

RESOLUTION NO. 198995

VACATION OF PORTIONS OF BAYVIEW HEIGHTS DRIVE;
BAYVIEW HEIGHTS COURT; GRAPE STREET; AND ALLEY
ADJACENT TO LOTS 44 THROUGH 53, BAYVIEW HEIGHTS
UNIT NO. 2, AND CERTAIN RESERVATION FOR FUTURE
STREET.

BE IT RESOLVED, by the Council of The City of San Diego, California, that portions of BAYVIEW HEIGHTS DRIVE easterly of Bayview Heights Way; BAYVIEW HEIGHTS COURT easterly of Bayview Heights Drive; GRAPE STREET between Bayview Heights Drive and Bayview Heights Court; and ALLEY ADJACENT TO LOTS 44 THROUGH 53, BAYVIEW HEIGHTS UNIT NO. 2 from Bayview Heights Court to Grape Street; and portions of Lot 66, Bayview Heights Unit No. 2 (Map No. 5297), shown RESERVED FOR FUTURE STREET as more particularly referred to in Resolution of Intention No. 198177 is unnecessary for present or prospective public street purposes.

BE IT FURTHER RESOLVED, that portions of BAYVIEW HEIGHTS DRIVE easterly of Bayview Heights Way; BAYVIEW HEIGHTS COURT easterly of Bayview Heights Drive; GRAPE STREET between Bayview Heights Drive and Bayview Heights Court; and ALLEY ADJACENT TO LOTS 44 THROUGH 53, BAYVIEW HEIGHTS UNIT NO. 2 from Bayview Heights Court to Grape Street; and portions of Lot 66, Bayview Heights Unit No. 2 (Map No. 5297), shown RESERVED FOR FUTURE STREET as more particularly shown on Map No. 13945-1-D, on file in the office of the City Clerk as Document No. 729717, which said map is attached hereto, marked Exhibit A and made a part hereof, be, and the same is hereby ordered vacated.

BE IT FURTHER RESOLVED, that BAYVIEW HEIGHTS PLACE northwesterly of Bayview Heights Drive and portions of Lots 12 and 13, Bayview Heights Unit No. 1 (Map No. 5289), shown as RESERVED FOR FUTURE STREET as more particularly shown on Map No. 13945-2-D, on file in the office of the City Clerk as Document No. 729717, and as specified in the aforementioned Resolution of Intention be, and it is hereby excluded and eliminated from the streets and reservation for future streets vacated hereunder.

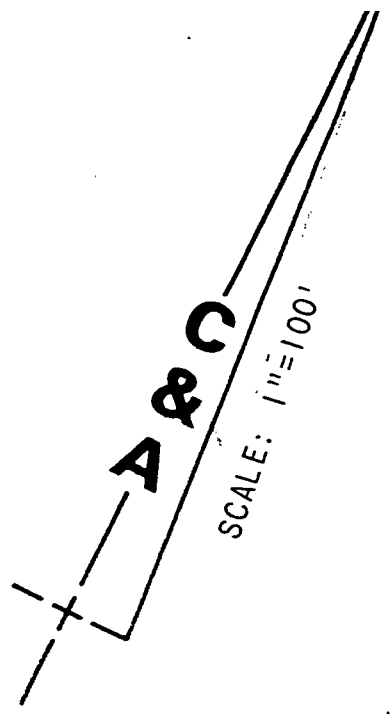
BE IT FURTHER RESOLVED, that the City Clerk shall cause a certified copy of this resolution, with exhibit, attested by him under seal, to be recorded in the office of the County Recorder.

APPROVED: JOHN W. WITT, City Attorney

By ~~for Don S. Peterson~~ by James R. Steinberg
Don S. Peterson, Deputy

198995

EXHIBIT A ①
Res. 198995
2-3-1970



O. D. ARNOLD'S WESTWOOD HILL
MAP NO. 2688

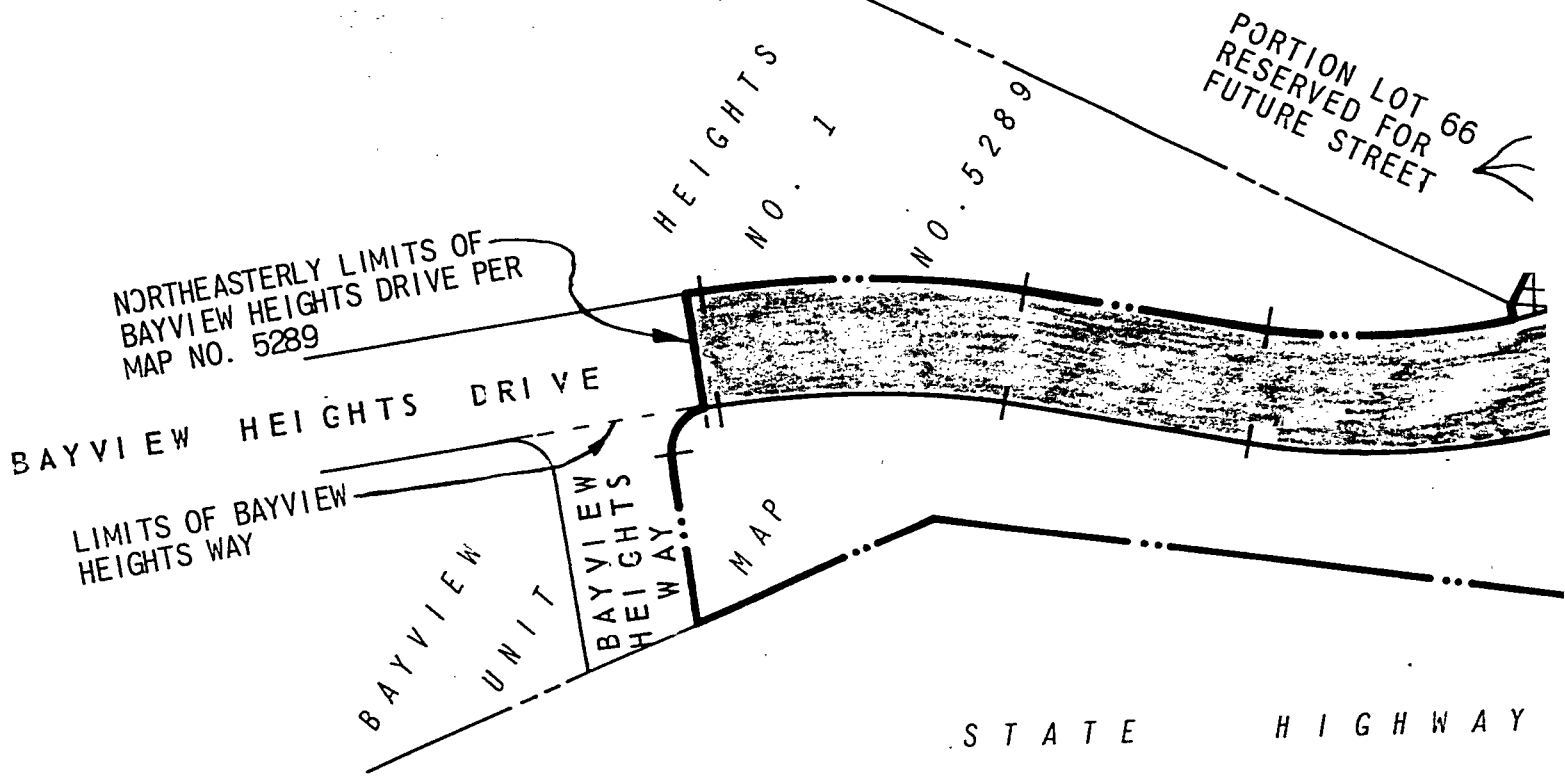
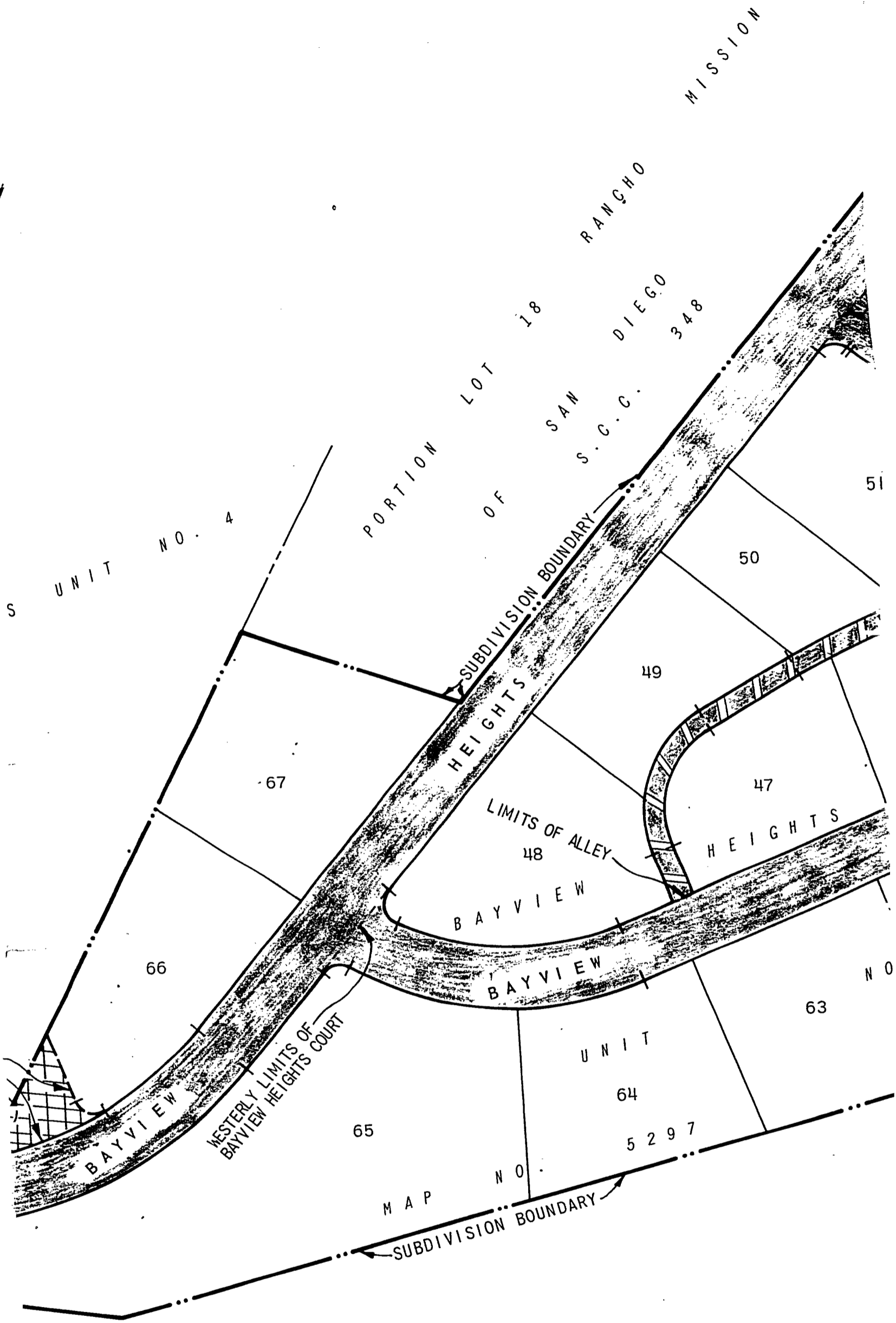


EXHIBIT A ①
Res. 198995
2-3-1970

EXHIBIT A
 Res. 198995 (2)
 2-3-1970



94 XI - SD - 200 - A

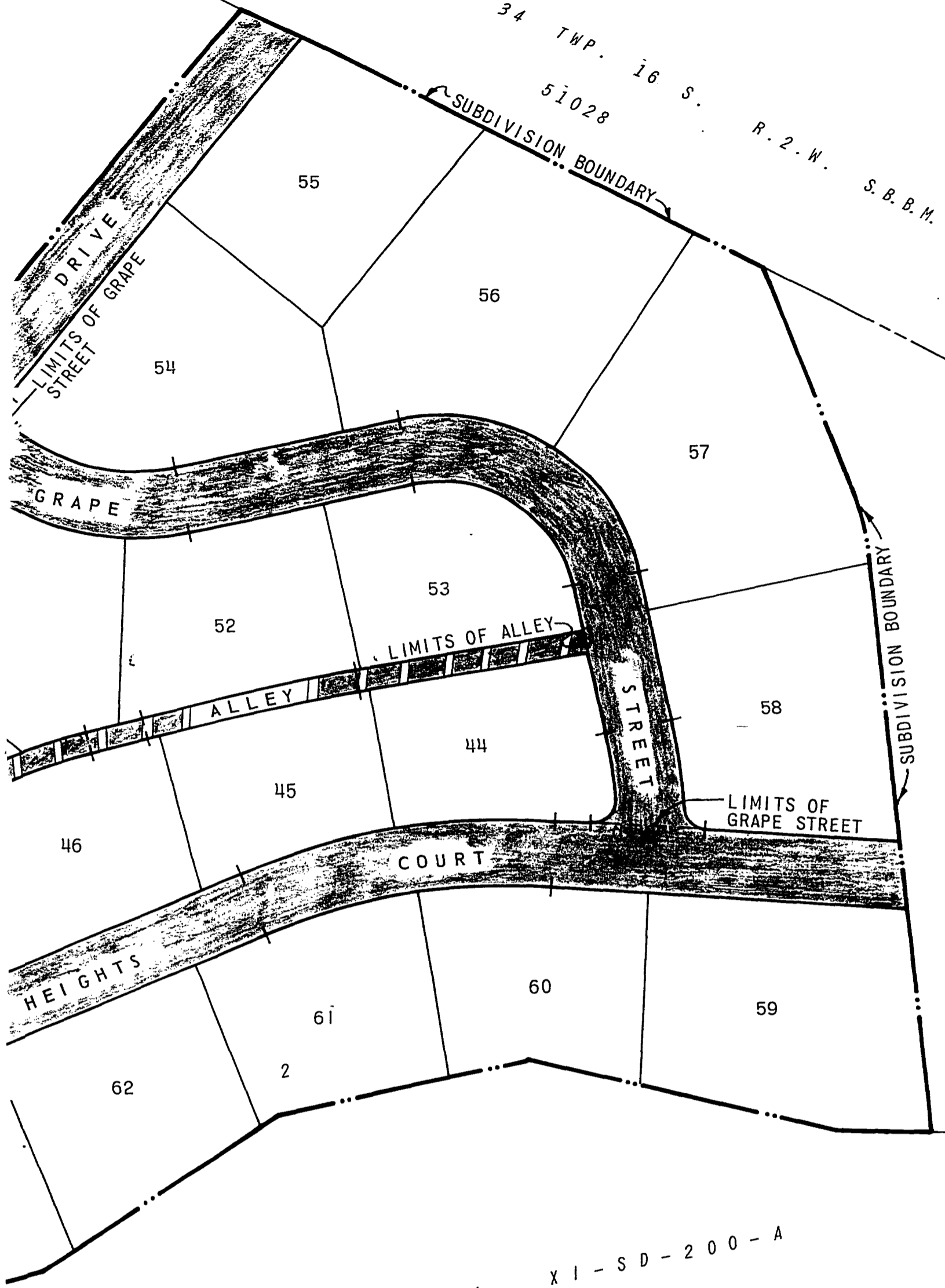
LEGEND
 STREET VACATION SHOWN
 ALLEY VACATION SHOWN
 PORTION OF LOT 66
 FUTURE STREET, VACATED
 HATCHED THUS:

EXHIBIT A
 Res. 198995 (2)
 2-3-1970



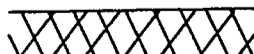
EXHIBIT A (3)
 Res. 198995
 2-3-1970

PORTION SECTION 34 TWP. 16 S.
 51028
 SCC.

R. 2. W.
 S. B. B. M.



STATE HIGHWAY 94 XI-SD-200-A

WHN SHADED THUS: 
 W SHADED THUS: 
 ESERVED FOR TION SHOWN 

STREET VACAT
ALLEY VACATI
STREET VACAT
DEPARTMENTAL
PLANNING <i>James P. Ginn</i>
PROPERTY
PUBLIC WORKS
RECREATION
UTILITIES
STRUCTURAL
TRAFFIC
WATER

EXHIBIT A
 Res. 198995
 2-3-1970

EXHIBIT A
 Res. 198995 (4)
 2-3-1970

PORTION LOT 18
 RANCHO MISSION OF
 SAN DIEGO
 S.C.C.
 348

Res. 198995
 2-3-1970

DOC. NO. 729717

FILED Oct 8, 1969

EXHIBIT "A" (4)

ION - BAYVIEW HEIGHTS DRIVE EASTERLY OF BAYVIEW HEIGHTS WAY
 BAYVIEW HEIGHTS COURT EASTERLY OF BAYVIEW HEIGHTS DRIVE
 GRAPE STREET BETWEEN BAYVIEW HEIGHTS DRIVE AND BAYVIEW HEIGHTS COURT

ION - ALLEY ADJACENT TO LOTS 44 THROUGH 53. BAYVIEW HEIGHTS UNIT NO. 2 FROM BAYVIEW
 HEIGHTS COURT TO GRAPE STREET

ION - PORTION OF LOT 66 RESERVED FOR FUTURE STREET. BAYVIEW HEIGHTS UNIT NO. 2
 FOR PROPOSED BAYVIEW PARK.

APPROVALS		CITY OF SAN DIEGO, CALIFORNIA				W.O. (69-36)	
ENG. DEPT. DIVISION OR SECTION		ENGINEERING DEPARTMENT				NO. 27002	
CONST. INSPECTION		SHEET 1 OF 2 SHEETS					
<i>J.M.</i>	ELECTRICAL	<i>J.P. Casey</i> Asst. CITY ENGINEER		9-5-69	<i>A.R. Fowler</i> DIVISION HEAD 7-5-69		
	FIELD CHECK	DESCRIPTION		BY	APPROVED	DATE	
	GRADES AND DRAINS	ORIGINAL	C&A	R.B.			
	HIGHWAYS			8-19-69			
	MONUMENTS						
	PARKS						
	SEWERAGE						
	STREET ACTIONS						
		CONTRACTOR		DATE STARTED		DESIGN ENGINEER	
		INSPECTOR		DATE COMPLETED		CONTROL CERTIFICATION	
						204-1745	
						LAMBERT COORDINATES	
						13945-1 -D	

Passed and adopted by the Council of The City of San Diego on FEB 3 1970,
by the following vote:

RECEIVED
CITY CLERK'S OFFICE

1970 FEB -3 PM 8:27

SAN DIEGO, CALIF. 94

Councilmen	Yeas	Nays	Excused	Absent
Helen Cobb	<input checked="" type="checkbox"/>	<input type="checkbox"/>	<input type="checkbox"/>	<input type="checkbox"/>
Sam T. Loftin	<input checked="" type="checkbox"/>	<input type="checkbox"/>	<input type="checkbox"/>	<input type="checkbox"/>
Henry L. Landt	<input checked="" type="checkbox"/>	<input type="checkbox"/>	<input type="checkbox"/>	<input type="checkbox"/>
Leon L. Williams	<input checked="" type="checkbox"/>	<input type="checkbox"/>	<input type="checkbox"/>	<input type="checkbox"/>
Floyd L. Morrow	<input checked="" type="checkbox"/>	<input type="checkbox"/>	<input type="checkbox"/>	<input type="checkbox"/>
Bob Martinet	<input checked="" type="checkbox"/>	<input type="checkbox"/>	<input type="checkbox"/>	<input type="checkbox"/>
Allen Hitch	<input type="checkbox"/>	<input type="checkbox"/>	<input type="checkbox"/>	<input checked="" type="checkbox"/>
Mike Schaefer	<input checked="" type="checkbox"/>	<input type="checkbox"/>	<input type="checkbox"/>	<input type="checkbox"/>
Mayor Frank Curran	<input checked="" type="checkbox"/>	<input type="checkbox"/>	<input type="checkbox"/>	<input type="checkbox"/>

AUTHENTICATED BY:

FRANK CURRAN
Mayor of The City of San Diego, California.

(Seal)

JOHN LOCKWOOD
City Clerk of The City of San Diego, California.

By Elfa J. Hamel, Deputy

Office of the City Clerk, San Diego, California

Resolution Number 198995 Adopted FEB 3 1970

st