

RESOLUTION NO. 200296 JUL 14 1970

VACATION OF PORTIONS OF CORDERO ROAD, NOGALES DRIVE, DURANGO DRIVE, RECUERDO DRIVE, MERCADO DRIVE, BOQUITA DRIVE, MIRA MONTANA DRIVE, EL AMIGO ROAD, AND LA AMATISTA ROAD.

BE IT RESOLVED, by the Council of The City of San Diego, California, that

portions of CORDERO ROAD between Vaquero Drive and Mira Montana Drive, NOGALES DRIVE, DURANGO DRIVE, RECUERDO DRIVE, MERCADO DRIVE, BOQUITA DRIVE and MIRA MONTANA DRIVE all within Del Mar Heights, Map No. 157; and portions of EL AMIGO ROAD and LA AMATISTA ROAD between Durango Drive and Mira Montana Drive,

as more particularly referred to in Resolution of Intention No. 199082 is unnecessary for present or prospective public street purposes.

BE IT FURTHER RESOLVED, that the public interest, convenience and necessity of said City requires the reservation of certain public easement(s), as more particularly referred to in Resolution of Intention No. 199082.

BE IT FURTHER RESOLVED, that

portions of CORDERO ROAD between Vaquero Drive and Mira Montana Drive, NOGALES DRIVE, DURANGO DRIVE, RECUERDO DRIVE, MERCADO DRIVE, BOQUITA DRIVE and MIRA MONTANA DRIVE all within Del Mar Heights, Map No. 157; and portions of EL AMIGO ROAD and LA AMATISTA ROAD between Durango Drive and Mira Montana Drive,

as more particularly shown on Map No. 13860-1-D and 13860-2-D on file in the office of the City Clerk as Document No. 730915, which said maps ~~is~~ ^{are} attached hereto marked Exhibit A and made a part hereof, be, and the same is hereby vacated.

BE IT FURTHER RESOLVED, that The City of San Diego reserves and excepts from the foregoing vacation the permanent easement(s) as more particularly shown on Map No. 13860-1-D and 13860-2-D, on file in the office of the City Clerk as Document No. 730915, and as more particularly described hereinafter:

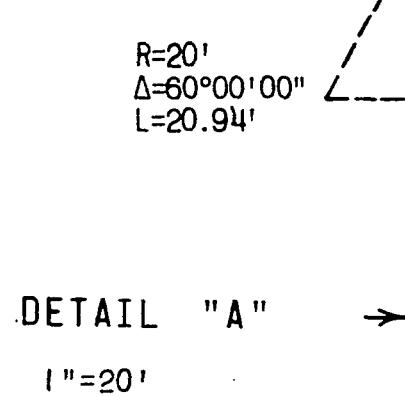
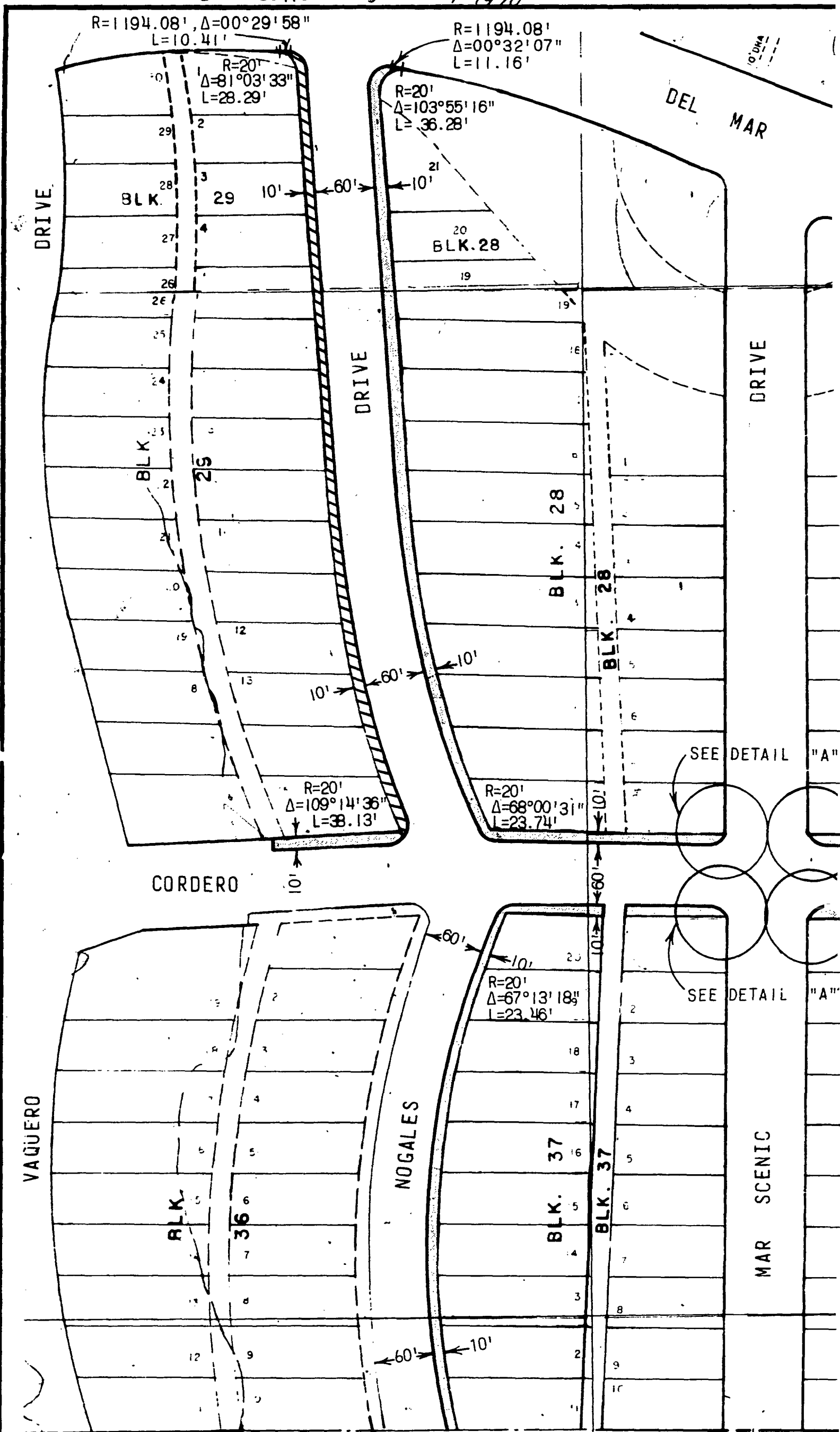
Reserving and excepting to The City of San Diego the right, easement and privilege of placing, constructing, repairing, replacing, maintaining, using and operating public utilities of any kind or nature, including, but not limited to sewer, water, drainage, gas, electric and telephone facilities and all necessary and proper fixtures and equipment for use in connection therewith, through, over, under, upon, along and across the hereinafter described easement, together with the right of ingress thereto and egress therefrom, together with the right to maintain the said easement free and clear of any excavation or fills, the erection or construction of any building or other structures, the planting of any tree or trees thereon, or the drilling or digging of any well or wells thereon, together with the right to otherwise protect from all hazards the operation and use of any right hereby reserved. Upon written permission of the City or any grantee from the City of the right to utilize the said easement herein, the owners of the underlying fee may utilize the above described parcel of land for structures, the planting or growing of trees or the installation of privately owned pipelines. The City of San Diego shall have the right to permit the use of the easement or easements herein described by any public utility either by conveyance of the necessary right to so use or by permitting such utility to utilize such right under and pursuant to a franchise with The City of San Diego.

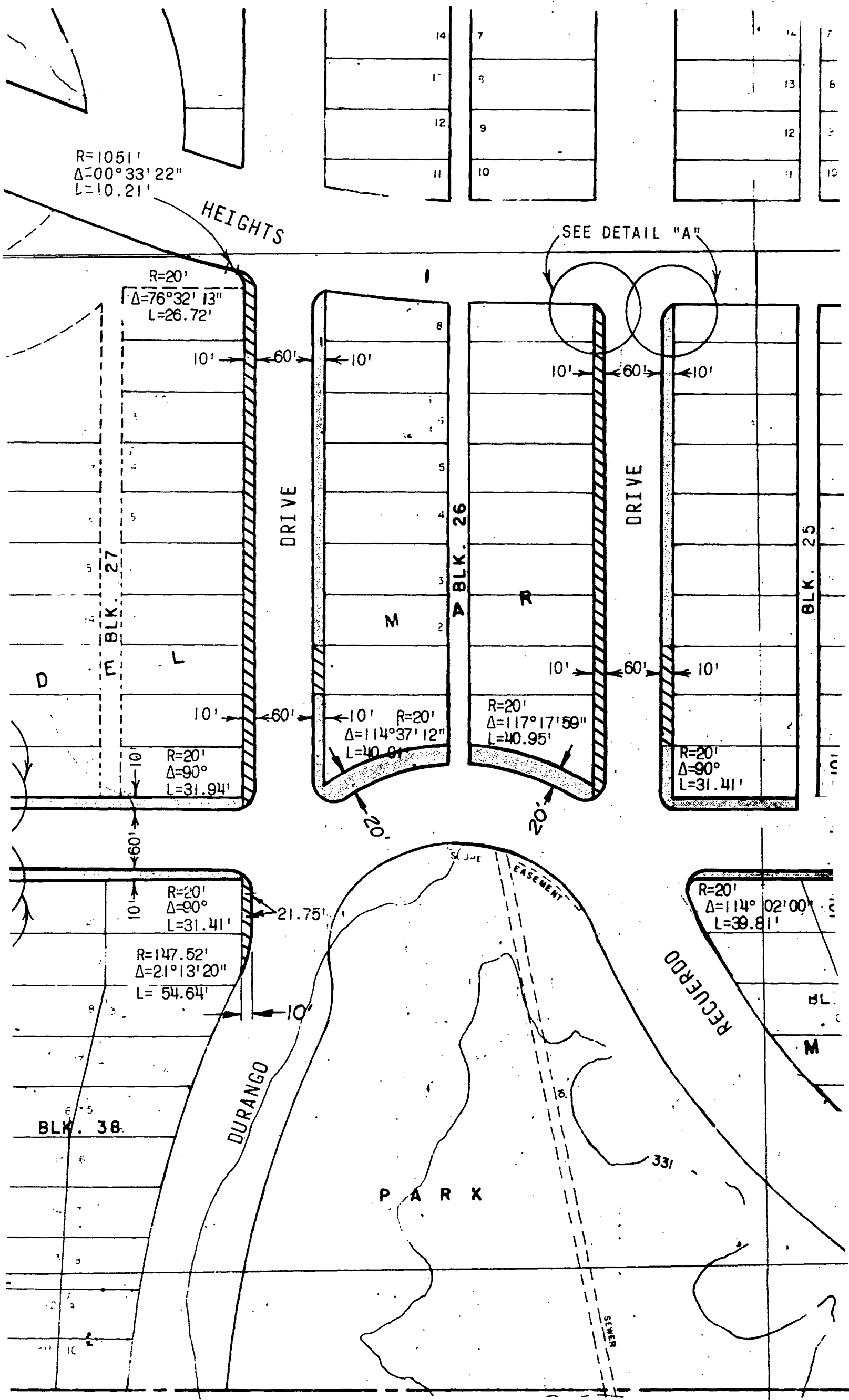
The easement reserved herein is in, under, over, upon, along and across the following described property:

As shown on Map Nos. 13860-1-D and 13860-2-D.

BE IT FURTHER RESOLVED, that the City Clerk shall cause a certified copy of this resolution, including the attached Exhibit A, attested by him under seal, to be recorded in the office of the County Recorder.

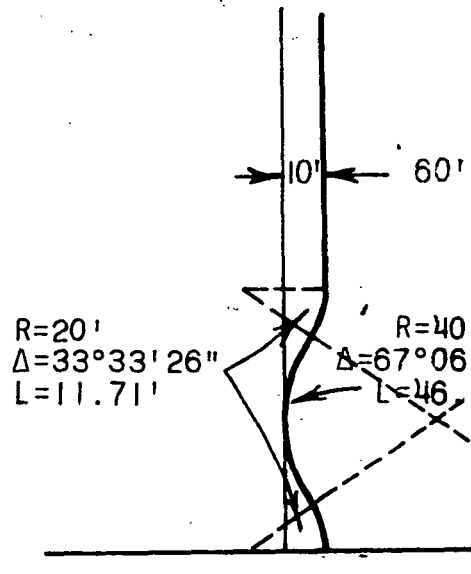

200296



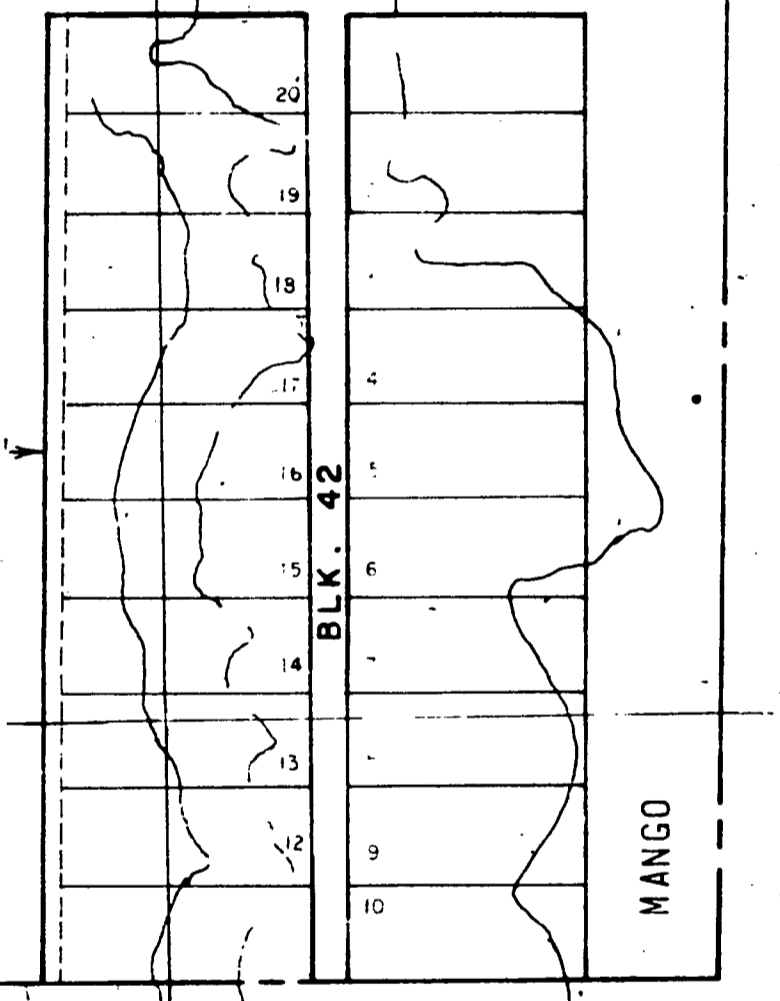
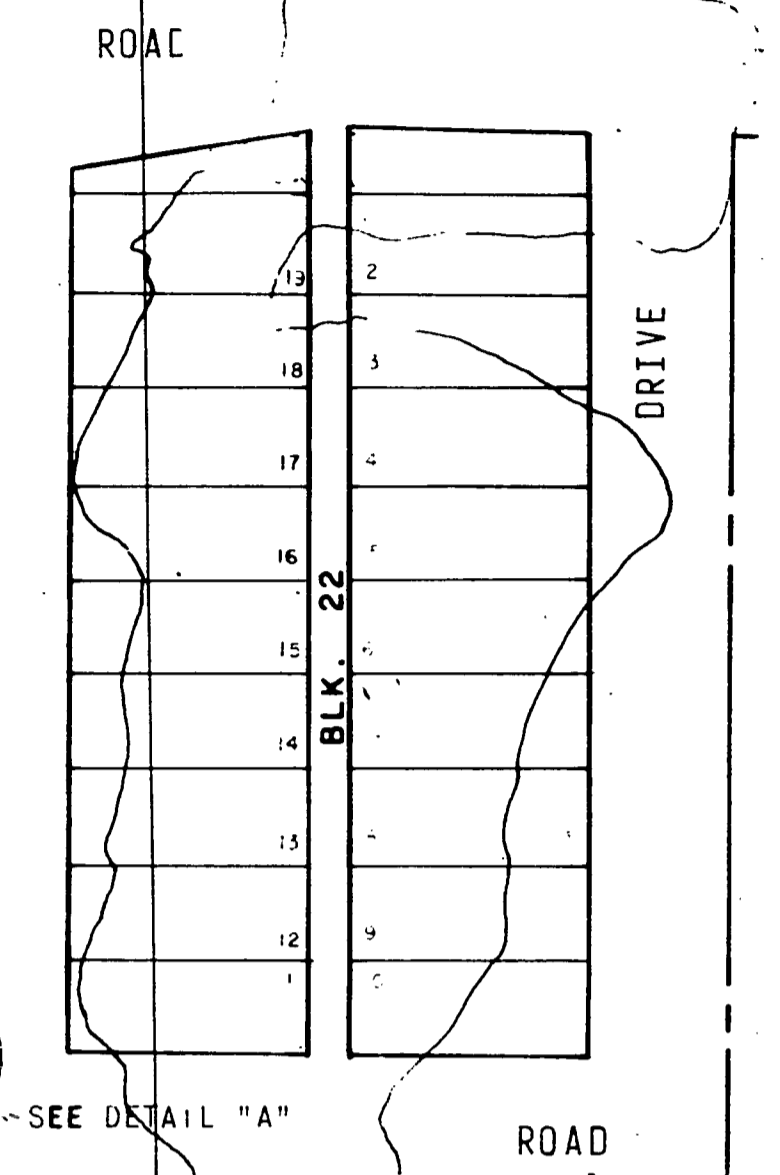
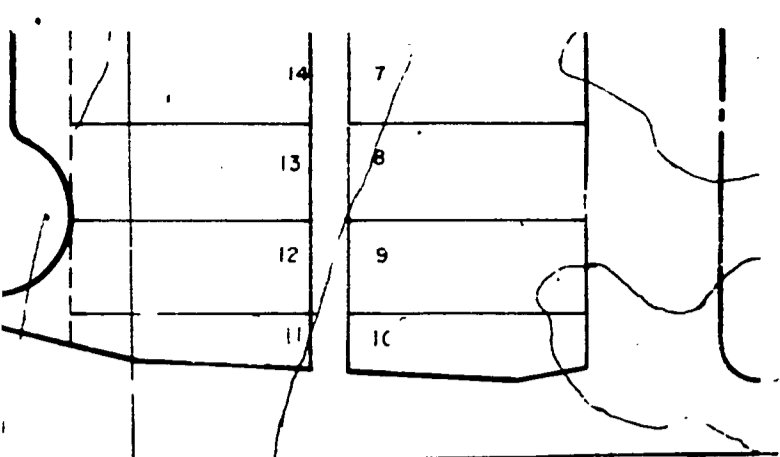


14	7	14	7
11	10	11	10
12	9	12	9
13	8	13	8

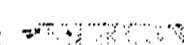

SEE DETAIL "A"



DETAIL
 1"=50'



SCALE: 1"=100'

CLOSING
 SHOWN THUS: 
 CLOSING WITH RETENTION
 OF GENERAL UTILITY
 EASEMENT SHOWN THUS: 

VACATED BY RESOLUTION
 NO. 200296 ON JULY 14, 1970.

DOC. NO. 730915
 FILED 2-18-70

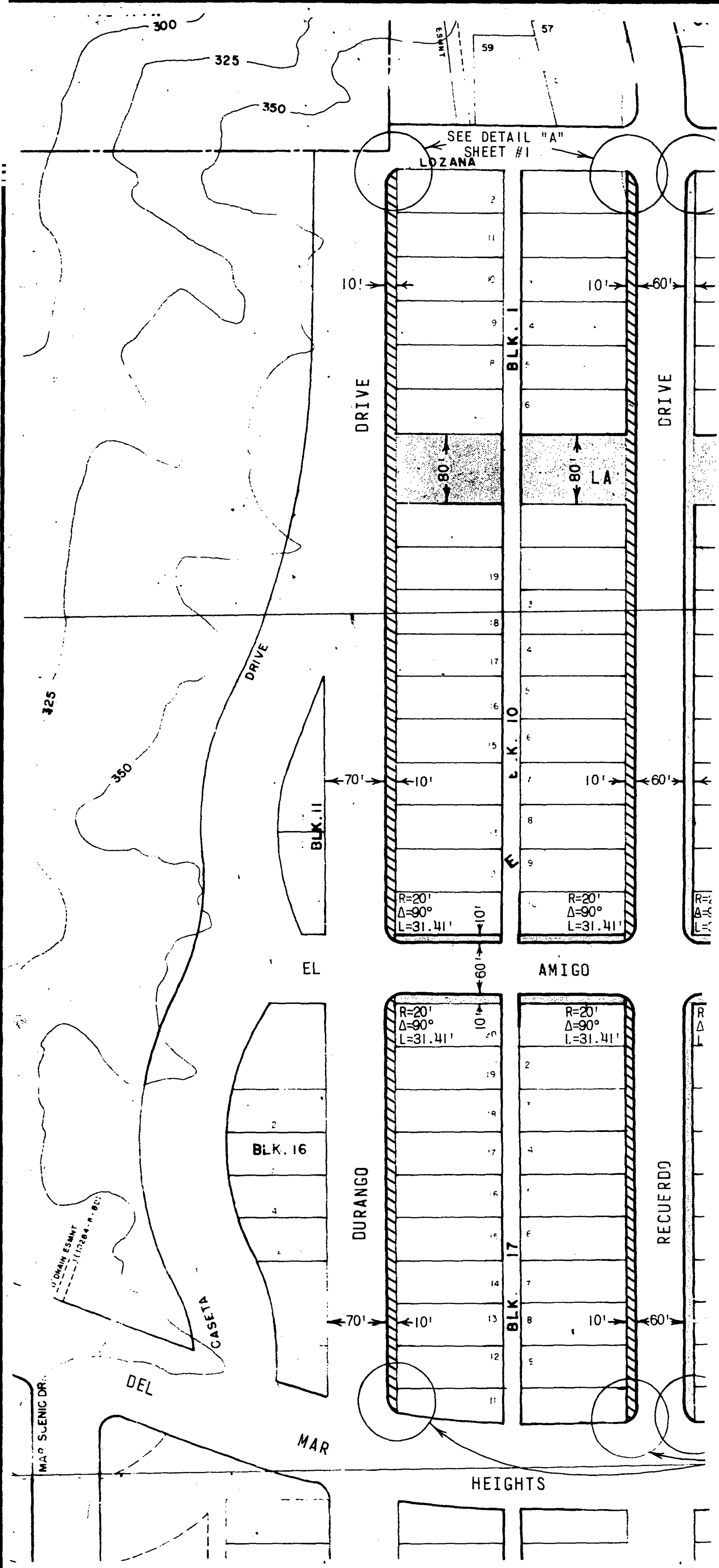
EXHIBIT "A"



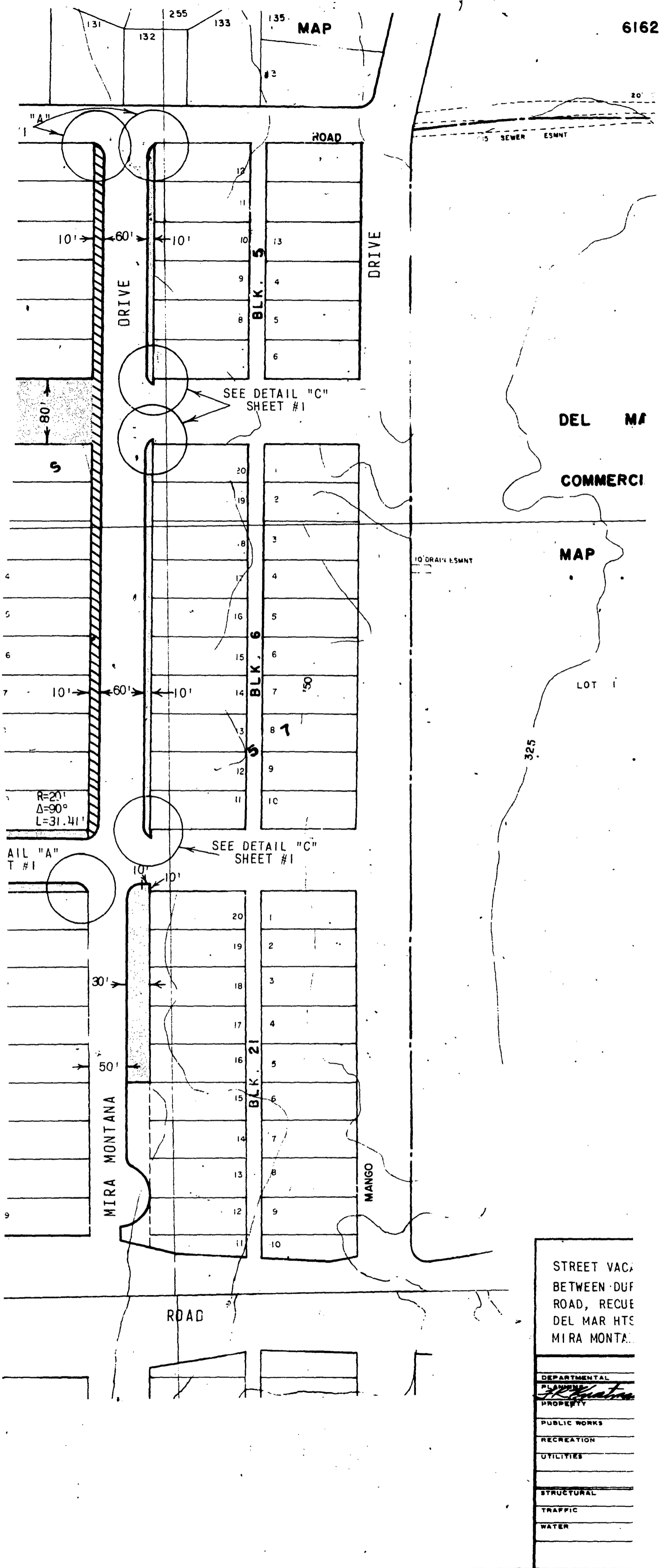
TION - CORDERO ROAD - BETWEEN VAQUERO DR. AND MANGO DR., NOGALES DRIVE - BETWEEN
 . RD. AND S'LY. SUBD. BOUNDARY, DURANGO DRIVE - BETWEEN DEL MAR HTS. RD. AND S'LY.
 RY, RECUERDO DRIVE - BETWEEN DEL MAR HTS. RD. AND S'LY. SUBD. BOUNDARY, MERCADO
 WEEEN DEL MAR HTS. RD. AND S'LY. SUB. BOUNDARY, BOQUITA DRIVE - BETWEEN DEL MAR
 D S'LY. SUBD. BOUNDARY, MIRA MONTANA DRIVE - BETWEEN CORDERO RD. AND S'LY. SUBD.

APPROVALS		CITY OF SAN DIEGO, CALIFORNIA ENGINEERING DEPARTMENT SHEET 1 OF 2 SHEETS					W.O. NO. 27002 (69-70)
7-11-69	CONST. INSPECTION	Assy <i>J. P. Carey</i>		7-11-69		<i>J. P. Fowler</i>	
	ELECTRICAL	CITY ENGINEER		DATE		DIVISION HEAD	
	FIELD CHECK	DESCRIPTION	BY	APPROVED	DATE	FILMED	
	GRADES AND DRAINS	ORIGINAL	DENMARK	PHARES	7/10/69		
	HIGHWAYS	"A" CHANGED		<i>SM</i>	9/30/69		
	MONUMENTS	LEGEND					
	PARKS						
	SEWERAGE						
	STREET ACTIONS						
		CONTRACTOR	DATE STARTED				
		INSPECTOR	DATE COMPLETED				
						286-1693	
						LANBERT COORDINATOR	
						13860-1-D	

EXHIBIT A

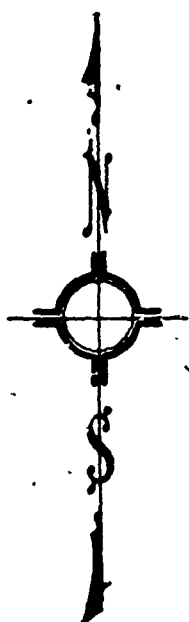
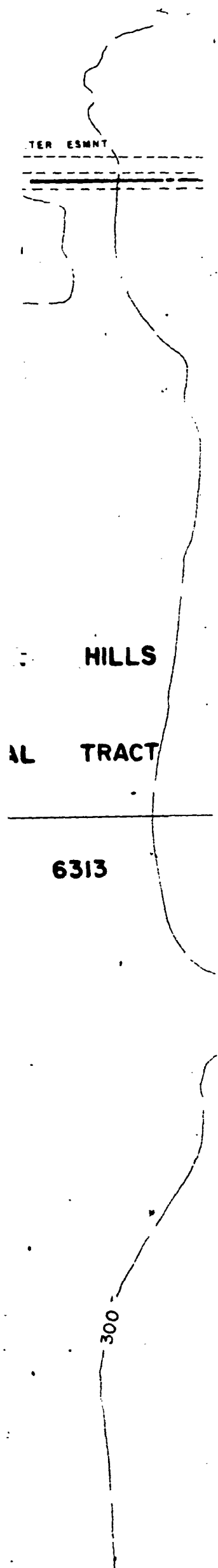






STREET VAC
BETWEEN DUF
ROAD, RECUE
DEL MAR HTS
MIRA MONTANA

DEPARTMENTAL
PLANNING
PROPERTY
PUBLIC WORKS
RECREATION
UTILITIES
STRUCTURAL
TRAFFIC
WATER




SCALE: 1"=100'

DOC. NO. 730915
FILED 2-18-70

VACATED BY RESOLUTION
NO. 200296 ON JULY 14, 1970.

EXHIBIT "A"



TION - LA AMATISTA ROAD - BETWEEN DURANGO DR. AND MANGO DR., EL AMIGO ROAD -
MANGO DR. AND MANGC DR., DURANGO DRIVE - BETWEEN DEL MAR HTS. RD. AND LOZANA
RDO DRIVE - BETWEEN DEL MAR HTS. RD. AND LOZANA RD., MERCADO DRIVE - BETWEEN
. RD. AND LOZANA RD., BOQUITA DRIVE - BETWEEN DEL MAR HTS. RD. AND LOZANA RD.,
A DRIVE - BETWEEN DEL MAR HTS. RD. AND LOZANA RD.

APPROVALS		CITY OF SAN DIEGO, CALIFORNIA ENGINEERING DEPARTMENT SHEET 2 OF 2 SHEETS				W.O. 27002 (69-70) NO.																														
<u>3-11-69</u>	ENG. DEPT. DIVISION OR SECTION CONST. INSPECTION	<i>Asst. J. B. Carey</i> CITY ENGINEER DATE <u>7-11-69</u>				<i>J. P. Fowler</i> DIVISION HEAD <u>7/11/69</u>																														
	ELECTRICAL																																			
	FIELD CHECK	<table border="1"> <thead> <tr> <th>DESCRIPTION</th> <th>BY</th> <th>APPROVED</th> <th>DATE</th> <th>FILMED</th> </tr> </thead> <tbody> <tr> <td>ORIGINAL</td> <td></td> <td></td> <td><u>7/10/69</u></td> <td></td> </tr> <tr> <td></td> <td></td> <td></td> <td></td> <td></td> </tr> <tr> <td></td> <td></td> <td></td> <td></td> <td></td> </tr> <tr> <td></td> <td></td> <td></td> <td></td> <td></td> </tr> <tr> <td></td> <td></td> <td></td> <td></td> <td></td> </tr> </tbody> </table>				DESCRIPTION	BY	APPROVED	DATE	FILMED	ORIGINAL			<u>7/10/69</u>																						DESIGN ENGINEER <i>Frank W. Whitcomb</i> CONTROL CERTIFICATION <u>7-11-69</u>
DESCRIPTION	BY	APPROVED	DATE	FILMED																																
ORIGINAL			<u>7/10/69</u>																																	
	GRADES AND DRAINS																																			
	HIGHWAYS					286-1693																														
	MONUMENTS					LANDSBY COORDINATES																														
	PARKS					13860-2 -C																														
	SEWERAGE																																			
	STREET ACTIONS																																			
		CONTRACTOR		DATE STARTED																																
		INSPECTOR		DATE COMPLETED																																

APPROVED: JOHN W. WITT, City Attorney

By Don S. Peterson
Don S. Peterson, Deputy

DSP:cav
2/5/70

Passed and adopted by the Council of The City of San Diego on JUL 14 1970,
by the following vote:

RECEIVED
CITY CLERK'S OFFICE

1970 FEB 11 PM 12:27

SAN DIEGO, CALIF.

Councilmen	Yeas	Nays	Excused	Absent
Helen Cobb	<input type="checkbox"/>	<input type="checkbox"/>	<input type="checkbox"/>	<input checked="" type="checkbox"/>
Sam T. Loftin	<input checked="" type="checkbox"/>	<input type="checkbox"/>	<input type="checkbox"/>	<input type="checkbox"/>
Henry L. Landt	<input checked="" type="checkbox"/>	<input type="checkbox"/>	<input type="checkbox"/>	<input type="checkbox"/>
Leon L. Williams	<input checked="" type="checkbox"/>	<input type="checkbox"/>	<input type="checkbox"/>	<input type="checkbox"/>
Floyd L. Morrow	<input checked="" type="checkbox"/>	<input type="checkbox"/>	<input type="checkbox"/>	<input type="checkbox"/>
Bob Martinet	<input checked="" type="checkbox"/>	<input type="checkbox"/>	<input type="checkbox"/>	<input type="checkbox"/>
Allen Hitch	<input checked="" type="checkbox"/>	<input type="checkbox"/>	<input type="checkbox"/>	<input type="checkbox"/>
Mike Schaefer	<input type="checkbox"/>	<input type="checkbox"/>	<input type="checkbox"/>	<input checked="" type="checkbox"/>
Mayor Frank Curran	<input checked="" type="checkbox"/>	<input type="checkbox"/>	<input type="checkbox"/>	<input type="checkbox"/>

AUTHENTICATED BY:

FRANK CURRAN

Mayor of The City of San Diego, California.

(Seal)

JOHN LOCKWOOD

City Clerk of The City of San Diego, California.

By Elfa D. Hamel, Deputy.

Office of the City Clerk, San Diego, California

Resolution Number 200296 Adopted JUL 14 1970

At

gn