

RESOLUTION NO. 200527 AUG 11 1970

VACATION OF 48TH STREET AND ALLEY,  
BLOCK 1, LEE'S ADDITION.

BE IT RESOLVED, By the Council of The City of San Diego,  
California, that 48TH STREET, between Ocean View Boulevard,  
and T Street, and ALLEY, Block 1, Lee's Addition,


as more particularly referred to in Resolution of Intention  
No. 200294 is unnecessary for present or prospective public  
street purposes.

BE IT FURTHER RESOLVED, that 48TH STREET, between  
Ocean View Boulevard and T Street, and ALLEY, Block 1,  
Lee's Addition,

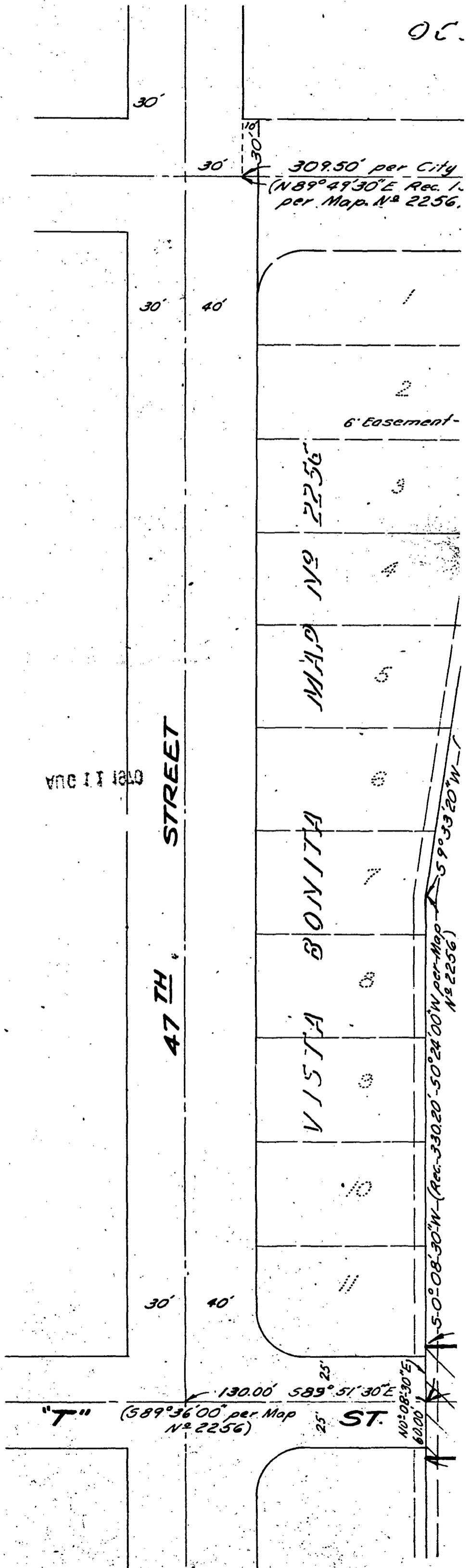
as more particularly shown on Map No. 14238-D, on file in the  
office of the City Clerk as Document No. 732596, which said  
map is attached hereto, marked Exhibit A and made a part hereof, be  
and the same is hereby ordered vacated,

BE IT FURTHER RESOLVED, that the City Clerk shall cause a  
certified copy of this resolution, with exhibit, attested by him under  
seal, to be recorded in the office of the County Recorder.

APPROVED: JOHN W. WITT, City Attorney

By   
Don S. Peterson, Deputy


Res. 200527 8-11-1970  
Doc. 732596 ①



Res. 200527 8-11-1970  
Doc. 732596 ①

Res. 200527 8-11-1970  
 Doc. 732596 (2)

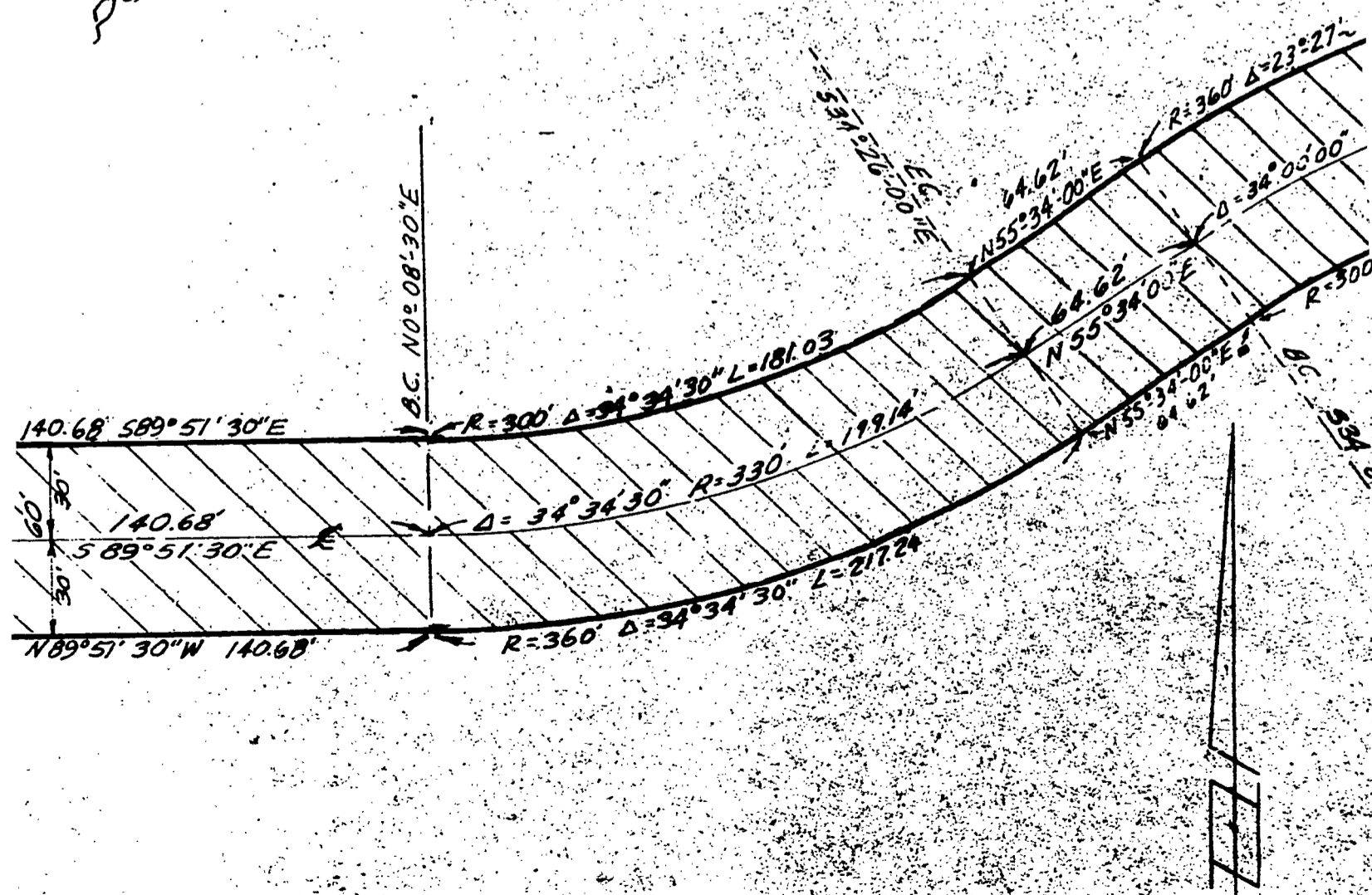
FAN VIEW SCHOOL ALLEY AL



EX MISSION LANDS HORTON'S SUB  
 MAP 233

POR. LOT 35

Limit of 40



Res. 200527 8-11-1970  
 Doc. 732596 (2)

SCALE 1"=50'

The Basis of Bearings for this Plat is T. ALTA VISTA SUBURB Tract N=2 (E Oco per M. 1029, i.e. N89°34'E.

Res. 200527  
 Doc. 732596 ③

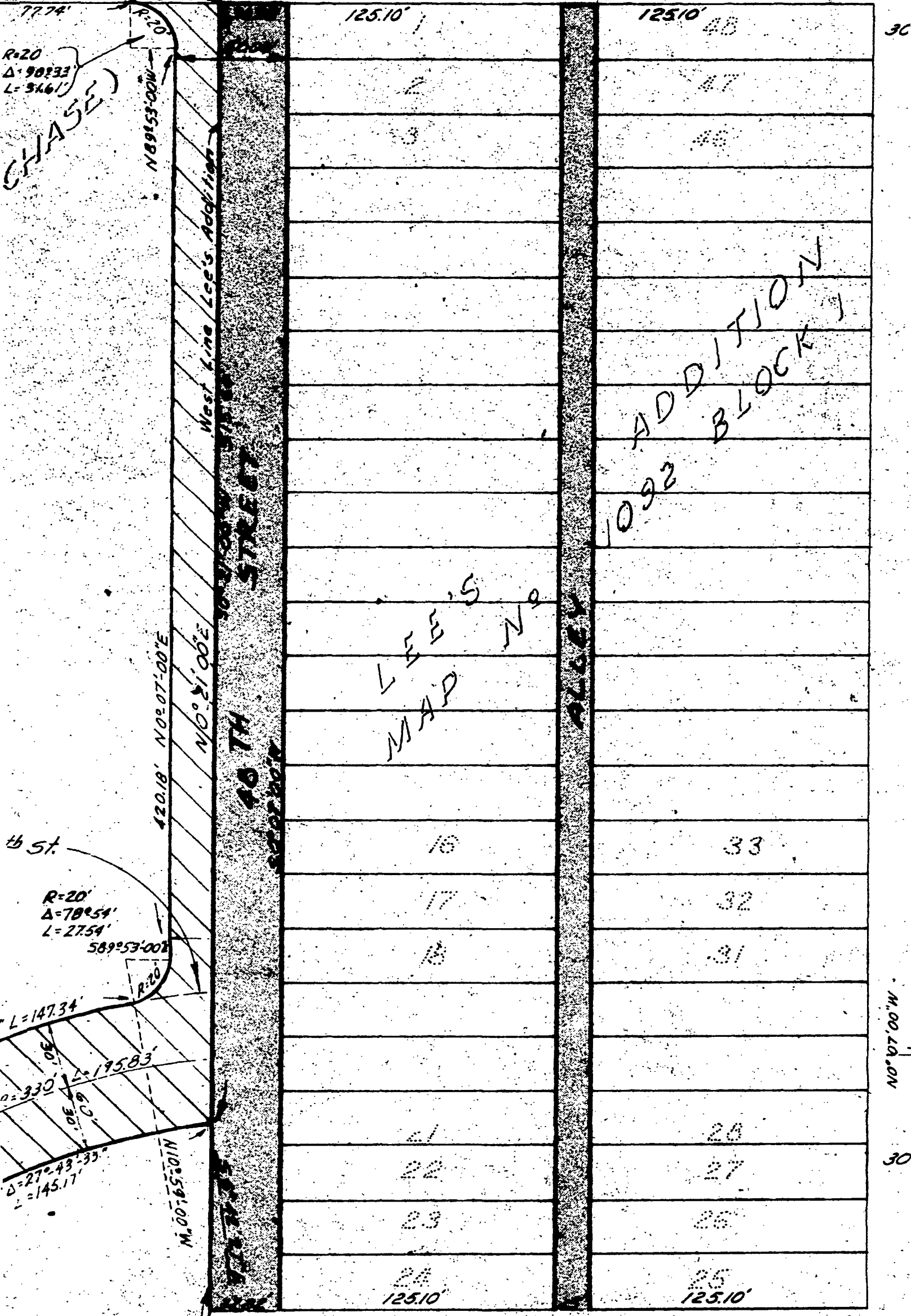
8-11-1970

TA VISTA SUBURB MAP

NN COR. MAP 1092  
 NN COR. OF NE 1/4 LOT  
 55 HORRONS PURCHASE

OCEAN VIEW BOULEVARD

33.28  
 30'  
 7.43  
 $N 89^{\circ} 34' E$  117.55' per Map No. 1029  
 $90^{\circ} 47' (Rec.)$  (325.45' Calc. per Map 1092)



CHAS

ADDITION  
 1092  
 BLOCK 1

LEE'S  
 MAP

420.18'  $N 0^{\circ} 07' 00'' E$   
 $N 0^{\circ} 21' 00'' E$   
 $N 89^{\circ} 53' 00'' W$   
 $N 00^{\circ} 15' 01'' N$   
 $N 5^{\circ} 4' 53'' E$   
 $R=20'$   
 $\Delta=78^{\circ} 54'$   
 $L=27.54'$   
 $589^{\circ} 53' 00''$   
 $L=147.34'$   
 $L=195.83'$   
 $\Delta=27^{\circ} 43' 35''$   
 $L=145.17'$

NOTE: THIS DRAWING DEPICTS TWO INDEPENDENT, BUT RELATED AC  
 1. THE VACATING OF 48TH STREET AND THE ALLEY  
 IN BLOCK 1, LEE'S ADDITION.  
 2. THE QUITCLAIMING OF THE ALIGNMENT OF "T" STREET  
 AS SHOWN.

REFERENCES: 10850-D, 14046-D

STREET AND ALLEY VACATED SHOWN THUS:

STREET EASEMENT ABANDONMENT SHOWN:

(SEE F/P 228956 REC 12-17-64 SERIES 5, BOOK 1964, O.R.  
 CITY CLERK'S DOC. 679577, 12-14-64)

Res. 200527  
 Doc. 732696

8-11-1970

③

South Line of  
 View Blvd (R 51)

No 1029

25

(N89°49'30"E per Map No 4792)

GLORIA 51375' STREET (50°29'40"W per Map No 4792)

Rec. 228.00' per Map No 4792

BONNIEVIEW  
MAP No 4792

Rec. 256.00' per Map No 4792

ARNOLD'S  
No 4

DOC. No. 732596  
FILED JUL 15 1970

(N89°42'03"W per Map No 4792)

MANOMET STREET

Res. 200527  
8-11-1970

# EXHIBIT "A"

STREET VACATION - 48TH STREET - BETWEEN OCEAN VIEW BOULEVARD AND "T" STREET.  
ALLEY VACATION - IN BLOCK 1, LEE'S ADDITION.  
STREET EASEMENT ABANDONMENT - IN LOT 55, HORTON'S PURCHASE.

TIONS

CITY OF SAN DIEGO, CALIFORNIA ENGINEERING DEPARTMENT SHEET OF SHEETS				V. NO. 27002 (70-20)
<i>E. J. [Signature]</i> CITY ENGINEER		May 25, 1970 DATE		<i>[Signature]</i> DIVISION HEAD
DESCRIPTION	BY	APPROVED	DATE	FILMED
ORIGINAL	5-24-70	5/25/70	5/25/70	
DESIGN ENGINEER				<i>[Signature]</i> 5-25-70
CONTROL CERTIFICATION				194-1739
CONTRACTOR				LAMBERT COORDINATES
INSPECTOR				14238 - D

**AUG 11 1970**

Passed and adopted by the Council of The City of San Diego on \_\_\_\_\_  
by the following vote:

RECEIVED  
CITY CLERK'S OFFICE  
1970 JUL -8 PM 12:26  
SAN DIEGO, CALIF.

Councilmen	Yeas	Nays	Excused	Absent
Helen Cobb	<input checked="" type="checkbox"/>	<input type="checkbox"/>	<input type="checkbox"/>	<input type="checkbox"/>
Sam T. Loftin	<input checked="" type="checkbox"/>	<input type="checkbox"/>	<input type="checkbox"/>	<input type="checkbox"/>
Henry L. Landt	<input checked="" type="checkbox"/>	<input type="checkbox"/>	<input type="checkbox"/>	<input type="checkbox"/>
Leon L. Williams	<input checked="" type="checkbox"/>	<input type="checkbox"/>	<input type="checkbox"/>	<input type="checkbox"/>
Floyd L. Morrow	<input checked="" type="checkbox"/>	<input type="checkbox"/>	<input type="checkbox"/>	<input type="checkbox"/>
Bob Martinet	<input checked="" type="checkbox"/>	<input type="checkbox"/>	<input type="checkbox"/>	<input type="checkbox"/>
Allen Hitch	<input checked="" type="checkbox"/>	<input type="checkbox"/>	<input type="checkbox"/>	<input type="checkbox"/>
Mike Schaefer	<input checked="" type="checkbox"/>	<input type="checkbox"/>	<input type="checkbox"/>	<input type="checkbox"/>
Mayor Frank Curran	<input checked="" type="checkbox"/>	<input type="checkbox"/>	<input type="checkbox"/>	<input type="checkbox"/>

AUTHENTICATED BY:

FRANK CURRAN  
Mayor of The City of San Diego, California.

JOHN LOCKWOOD  
City Clerk of The City of San Diego, California.

(Seal)

By Edna J. Hamel, Deputy. *RE*

Office of the City Clerk, San Diego, California

Resolution Number 200527 Adopted AUG 11 1970

*pk*