

RESOLUTION NO. 202150 MAR 16 1971

A RESOLUTION ESTABLISHING AN UNDERGROUND UTILITY DISTRICT TO BE KNOWN AND DENOMINATED AS THE GENESEE AVENUE-CLAIREMONT MESA BOULEVARD UNDERGROUND UTILITY DISTRICT.

WHEREAS, by Resolution No. 201946, a public hearing was called for on MAR 16 1971 at the hour of 9:30 a.m. in the Council Chamber of the City Administration Building, 202 C Street, San Diego, California, to determine whether the public health, safety or general welfare require the removal of poles, overhead wires and associated overhead structures and the underground installation of wires and facilities for supplying electric, communication, community antenna television or similar or associated service within that certain area of the City of San Diego more particularly described as follows:

The easterly 25 feet of the Hale Junior High School site lying between the southerly line of Mt. Alifan Drive and the westerly prolongation of the southerly line of Balboa Towers Unit No. 1, Map No. 5638; that portion of Lot 11, Balboa Shopping Center Resubdivision No. 1, Map No. 6256 lying between Lots 5 and 12 of said subdivision; the easterly line of Genesee Avenue and a line parallel to and 150 feet easterly of the east line of Genesee Avenue; Lots 375, 376, 377, 378, 297 and 339, Clairemont Manor Unit No. 3, Map No. 3013; Lots 209 and 288 through 302, Heritage Addition Unit No. 3, Map No. 3666; the southerly 25 feet of Lots 104 through 114, Clairemont Manor Unit No. 2, Map No. 2973; that portion of Clairemont Genesee Plaza Unit No. 3, Map No. 6364, lying

between the westerly line of Genesee Avenue and a line parallel to and 50 feet westerly of the west line of Genesee Avenue, and between the northerly line of Clairemont Mesa Boulevard and a line parallel to and 25 feet northerly of the north line of Clairemont Mesa Boulevard; that portion of Clairemont Genesee Plaza, Map No. 5842, lying between the east line of Genesee Avenue and a line parallel to and 75 feet easterly of the east line of Genesee Avenue, and between the north line of Clairemont Mesa Boulevard and a line parallel to and 25 feet northerly of the north line of Clairemont Mesa Boulevard; the southerly 25 feet of Lots 121 through 126, Clairemont Manor Unit No. 2, Map No. 2973; the southerly 25 feet of Lots 276 through 271 and the southerly 25 feet of Lots 543 through 550, Clairemont Manor Unit No. 3, Map No. 3013; Lots 1 through 7, Boulevardia, Map No. 4935; Lots 965 through 968, Clairemont Mesa Unit No. 11, Map No. 4609; the southerly 25 feet of Lotus House Subdivision, Map No. 4937; the southerly 25 feet of Lots 1 through 6, Nopartee Unit No. 1, Map No. 4777;

Said district shall include the following-described public right of way:

GENESEE AVENUE between the southerly boundary line of Balboa Towers Unit No. 1, Map No. 5638, and the southerly property line of Governor Drive; that portion of MT. ALIFAN DRIVE lying between the westerly line of Genesee Avenue and a line parallel to and 25 feet westerly of the west line of Genesee Avenue; that portion of BALBOA AVENUE lying between the westerly line of Genesee Avenue and a line parallel to and 25 feet westerly of the west line of Genesee Avenue; that portion of MT. FORAKER AVENUE lying between the westerly line of Genesee Avenue and a line parallel to and 50 feet westerly of the west line of Genesee Avenue; that portion of BANNOCK AVENUE lying adjacent to Lots 339 and 338, Clairemont Manor Unit No. 3,

Map No. 3013; that portion of the ALLEY between Clairemont Mesa Boulevard and Manitou Way lying adjacent to Lot 279, Clairemont Manor Unit No. 3, Map No. 3013; that portion of the ALLEY between Clairemont Mesa Boulevard and Conrad Avenue lying between a line parallel to and 50 feet westerly of the west line of Genesee Avenue and a line parallel to and 75 feet easterly of the east line of Genesee Avenue; that portion of CONRAD AVENUE lying adjacent to Lot 302, Heritage Addition Unit No. 3, Map No. 3666; that portion of APPLETON STREET adjacent to Lot 209, Heritage Addition Unit No. 3, Map No. 3666; CLAIREMONT MESA BOULEVARD between the easterly line of Kleefeld Avenue and the southerly prolongation of the easterly line of Nopartee Unit No. 1, Map No. 4777;

and all as more particularly shown on that certain map entitled GENESEE AVENUE-CLAIREMONT MESA BOULEVARD UNDERGROUND UTILITY DISTRICT, dated January 18, 1971, a copy of which is on file in the office of the City Clerk as Document No. 734932 and attached hereto and incorporated herein as Exhibit A; and

WHEREAS, notice of such hearing has been given by the City Clerk to all affected property owners as defined in Chapter VI, Article 1, Division 5 of the San Diego Municipal Code, and the utilities concerned in the manner and for the time required by law; and

WHEREAS, such hearing has been duly and regularly held and all persons interested have been given an opportunity to be heard; NOW, THEREFORE,

BE IT RESOLVED, by the Council of The City of San Diego, as follows:

1. The City Council does hereby find and determine that the public health, safety and general welfare require the removal of poles, overhead wires and associated overhead structures and the underground installation of wires and facilities for supplying electric, communication, community antenna television or similar or associated service within the area set forth above and that pursuant to Chapter VI, Article 1, Division 5 of the San Diego Municipal Code, the above-described area is hereby declared to be an underground utility district in the City of San Diego, and the map and document referred to above are hereby incorporated as a part of this resolution.

2. Pursuant to Chapter VI, Article 1, Division 5 of the San Diego Municipal Code the following exceptions shall be allowed in said underground utility district:

Twelve thousand volt street crossings at the following locations:

GENESEE AVENUE approximately 200 feet  
northwesterly of Derrick Drive;

CLAIREMONT MESA BOULEVARD at Doliva Drive;

CLAIREMONT MESA BOULEVARD at Limerick  
Avenue;

CLAIREMONT MESA BOULEVARD at Longford  
Street;

CLAIREMONT MESA BOULEVARD approximately 300 feet westerly of Longford Street;

CLAIREMONT MESA BOULEVARD at Diane Avenue; and

CLAIREMONT MESA BOULEVARD at Dubois Drive.

3. The City Council does hereby fix the date of SEPTEMBER 7, 1971 as the date upon which the property in the District must be ready to receive underground service, and does hereby order the removal of all poles, overhead wires and associated overhead structures and the underground installation of wires and facilities for supplying electric, communication, community antenna television or similar or associated service within said District by NOVEMBER 1, 1971.

4. The City Clerk be, and he is hereby instructed to notify all affected persons as defined in Chapter VI, Article 1, Division 5 of the San Diego Municipal Code, and all affected utility companies of the adoption of this resolution within ten (10) days after the date of such adoption. The City Clerk shall further notify said affected persons as defined in Chapter VI, Article 1, Division 5 of the San Diego Municipal Code of the necessity that if they desire to continue to receive electric, communication, community antenna television or similar or associated service, they shall provide, at their own expense, all necessary facility changes on their premises

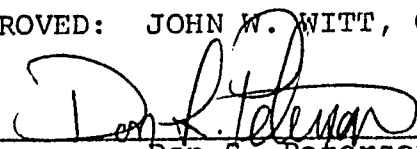
so as to receive underground service from the lines relocated underground of the supplying utility company subject to applicable rules, regulations and tariffs of the respective utility company on file with the Public Utilities Commission of the State of California as of the date of adoption of this resolution and subject to all other applicable requirements of State law and City ordinances. The Clerk's notification shall be made in the manner provided in Chapter VI, Article 1, Division 5 of the San Diego Municipal Code.

5. The City Council hereby finds that the underground utility district created herein is required by the public health, safety and general welfare for the following reason:

These streets are extensively used by the general public carrying a heavy volume of pedestrian and vehicular traffic.

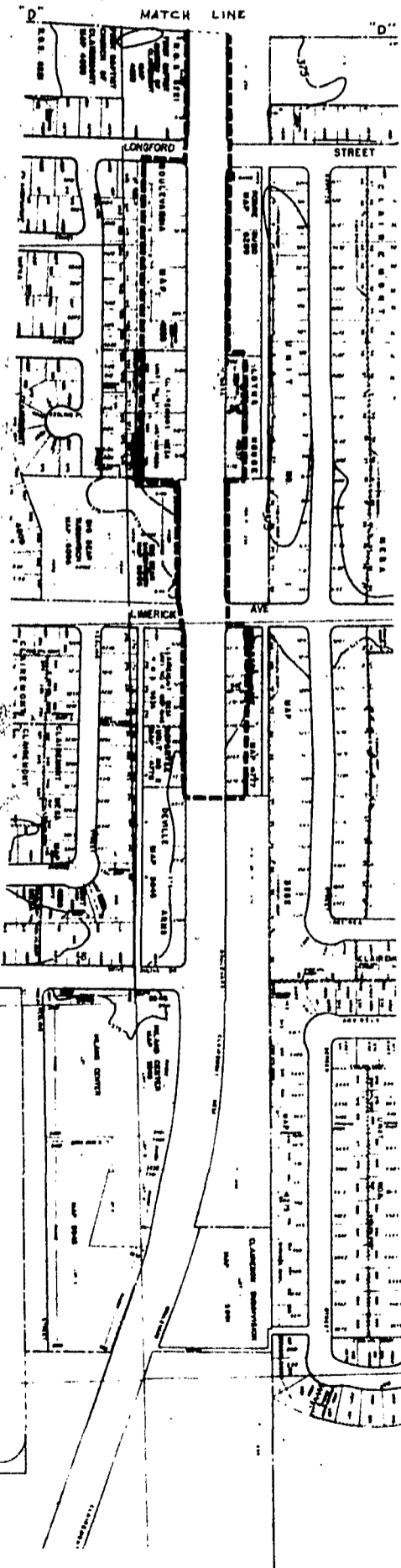
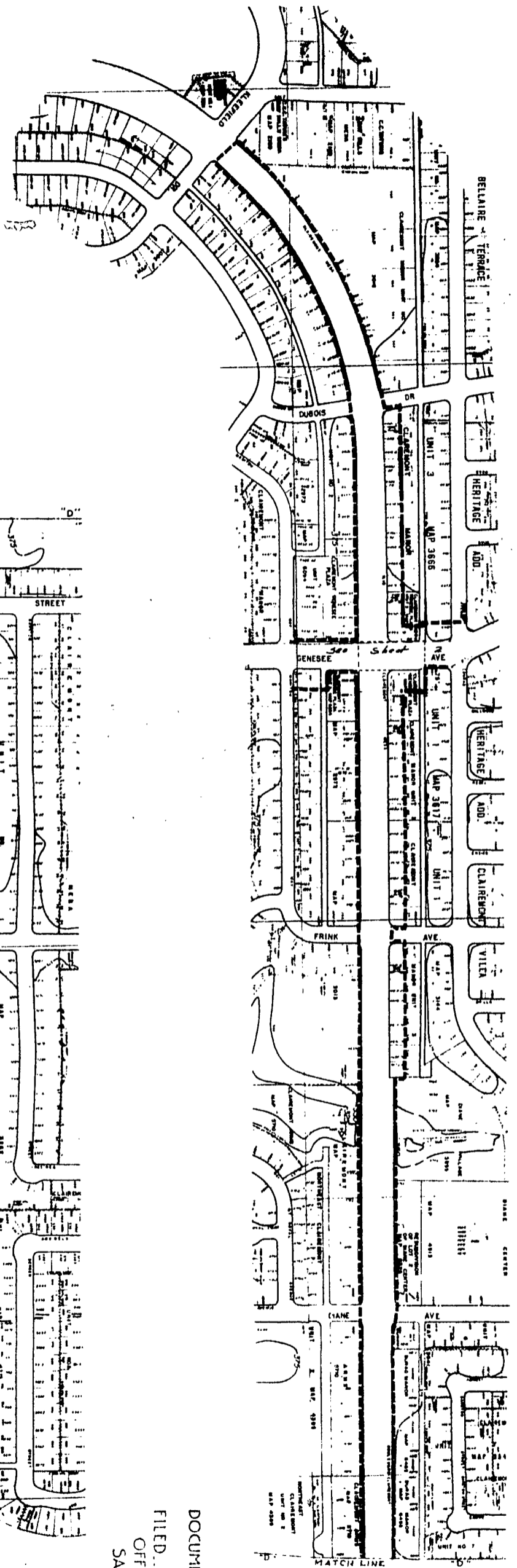
APPROVED: JOHN W. WITT, City Attorney

By



Don S. Peterson, Deputy

DSP:cav  
2/10/71



DOCUMENT NO. **734932**  
 FILED **FEB 19 1971**  
 OFFICE OF THE CITY CLERK  
 SAN DIEGO, CALIFORNIA

Scale: 1/2"=200'

APPROVALS	
DEVELOPER	
DESIGNER	
ENGINEER	
PLANNING DEPARTMENT	
CITY ENGINEER	
CITY CLERK	
COMMISSIONER OF LAND	
COMMISSIONER OF WATER	
COMMISSIONER OF AIRPORTS AND NAVIGATION	
COMMISSIONER OF PUBLIC WORKS	
COMMISSIONER OF TRANSPORTATION	
COMMISSIONER OF UTILITIES	
COMMISSIONER OF HEALTH	
COMMISSIONER OF SOCIAL SERVICES	
COMMISSIONER OF COMMUNITY DEVELOPMENT	
COMMISSIONER OF ECONOMIC DEVELOPMENT	
COMMISSIONER OF ENVIRONMENTAL QUALITY	
COMMISSIONER OF FINANCIAL SERVICES	
COMMISSIONER OF GENERAL INVESTMENTS	
COMMISSIONER OF HUMAN RESOURCES	
COMMISSIONER OF LABOR RELATIONS	
COMMISSIONER OF LEGAL AFFAIRS	
COMMISSIONER OF POLICE	
COMMISSIONER OF PUBLIC SAFETY	
COMMISSIONER OF REGIONAL DEVELOPMENT	
COMMISSIONER OF TRAFFIC	
COMMISSIONER OF ZONING	
CITY CLERK	
CITY ENGINEER	
CITY PLANNING	
COMMISSIONER OF LAND	
COMMISSIONER OF WATER	
COMMISSIONER OF AIRPORTS AND NAVIGATION	
COMMISSIONER OF PUBLIC WORKS	
COMMISSIONER OF TRANSPORTATION	
COMMISSIONER OF UTILITIES	
COMMISSIONER OF HEALTH	
COMMISSIONER OF SOCIAL SERVICES	
COMMISSIONER OF COMMUNITY DEVELOPMENT	
COMMISSIONER OF ECONOMIC DEVELOPMENT	
COMMISSIONER OF ENVIRONMENTAL QUALITY	
COMMISSIONER OF FINANCIAL SERVICES	
COMMISSIONER OF GENERAL INVESTMENTS	
COMMISSIONER OF HUMAN RESOURCES	
COMMISSIONER OF LABOR RELATIONS	
COMMISSIONER OF LEGAL AFFAIRS	
COMMISSIONER OF POLICE	
COMMISSIONER OF PUBLIC SAFETY	
COMMISSIONER OF REGIONAL DEVELOPMENT	
COMMISSIONER OF TRAFFIC	
COMMISSIONER OF ZONING	

**REDUCED SCALE PRINT-ORIG. SCALE** 1/2"=200'

Passed and adopted by the Council of The City of San Diego on MAR 16 1971  
by the following vote:

RECEIVED  
CITY CLERK'S OFFICE  
1971 FEB 12 PM 12:02  
SAN DIEGO, CALIF.

Councilmen	Yeas	Nays	Excused	Absent
Helen Cobb	<input checked="" type="checkbox"/>	<input type="checkbox"/>	<input type="checkbox"/>	<input type="checkbox"/>
Sam T. Loftin	<input checked="" type="checkbox"/>	<input type="checkbox"/>	<input type="checkbox"/>	<input type="checkbox"/>
Henry L. Landt	<input checked="" type="checkbox"/>	<input type="checkbox"/>	<input type="checkbox"/>	<input type="checkbox"/>
Leon L. Williams	<input type="checkbox"/>	<input type="checkbox"/>	<input type="checkbox"/>	<input type="checkbox"/>
Floyd L. Morrow	<input checked="" type="checkbox"/>	<input type="checkbox"/>	<input type="checkbox"/>	<input checked="" type="checkbox"/>
Bob Martiner	<input checked="" type="checkbox"/>	<input type="checkbox"/>	<input type="checkbox"/>	<input type="checkbox"/>
Allen Hitch	<input checked="" type="checkbox"/>	<input type="checkbox"/>	<input type="checkbox"/>	<input type="checkbox"/>
Mike Schaefer	<input type="checkbox"/>	<input type="checkbox"/>	<input type="checkbox"/>	<input checked="" type="checkbox"/>
Mayor Frank Curran	<input type="checkbox"/>	<input type="checkbox"/>	<input type="checkbox"/>	<input checked="" type="checkbox"/>

AUTHENTICATED BY:

(Seal)

FRANK CURRAN  
Mayor of The City of San Diego, California.

JOHN LOCKWOOD  
City Clerk of The City of San Diego, California.

By Earl P. Havel, Deputy.

Office of the City Clerk, San Diego, California  
Resolution Number 202150 Adopted MAR 16 1971