

Res. Ordering Vacation--no easements

RESOLUTION NO. 202517 APR 27 1971

VACATION OF HUXLEY STREET, ALLEY,  
BLOCK 84, MORENA, AND PORTIONS OF  
GALVESTON STREET, INGULF STREET AND  
CLAIREMONT DRIVE.

BE IT RESOLVED, By the Council of The City of San Diego,  
California, that HUXLEY STREET, between Clairemont Drive  
and Galveston Street, ALLEY, BLOCK 84, MORENA, MAP NO. 809,  
and portions of GALVESTON STREET, between Clairemont Drive  
and Ingulf Street, INGULF STREET, between Galveston Street  
and Frankfort Street, and CLAIREMONT DRIVE, adjacent to  
Lot 15, Block 83, Morena, Map No. 809,  
as more particularly referred to in Resolution of Intention  
No. 202343 is unnecessary for present or prospective public  
street purposes.

BE IT FURTHER RESOLVED, that HUXLEY STREET, between  
Clairemont Drive and Galveston Street, ALLEY, BLOCK 84,  
MORENA, MAP NO. 809, and portions of GALVESTON STREET,  
between Clairemont Drive and Ingulf Street, INGULF STREET,  
between Galveston Street and Frankfort Street, and CLAIREMONT  
DRIVE, adjacent to Lot 15, Block 83, Morena, Map No. 809,  
as more particularly shown on Map No. 14618-D, on file in the  
office of the City Clerk as Document No. 735497, which said  
map is attached hereto, ~~marked Exhibit A~~ and made a part hereof, be  
and the same is hereby ordered vacated.


BE IT FURTHER RESOLVED, that the City Clerk shall cause a  
certified copy of this resolution, with exhibit, attested by him under  
seal, to be recorded in the office of the County Recorder.

APPROVED: JOHN W. WITT, City Attorney

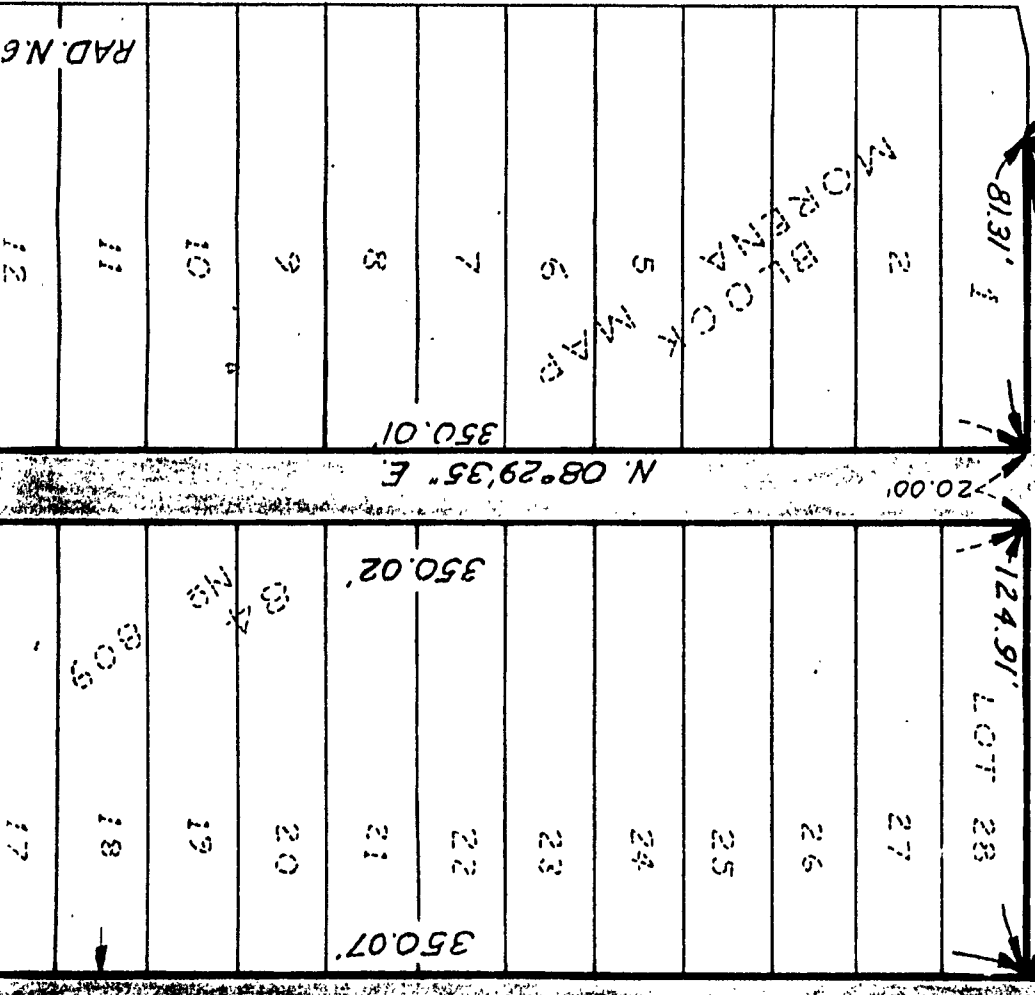
By

C. Alan Sumption  
C. Alan Sumption, Deputy

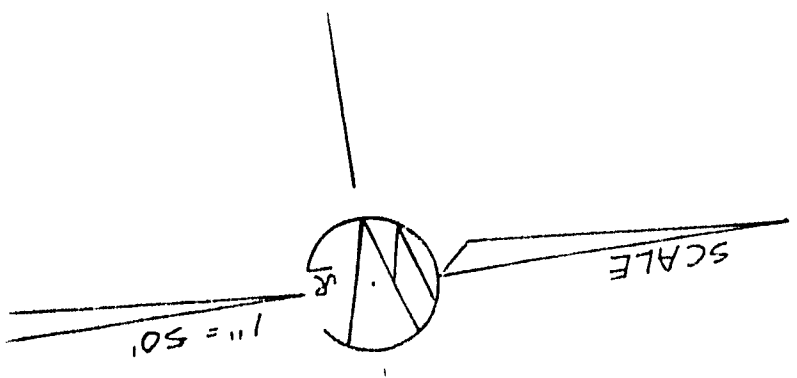
cav  
3/29/71



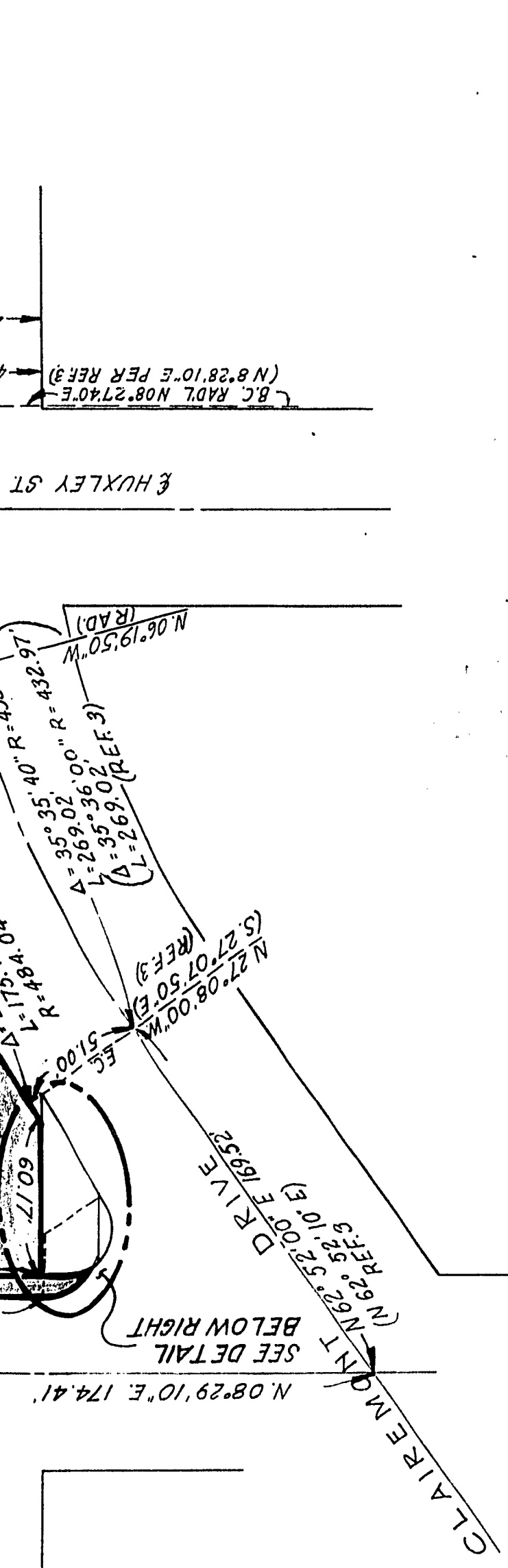
FRANKFORT STREET  
N. 08° 30' 00\"/>



GALVESTON STREET  
N. 08° 29' 10\"/>



HUXLEY STREET  
AP NO 5810  
CF BEARINGS N. 81° 32' 20\"/>



SEE DETAIL  
BELOW RIGHT

1. SLOPE RIG...

DEED REC...

NO. 39577

2. PUBLIC RO...

SAN DIEGO,

AS DOCUM...

PAGE 30,

3. DWG NO. ...

4. DWG. NO. ...

THE CENTE...

PER MAP

BASIS C

LEGE

STREET

WACAT

PRIV

ENGIN

AREA

94'

94'

94'

94'

94'

94'

94'

94'

94'

94'

94'

94'

94'

94'

94'

94'

94'

94'

94'

94'

94'

94'

94'

94'

94'

94'

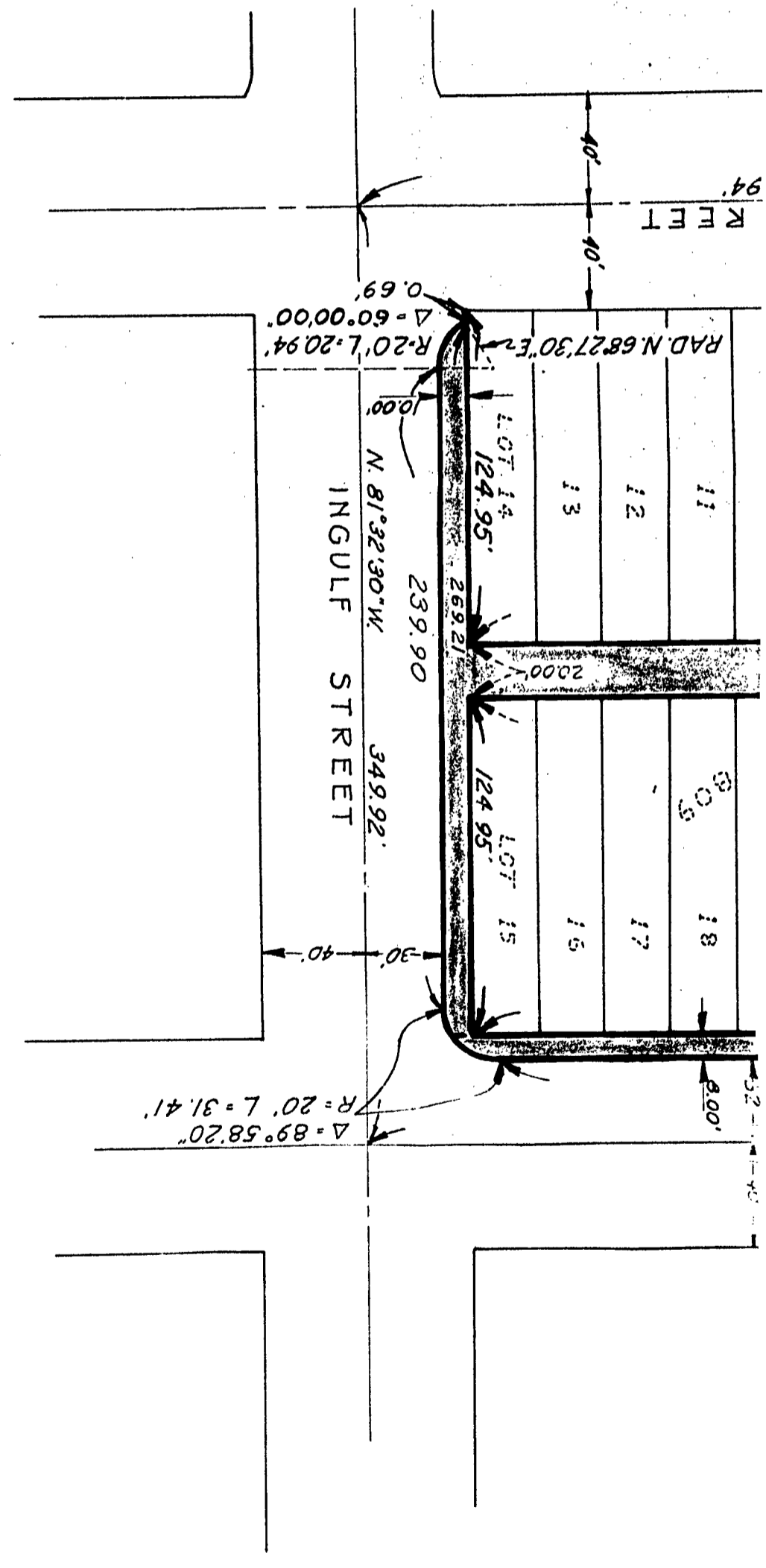
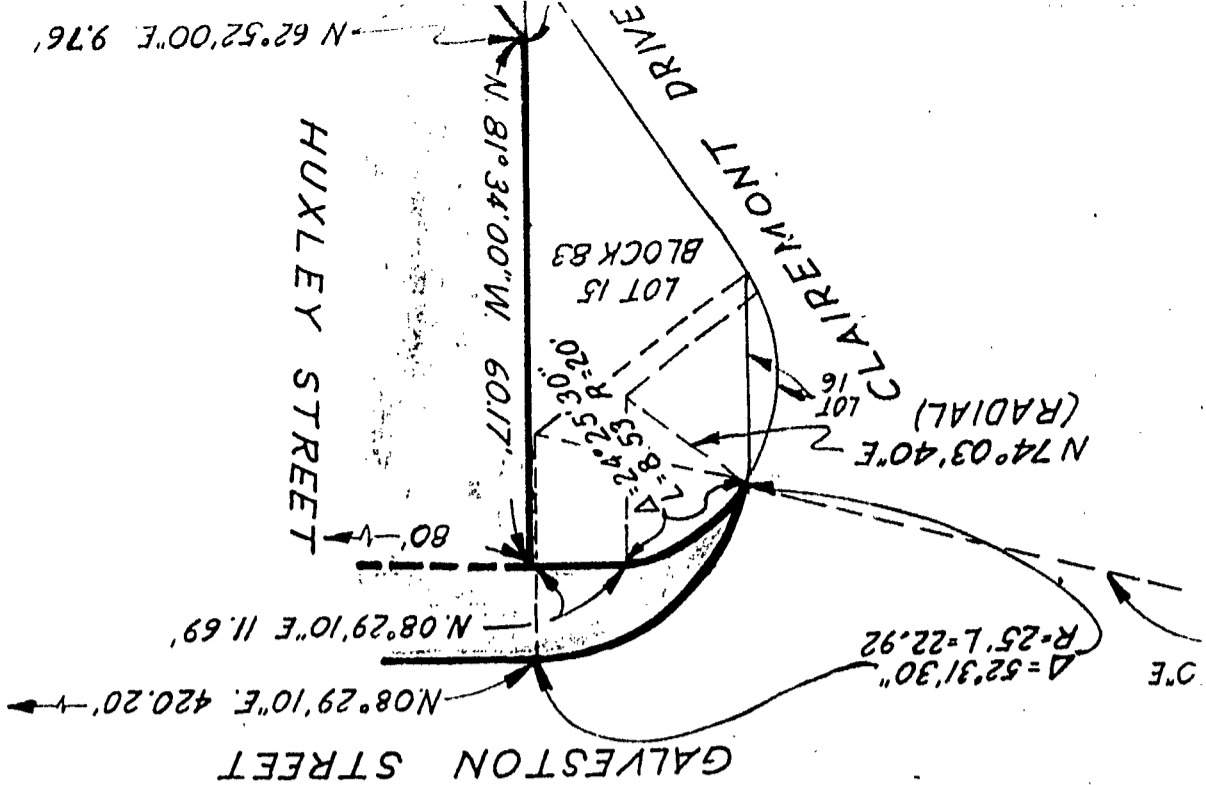
94'

94'

94'

94'

94'



CONTROL NOTIFICATION		ORIGINAL	
DESIGN ENGINEER	APPROVED	DATE	DESCRIPTION
<i>R. Williams</i>			
DIVISION HEAD	FOR CITY ENGINEER		
	DATE	<i>O. J. Miller</i>	
	<i>3/25/71</i>		
W.O. NO. 27002	CITY OF SAN DIEGO, CALIFORNIA		
71-1	ENGINEERING DEPARTMENT		
	SHEET 1 OF 1 SHEETS		

IN BLOCK 84, MORENA, MAP NO. 809

## ALLEY VACATION

PORTION OF GALVESTON STREET BETWEEN CLAIREMONT DR. & INGULF ST.  
 PORTION OF INGULF STREET BETWEEN GALVESTON ST. & FRANKFORT ST.  
 HUXLEY STREET BETWEEN CLAIREMONT DR. & GALVESTON ST.  
 PORTION OF CLAIREMONT DRIVE ADJACENT TO LOT 15, BLOCK 83, MORENA


## STREET VACATION

DOCUMENT NO. 735497  
 FILED APR 6 1971  
 OFFICE OF THE CITY CLERK  
 SAN DIEGO, CALIFORNIA

AREA VACATED = 0.541 AC.

ENGINEER OF WORK *R. Williams*  
 PRIVATE CONTRACT R.C.E. 9490

STREETS AND ALLEY  
 VACATED SHOWN THUS:



## LEGEND

THE CENTERLINE OF CLAIREMONT DRIVE  
 PER MAP 5810 i.e. N. 81° 32' 20" W.

## BASIS OF BEARINGS

NO. 39577 IN BOOK 4794 PAGE 27 O.R.  
 2. PUBLIC ROAD RIGHT OF WAY TO CITY OF  
 SAN DIEGO, IN DEED RECORDED 24 MAR. 1953  
 AS DOCUMENT NO. 39578 IN BOOK 4794  
 PAGE 30, O.R.  
 3. DWG NO. 9774 - C  
 4. DWG. NO. 12538-B

48

103-2

Passed and adopted by the Council of The City of San Diego on APR 27 1971  
by the following vote:

RECEIVED  
CITY CLERK'S OFFICE

1971 APR 31 PM 12:21

SAN DIEGO, CALIF.

Councilmen	Yeas	Nays	Excused	Absent
Helen Cobb	<input checked="" type="checkbox"/>	<input type="checkbox"/>	<input type="checkbox"/>	<input type="checkbox"/>
Sam T. Loftin	<input checked="" type="checkbox"/>	<input type="checkbox"/>	<input type="checkbox"/>	<input type="checkbox"/>
Henry L. Landt	<input checked="" type="checkbox"/>	<input type="checkbox"/>	<input type="checkbox"/>	<input type="checkbox"/>
Leon L. Williams	<input checked="" type="checkbox"/>	<input type="checkbox"/>	<input type="checkbox"/>	<input type="checkbox"/>
Floyd L. Morrow	<input type="checkbox"/>	<input type="checkbox"/>	<input type="checkbox"/>	<input checked="" type="checkbox"/>
Bob Martinet	<input checked="" type="checkbox"/>	<input type="checkbox"/>	<input type="checkbox"/>	<input type="checkbox"/>
Allen Hitch	<input checked="" type="checkbox"/>	<input type="checkbox"/>	<input type="checkbox"/>	<input type="checkbox"/>
Mike Schaefer	<input checked="" type="checkbox"/>	<input type="checkbox"/>	<input type="checkbox"/>	<input type="checkbox"/>
Mayor Frank Curran	<input checked="" type="checkbox"/>	<input type="checkbox"/>	<input type="checkbox"/>	<input type="checkbox"/>

AUTHENTICATED BY:

(Seal)

FRANK CURRAN  
 Mayor of The City of San Diego, California.  
 EDWARD NIELSEN  
 City Clerk of The City of San Diego, California.

By Stella Theodorelos, Deputy

Office of the City Clerk, San Diego, California

Resolution Number 202517 Adopted APR 27 1971

Ol