

RESOLUTION NO. 202668

MAY 18 1971

A RESOLUTION ESTABLISHING AN UNDERGROUND UTILITY DISTRICT TO BE KNOWN AND DENOMINATED AS THE NORTH HARBOR DRIVE UNDERGROUND UTILITY DISTRICT.

WHEREAS, by Resolution No. 202534, a public hearing was called for on MAY 18 1971 at the hour of 9:30 a.m. in the Council Chamber of the City Administration Building, 202 C Street, San Diego, California, to determine whether the public health, safety or general welfare require the removal of poles, overhead wires and associated overhead structures and the underground installation of wires and facilities for supplying electric, communication, community antenna television or similar or associated service within that certain area of the City of San Diego more particularly described as follows:

That portion of the San Diego Unified Port District Tidelands lying adjacent to North Harbor Drive and bounded by Scott Street, the Mean High Tide Line, Nimitz Boulevard, and the lease line approximately 150 feet southerly of North Harbor Drive, all as more particularly shown on the County Assessor's Book of Tidelands, Book 60, Page 4, Parcels 2, 7, 11, 19, 23, 24, 25 and 29, excepting therefrom that portion of the parcel designated in the County Assessor's Book of Tidelands, Book 60, Page 4, Parcel 2, lying between the southerly line of Jarvis Street extended and the Mean High Tide Line; that portion of the San Diego Unified Port District Tidelands bounded by North Harbor Drive, the lease line approximately 150 feet westerly of the westerly line of Stillwater Road, Winship

Lane and the southerly line of Stillwater Road, all as more particularly shown on the County Assessor's Book of Tidelands, Book 60, Page 8, Parcels 42, 43, 76, 102, 107, 126 and 144;

said district shall include the following-described public right of way:

NORTH HARBOR DRIVE between the easterly line of Scott Street and a line radial to the easterly property line intersection of Laurel Street and North Harbor Drive; that street lying within the San Diego Unified Port District Tidelands known as STILLWATER ROAD, between the northerly line of North Harbor Drive and a point 300 feet easterly of the intersection of Stillwater Road and Winship Lane; that street lying within the San Diego Unified Port District Tidelands known as WINSHIP LANE, between the northerly line of North Harbor Drive and the southerly line of Stillwater Road; NIMITZ BOULEVARD, between North Harbor Drive and a point 250 feet northerly of the intersection of North Harbor Drive;

and all as more particularly shown on that certain map entitled NORTH HARBOR DRIVE UNDERGROUND UTILITY DISTRICT dated April 5, 1971, a copy of which is on file in the office of the City Clerk as Document No. 735757 and attached hereto and incorporated herein as Exhibit A; and

WHEREAS, notice of such hearing has been given by the City Clerk to all affected property owners as defined in Chapter VI, Article 1, Division 5 of the San Diego Municipal Code, and the utilities concerned in the manner and for the time required by law; and

WHEREAS, such hearing has been duly and regularly held and all persons interested have been given an opportunity to be heard; NOW, THEREFORE,

BE IT RESOLVED, by the Council of The City of San Diego, as follows:

1. The City Council does hereby find and determine that the public health, safety and general welfare require the removal of poles, overhead wires and associated overhead structures and the underground installation of wires and facilities for supplying electric, communication, community antenna television or similar or associated service within the area set forth above and that pursuant to Chapter VI, Article 1, Division 5 of the San Diego Municipal Code, the above-described area is hereby declared to be an underground utility district in the City of San Diego, and the map and document referred to above are hereby incorporated as a part of this resolution.

2. The City Council does hereby fix the date of NOV 15 1971 as the date upon which the property in the District must be ready to receive underground service, and does hereby order the removal of all poles, overhead wires and associated overhead structures and the underground installation of wires and facilities for supplying electric, communication, community antenna television or similar or associated service within said District by \_\_\_\_\_.

3. The City Clerk be, and he is hereby instructed to notify all affected persons as defined in Chapter VI, Article 1, Division 5 of the San Diego Municipal Code, and all affected utility companies of the adoption of this resolution within ten (10) days after the date of such adoption. The City Clerk shall further notify said affected persons as defined in Chapter VI, Article 1, Division 5 of the San Diego Municipal Code of the necessity that if they desire to continue to receive electric, communication, community antenna television or similar or associated service, they shall provide, at their own expense, all necessary facility changes on their premises so as to receive underground service from the lines relocated underground of the supplying utility company subject to applicable rules, regulations and tariffs of the respective utility company on file with the Public Utilities Commission of the State of California as of the date of adoption of this resolution and subject to all other applicable requirements of State law and City ordinances. The Clerk's notification shall be made in the manner provided in Chapter VI, Article 1, Division 5 of the San Diego Municipal Code.

4. The City Council hereby finds that the underground utility district created herein is required by the public health, safety and general welfare for the following reason:

This street is extensively used by the general public and carries a heavy volume of pedestrian and vehicular traffic.

APPROVED: JOHN W. WITT, City Attorney

By C. Alan Sumpston  
C. Alan Sumpston, Deputy

202668

cav  
4/14/71

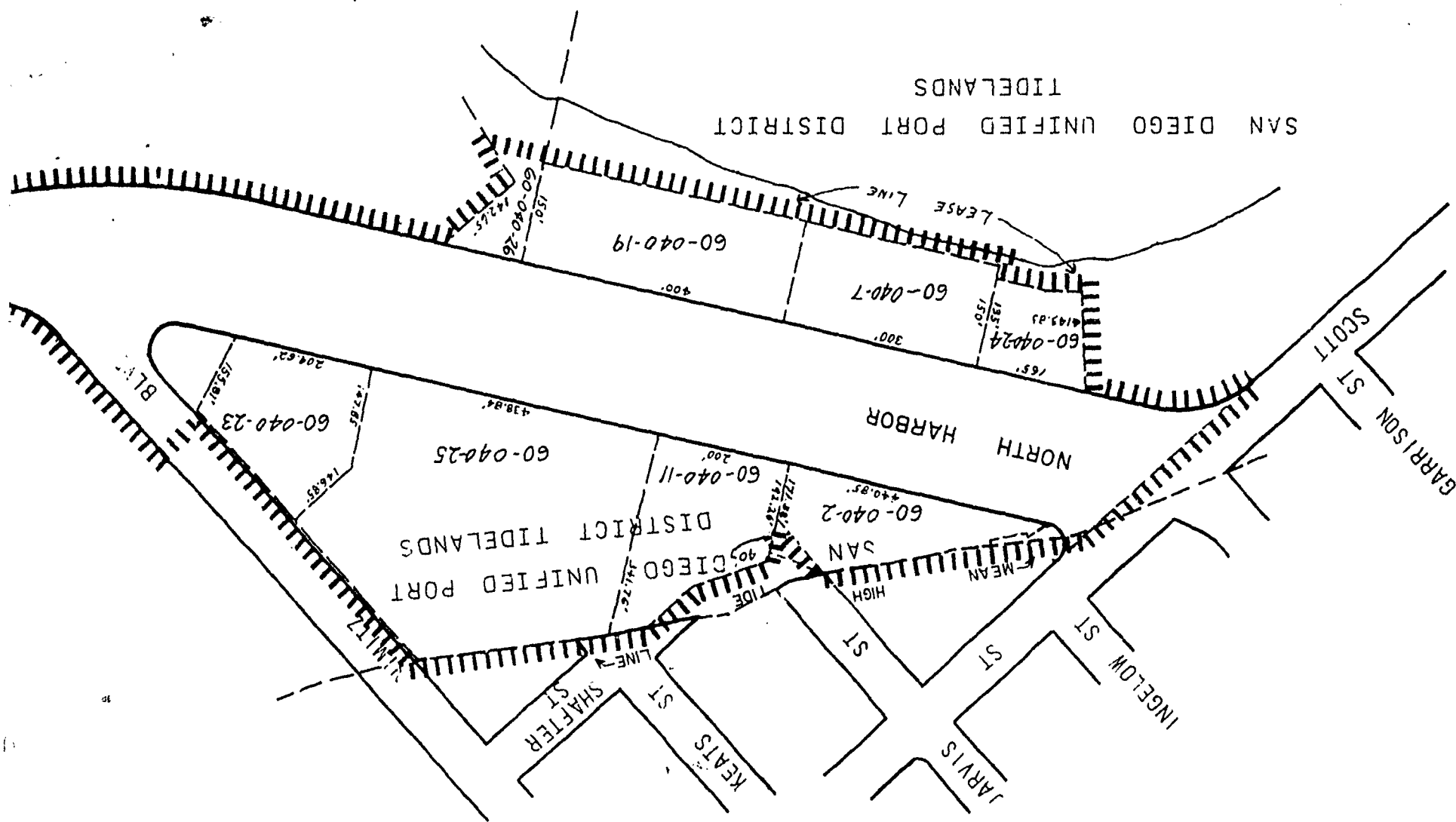
NOTE:  
PARCEL NOS. SHOWN AS 60-040-2  
ARE COUNTY ASSESSORS PARCEL NOS.  
AS DELIMITED BY THIS PLAN

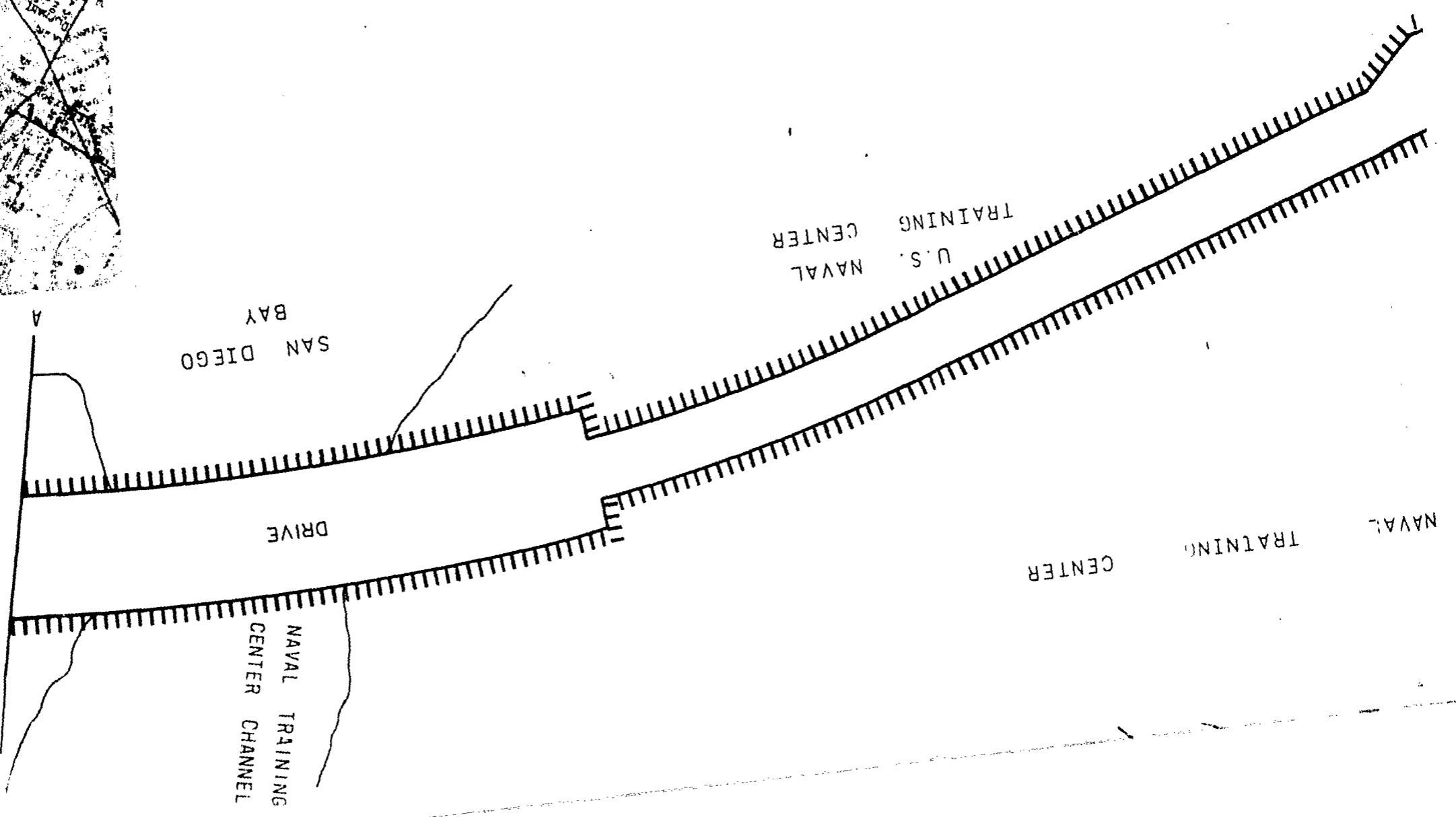

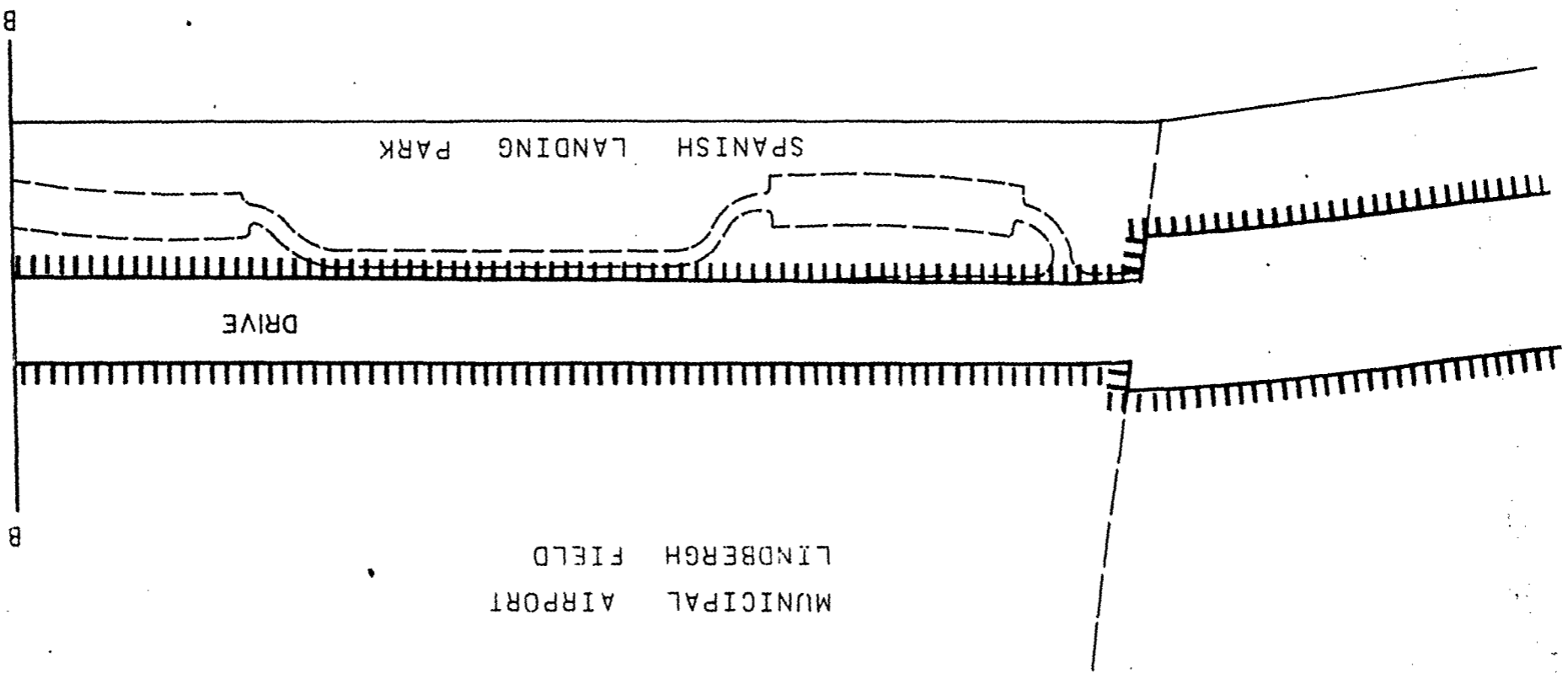
SAN DIEGO BAY

U.S. MARINE CORPS BASE

NORTH HARBOR

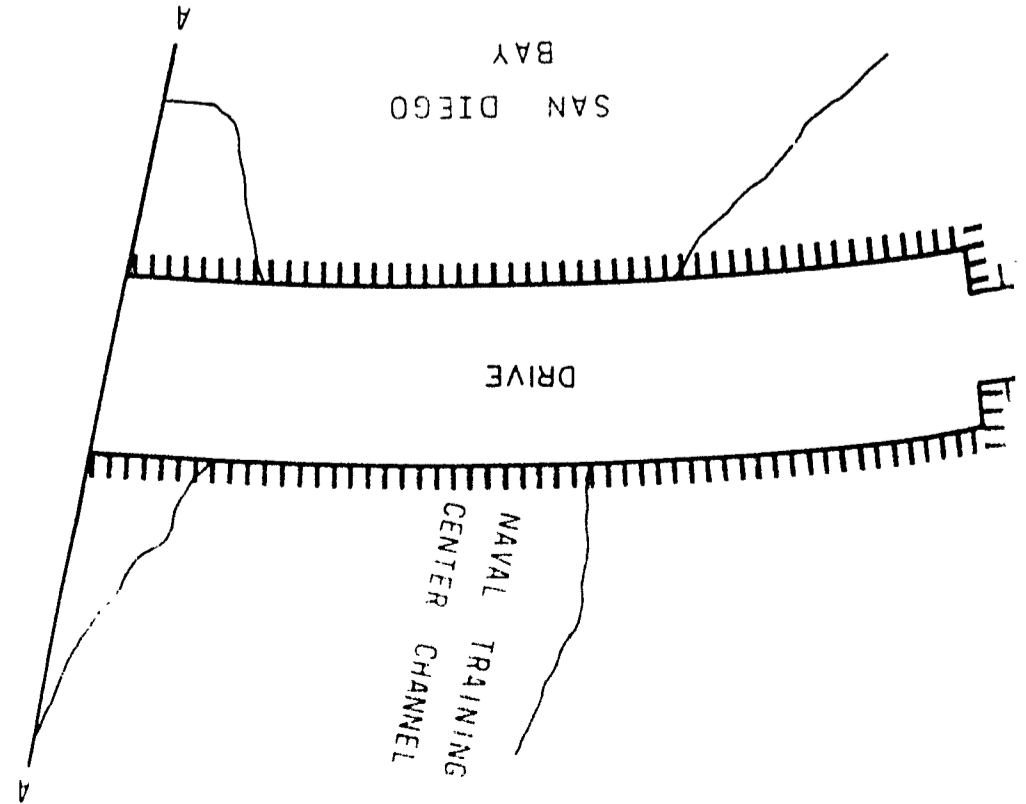
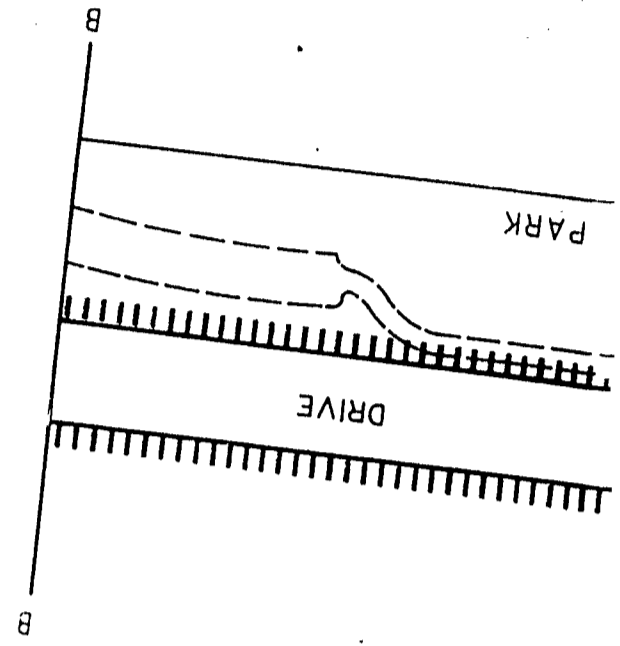
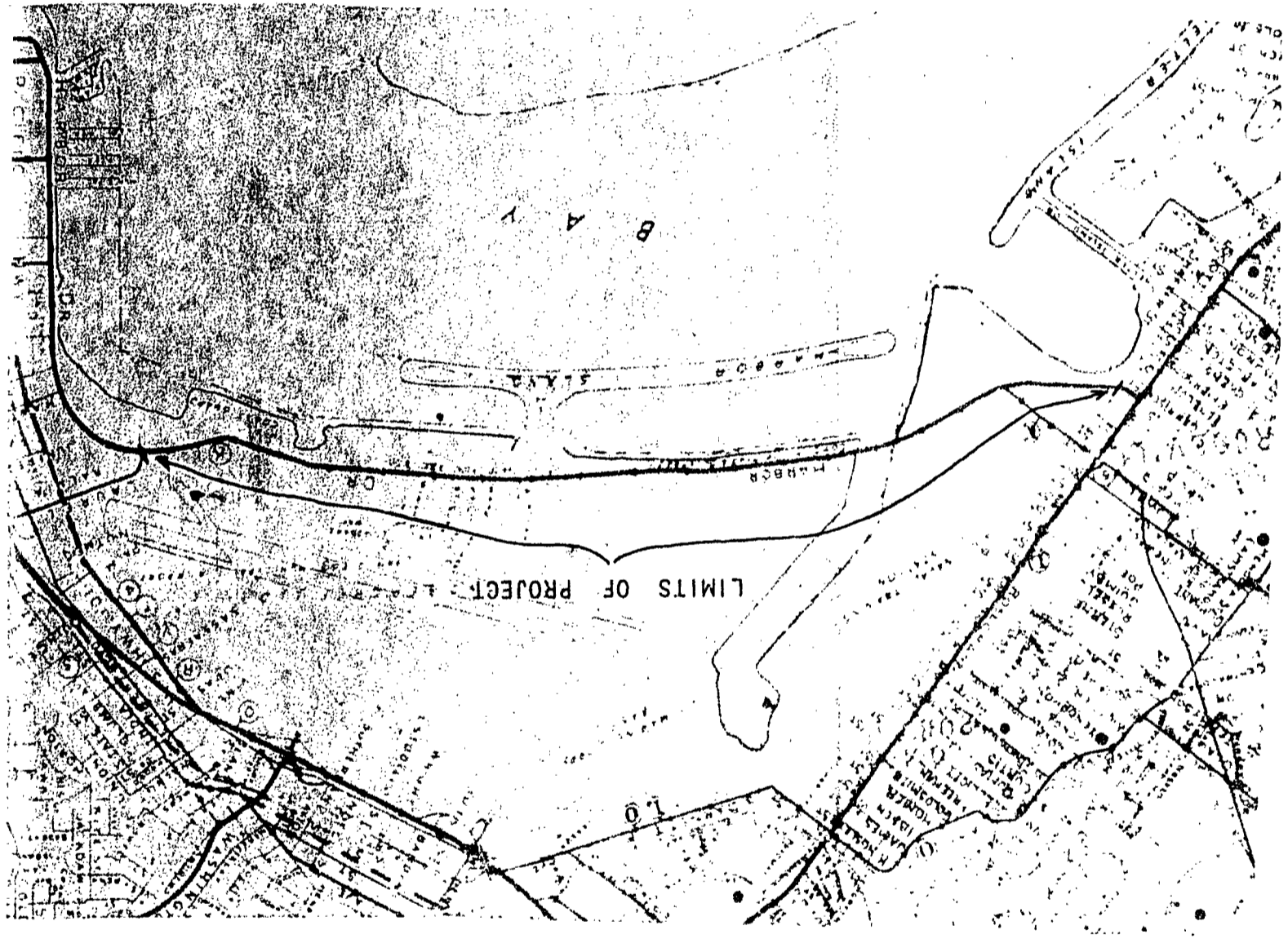
SCALE: 1"=200'



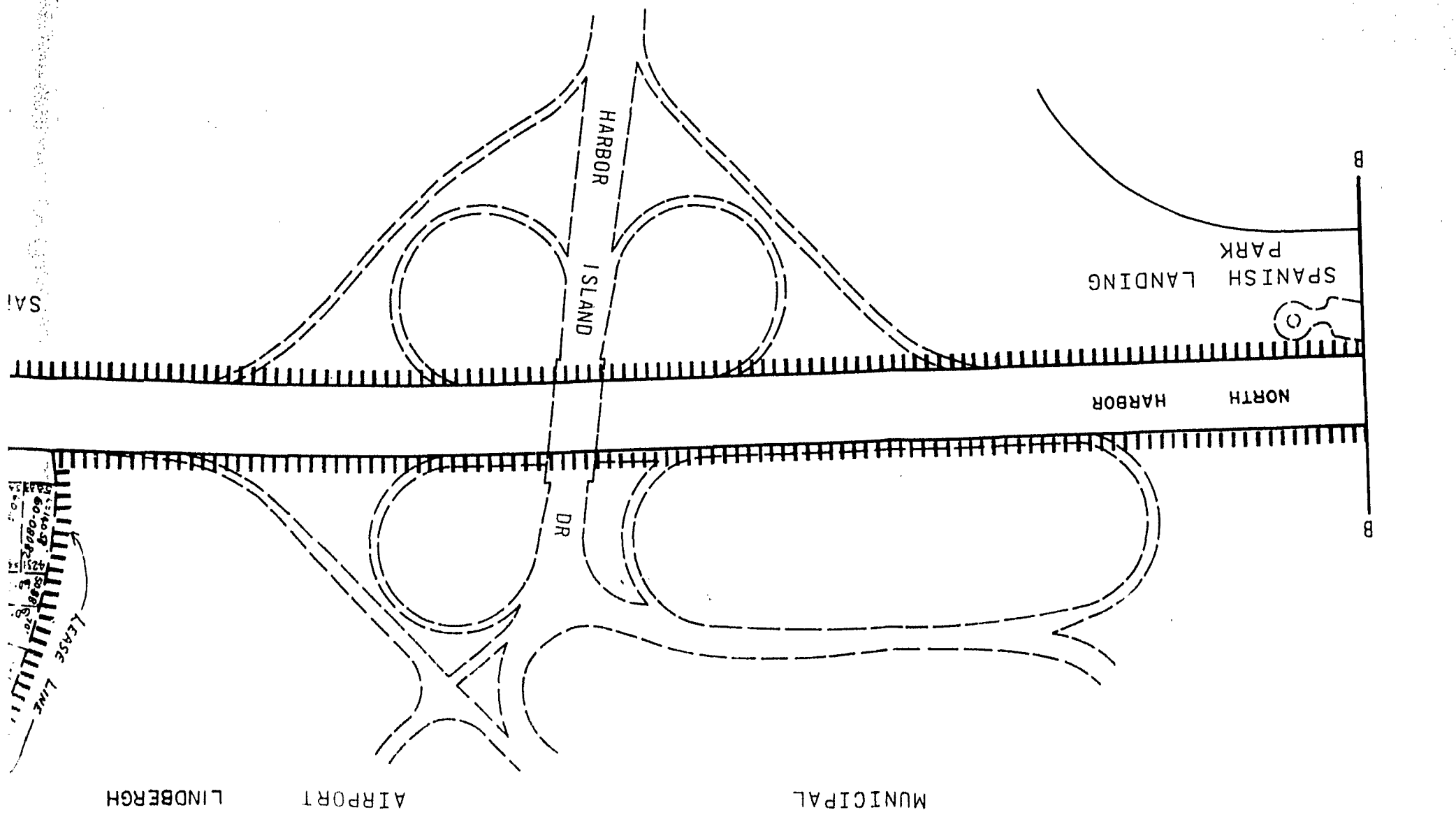
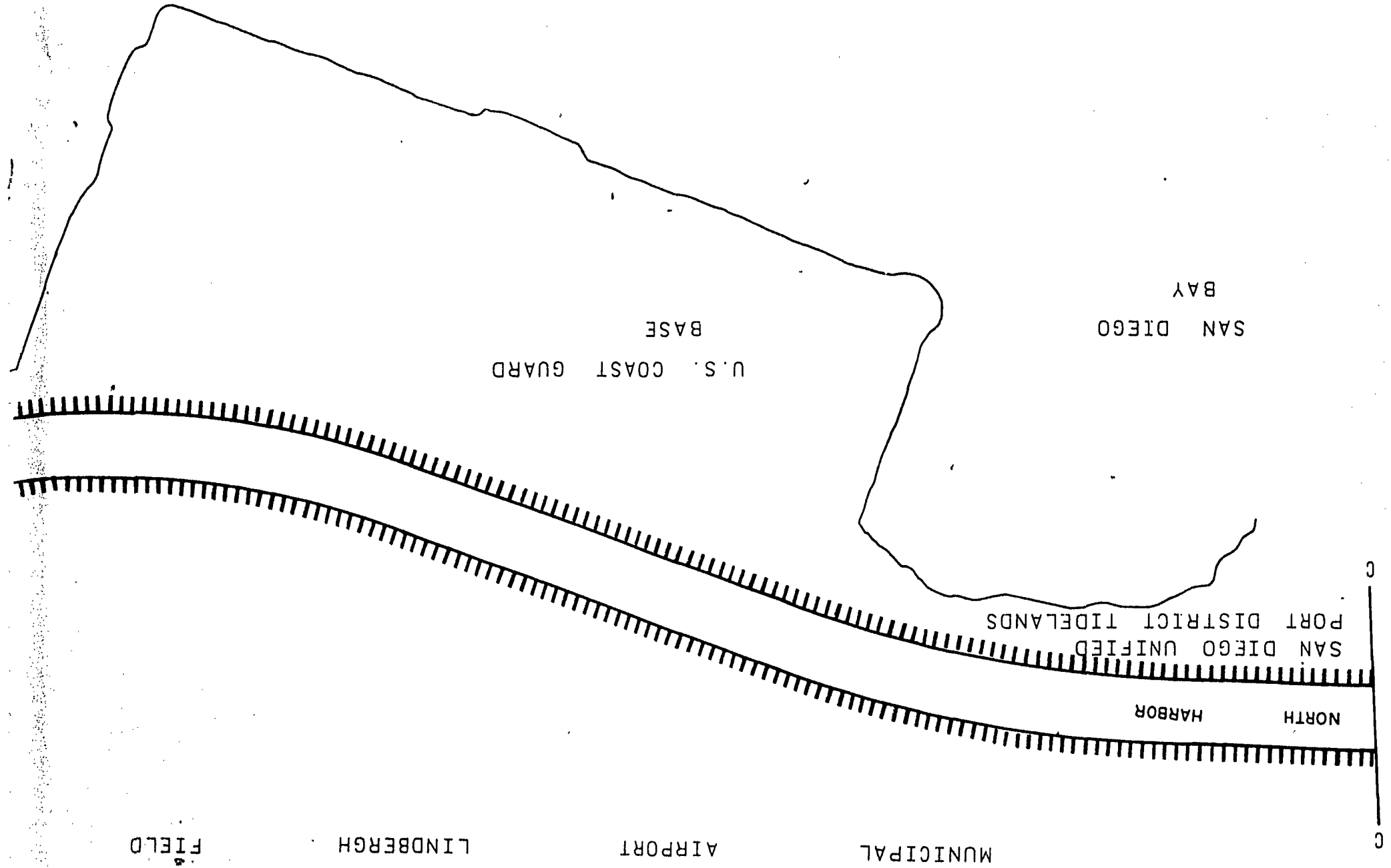


LEGEND:  
BOUNDARY OF UNDERGROUND UTILITY DISTRICT |||||

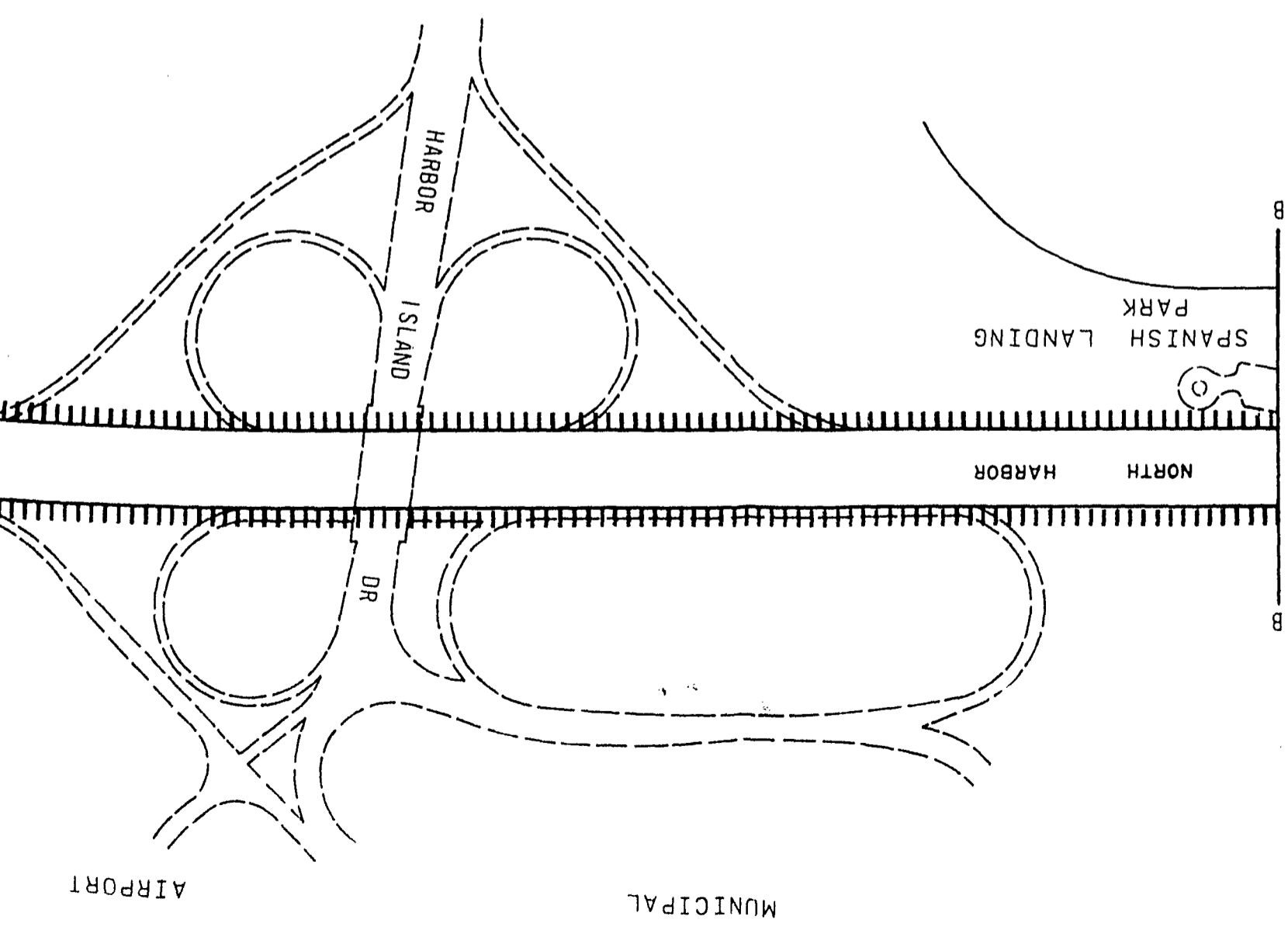
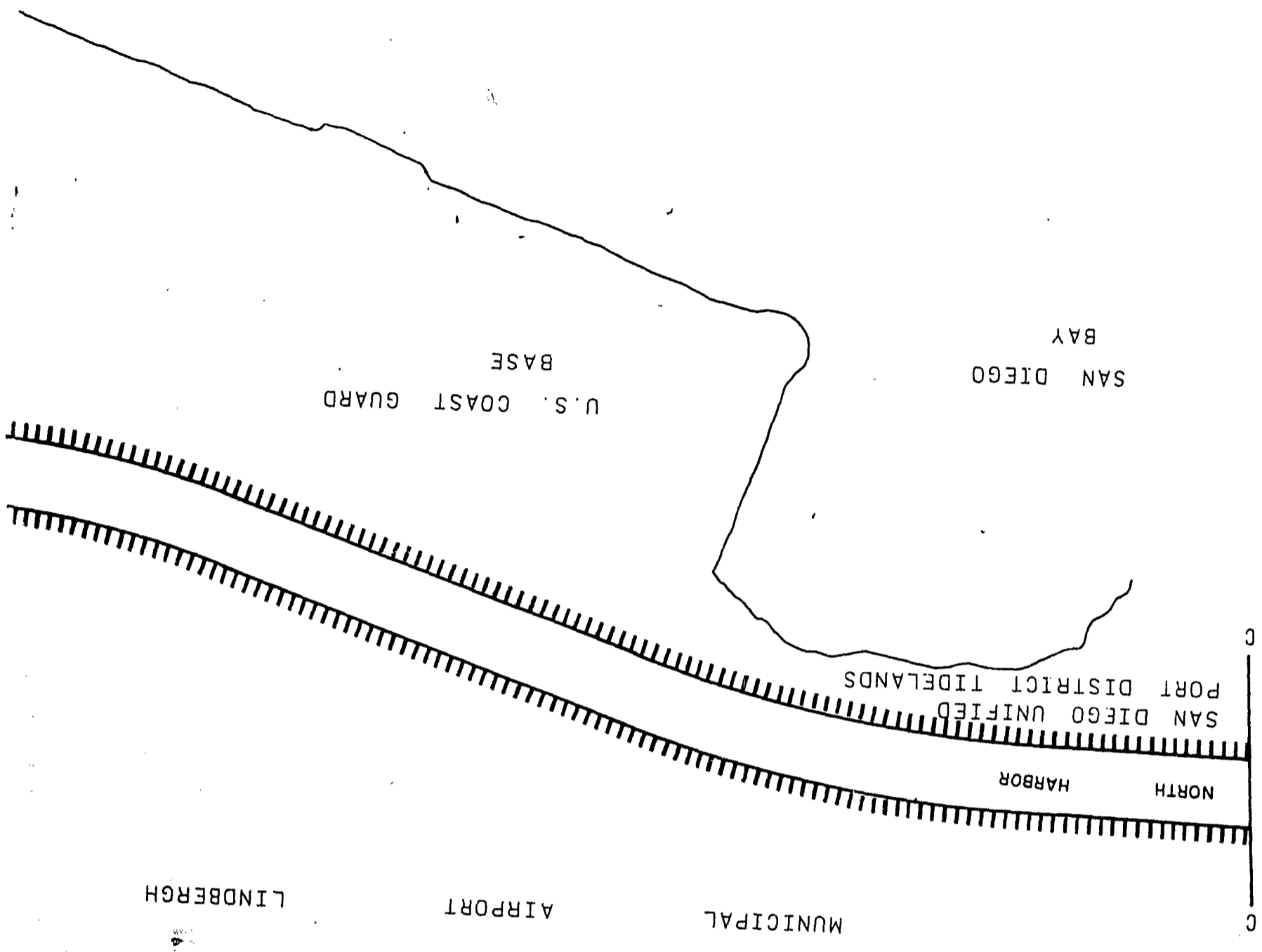
PROJECT LOCATION MAP







=200'



SCALE: 1"=200'



SAN DIEGO BAY

COAST GUARD BASE

DRIVE

LAUREL ST

PORT LINDBERGH FIELD

SAN DIEGO UNIFIED PORT DISTRICT TIDELANDS

HARBOR

ISLAND

DR

DRIVE

(9/60)

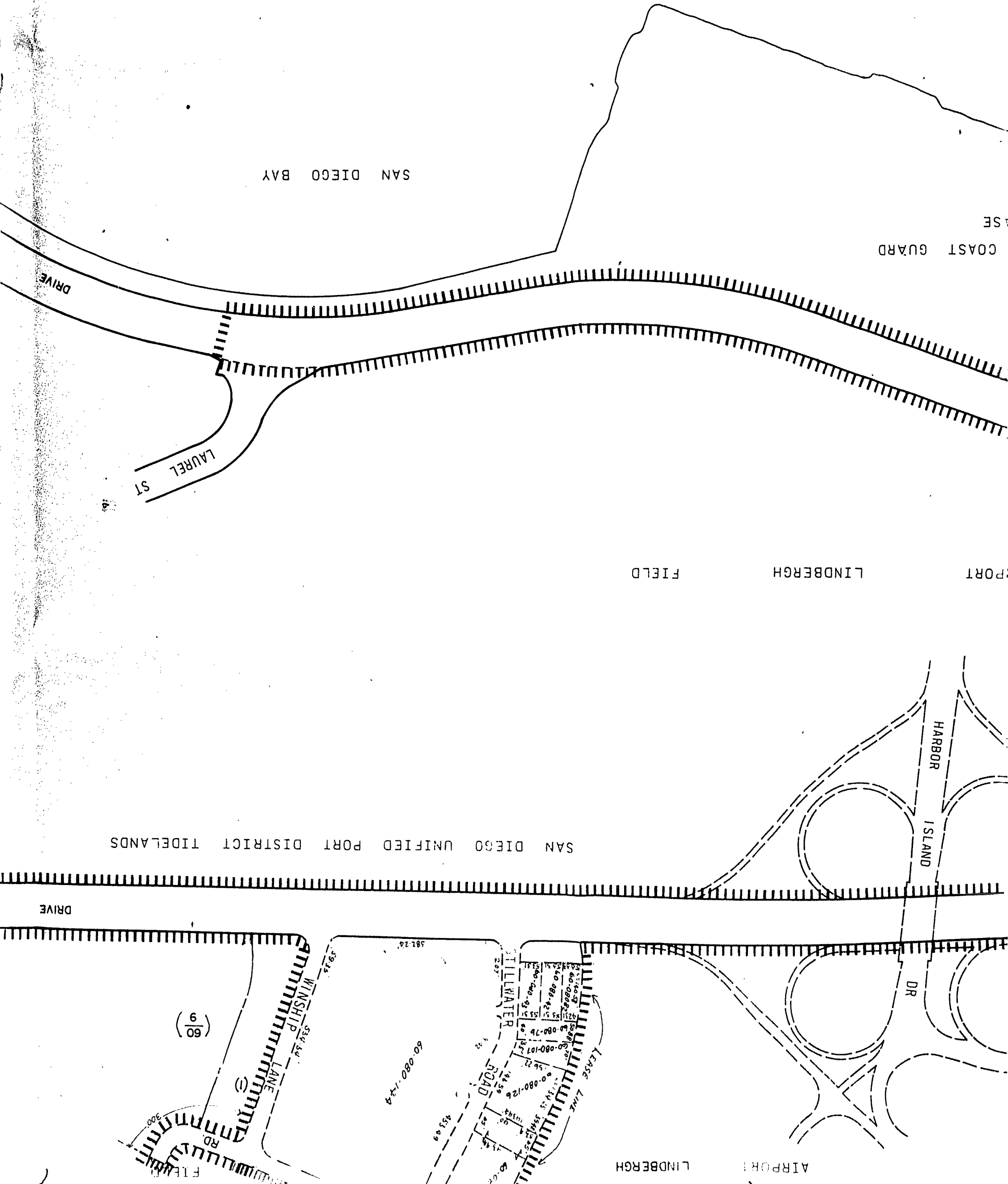
WINSHIP LANE

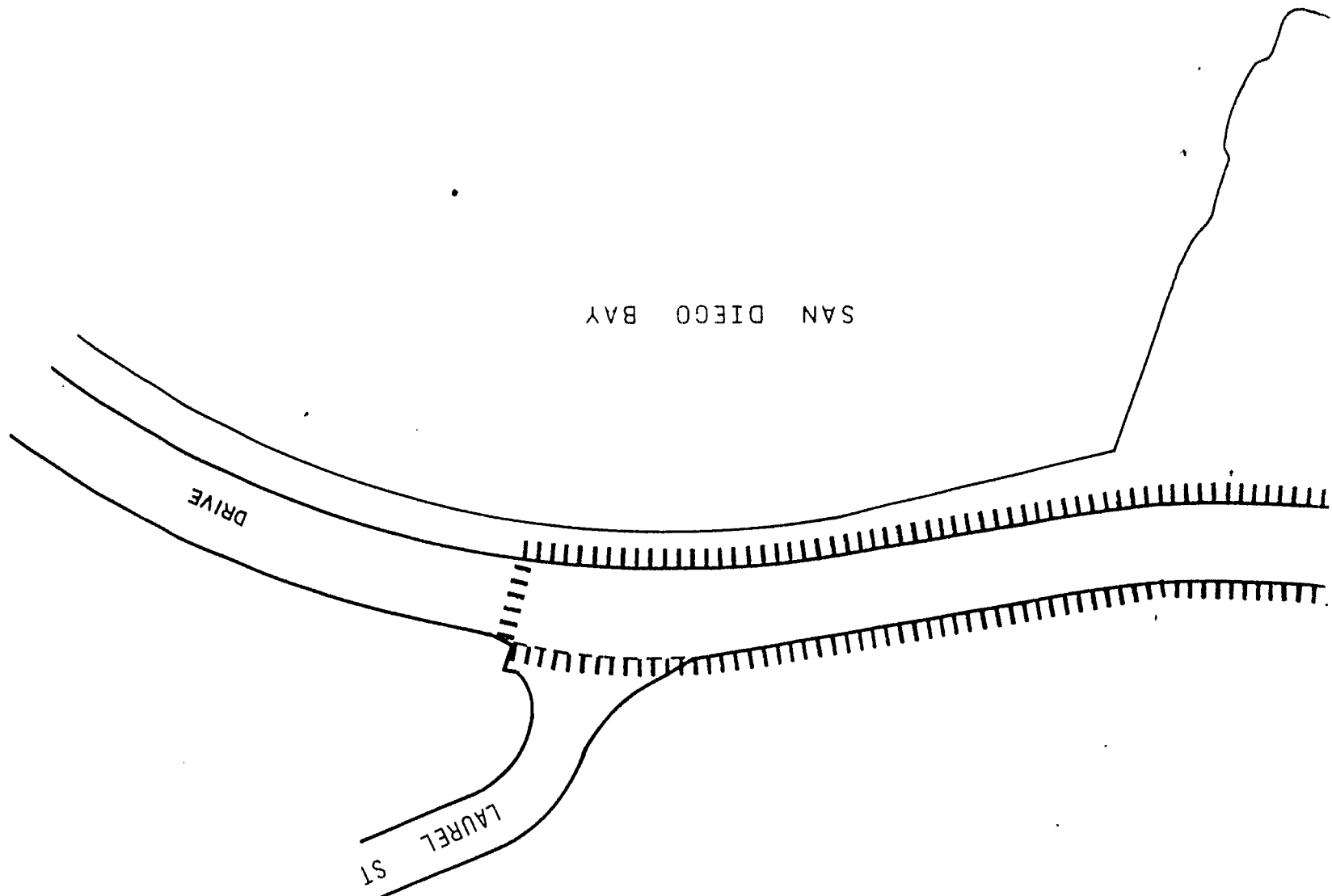
RD

WILLWATER ROAD

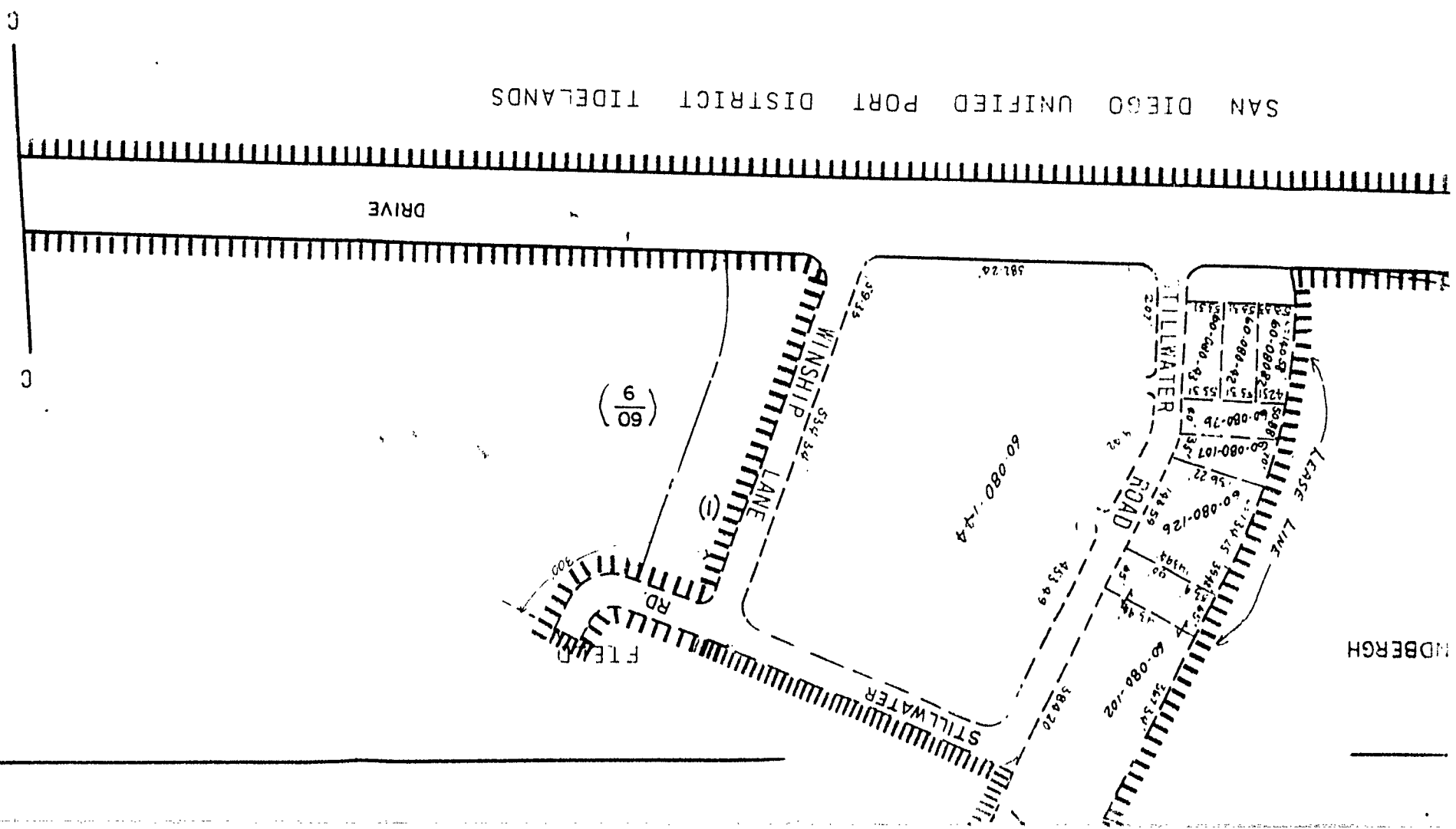
LEASE LINE

AIRPORT LINDBERGH





FIELD



MAY 18 1971

Passed and adopted by the Council of The City of San Diego on  
by the following vote:

RECEIVED  
CITY CLERK'S OFFICE

1971 APR 21 AM 11:34

SAN DIEGO, CALIF.

Councilmen	Yeas	Nays	Excused	Absent
Helen Cobb	<input checked="" type="checkbox"/>	<input type="checkbox"/>	<input type="checkbox"/>	<input type="checkbox"/>
Sam T. Loftin	<input checked="" type="checkbox"/>	<input type="checkbox"/>	<input type="checkbox"/>	<input type="checkbox"/>
Henry L. Landt	<input checked="" type="checkbox"/>	<input type="checkbox"/>	<input type="checkbox"/>	<input type="checkbox"/>
Leon L. Williams	<input checked="" type="checkbox"/>	<input type="checkbox"/>	<input type="checkbox"/>	<input type="checkbox"/>
Floyd L. Morrow	<input checked="" type="checkbox"/>	<input type="checkbox"/>	<input type="checkbox"/>	<input type="checkbox"/>
Bob Martinet	<input checked="" type="checkbox"/>	<input type="checkbox"/>	<input type="checkbox"/>	<input type="checkbox"/>
Allen Hitch	<input checked="" type="checkbox"/>	<input type="checkbox"/>	<input type="checkbox"/>	<input type="checkbox"/>
Mike Schaefer	<input checked="" type="checkbox"/>	<input type="checkbox"/>	<input type="checkbox"/>	<input type="checkbox"/>
Mayor Frank Curran	<input checked="" type="checkbox"/>	<input type="checkbox"/>	<input type="checkbox"/>	<input type="checkbox"/>

AUTHENTICATED BY:

FRANK CURRAN  
 Mayor of The City of San Diego, California.  
 EDWARD NIELSEN  
~~JOHN LOCKWOOD~~  
 City Clerk of The City of San Diego, California.

(Seal)

By Edna P. Hamel, Deputy. *re*

Office of the City Clerk, San Diego, California

Resolution Number 202668 Adopted MAY 18 1971

*du*