

RESOLUTION NO. 202962

JUN 22 1971

VACATION OF A PORTION OF
CLAIREMONT MESA BOULEVARD.

BE IT RESOLVED, By the Council of The City of San Diego,
California, that a portion of CLAIREMONT MESA BOULEVARD,
adjacent to Lot 25, the Highlands,

as more particularly referred to in Resolution of Intention
No. 202762 is unnecessary for present or prospective public
street purposes.

BE IT FURTHER RESOLVED, that a portion of
CLAIREMONT MESA BOULEVARD, adjacent to Lot 25, the
Highlands,


as more particularly shown on Map No. 14539-D, on file in the
office of the City Clerk as Document No. 735997, which said
map is attached hereto, ~~marked Exhibit A~~ and made a part hereof, be
and the same is hereby ordered vacated.

BE IT FURTHER RESOLVED, that the City Clerk shall cause a
certified copy of this resolution, with exhibit, attested by him under
seal, to be recorded in the office of the County Recorder.

APPROVED: JOHN W. WITT, City Attorney

By

C. Alan Sumption
C. Alan Sumption, Deputy



DOCUMENT NO. 735997
 FILED MAY 26 1971
 OFFICE OF THE CITY CLERK
 SAN DIEGO, CALIFORNIA

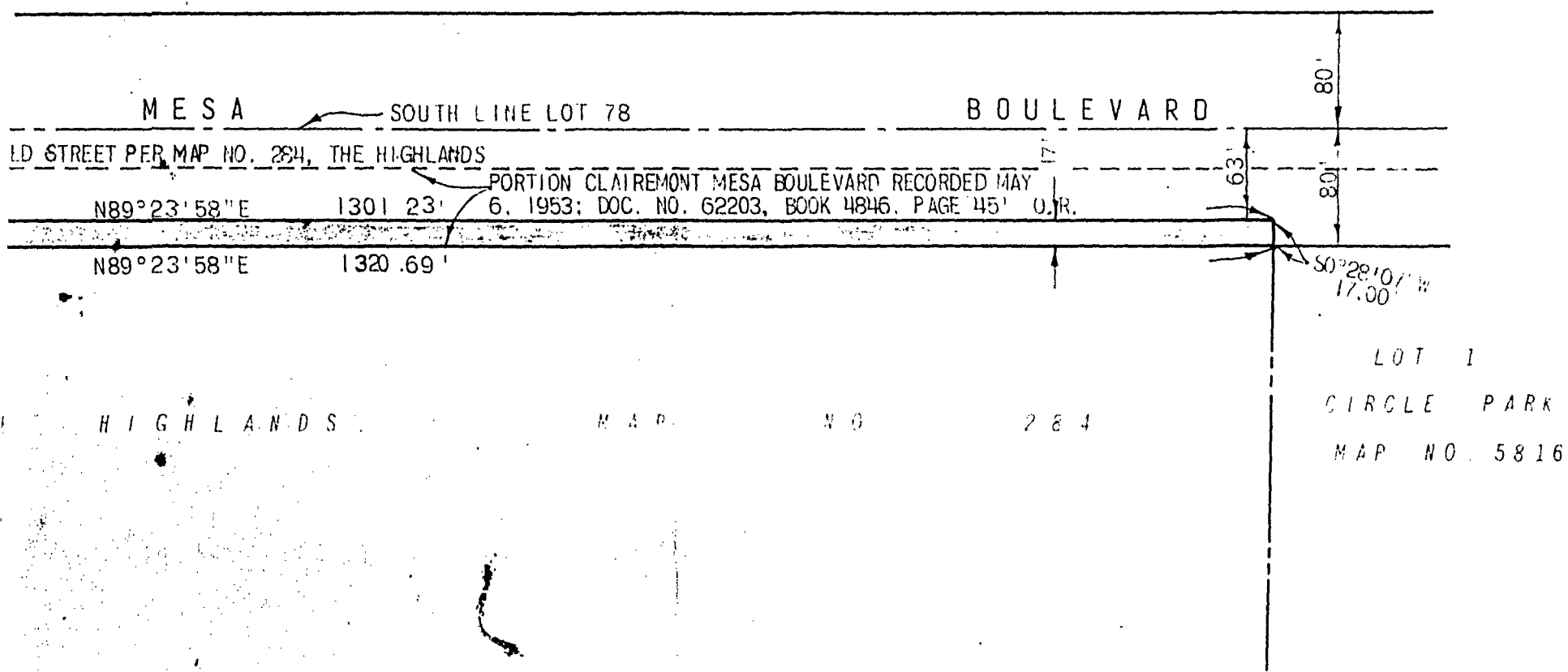
STREET VACATION -				
A PORTION OF CLAIREMONT MESA BOULEVARD ADJACENT TO LOT 25 THE HIGHLANDS. FOR KEARNY INDUSTRIAL PARK UNIT NO 6				
CITY OF SAN DIEGO, CALIFORNIA ENGINEERING DEPARTMENT SHEET 1 OF 1 SHEETS				W.O. (70-34) NO. <u>27002</u>
<i>A. R. Miller</i> For CITY ENGINEER		<u>5/4/71</u> DATE		DIVISION HEAD
DESCRIPTION	BY	APPROVED	DATE	FILMED
ORIGINAL C&A	R.B. 12-8-70			
CONTRACTOR _____ DATE STARTED _____				INSPECTOR _____ DATE COMPLETED _____
				14539 -D

A-6173

202962

JUN 22 1971

8 RANCHO MISSION OF SAN DIEGO
 S C C 348



LEGEND

STREET VACATION SHOWN
 SHADED THUS:

BASIS OF BEARINGS

THE SOUTH LINE OF LOT 78 RANCHO MISSION PER KEARHY INDUSTRIAL PARK UNIT NO. 2, MAP NO. 6241, I.E., N89°23'58"E.

REFERENCES : DWG. 6661-B
 DWG. 11792-L
 DWG. 11754-B
 DWG. 11625-3

CLAIROMONT MESA BOULEVARD
 N89°23'58"E 1301.23'

N89°23'58"E 1320.69'

81°58'25"E RAD.

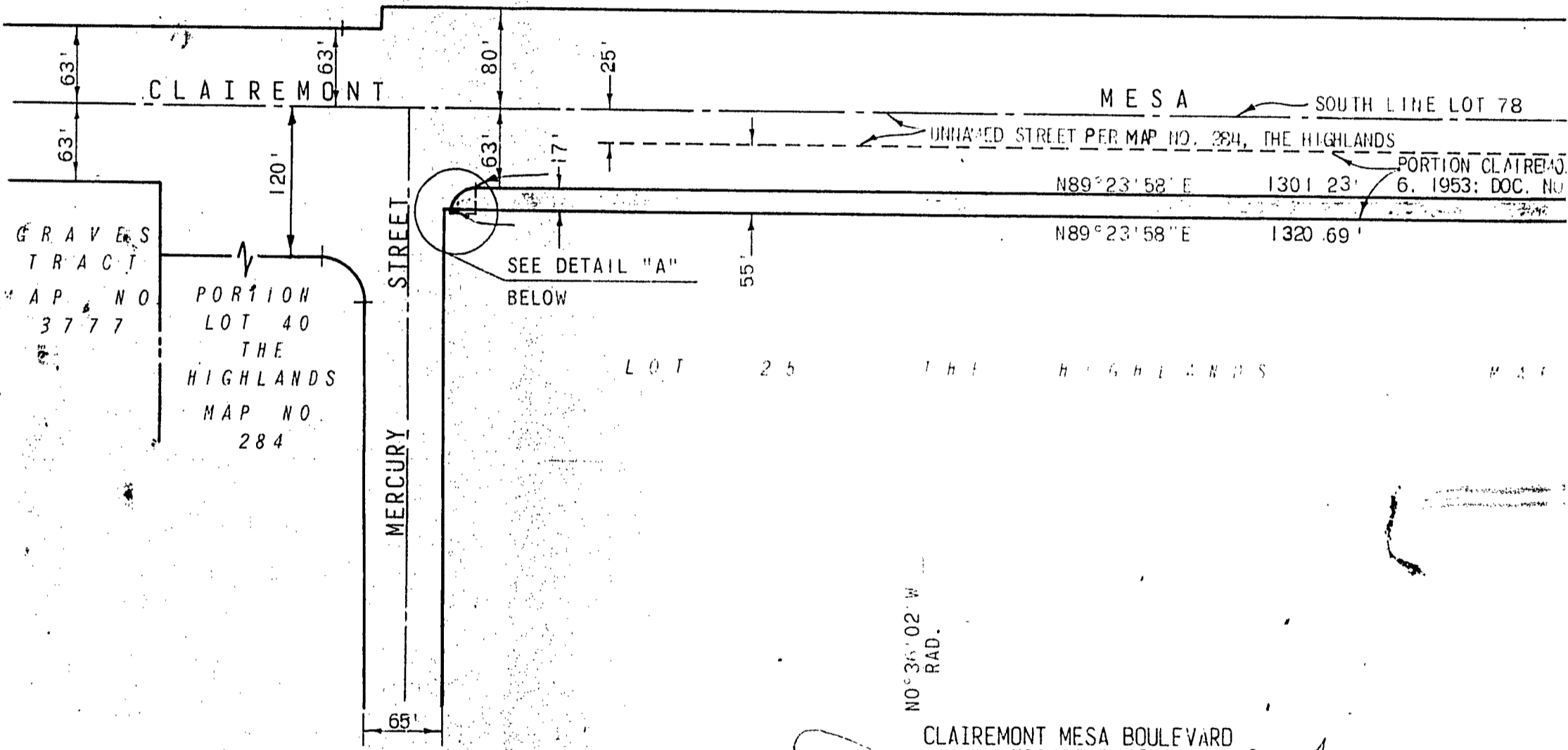
TAIL "A"

1" = 30'

PORTION LOT 78

RANCHO MISSION

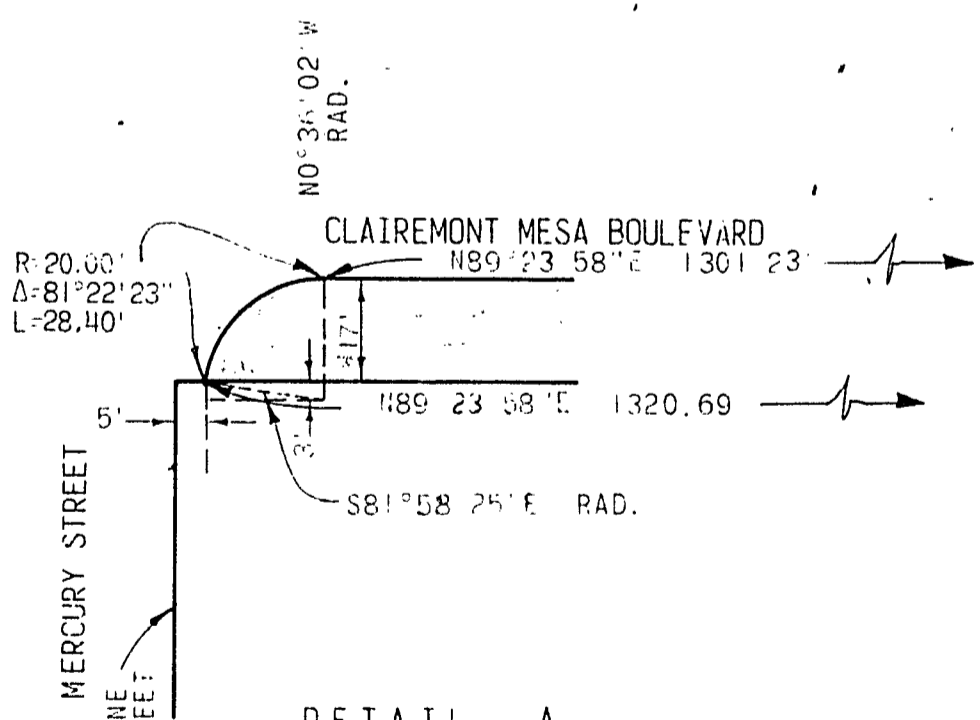
345



GRAVES TRACT
 MAP NO 3777
 PORTION LOT 40
 THE HIGHLANDS
 MAP NO 284

SEE DETAIL "A"
 BELOW

LOT 25 THE HIGHLANDS



DETAIL A

SCALE: 1"=30'

EASTERLY LINE
 MERCURY STREET
 PER DWG.
 11792 L

7P

JUN 22 1971

Passed and adopted by the Council of The City of San Diego on
by the following vote:

RECEIVED
CITY CLERK'S OFFICE

1971 MAY 19 AM 11:23

REGISTERED MAIL

Councilmen	Yeas	Nays	Excused	Absent
Helen Cobb	<input checked="" type="checkbox"/>	<input type="checkbox"/>	<input type="checkbox"/>	<input type="checkbox"/>
Sam T. Loftin	<input checked="" type="checkbox"/>	<input type="checkbox"/>	<input type="checkbox"/>	<input type="checkbox"/>
Henry L. Landt	<input checked="" type="checkbox"/>	<input type="checkbox"/>	<input type="checkbox"/>	<input type="checkbox"/>
Leon L. Williams	<input checked="" type="checkbox"/>	<input type="checkbox"/>	<input type="checkbox"/>	<input type="checkbox"/>
Floyd L. Morrow	<input checked="" type="checkbox"/>	<input type="checkbox"/>	<input type="checkbox"/>	<input type="checkbox"/>
Bob Martinet	<input type="checkbox"/>	<input type="checkbox"/>	<input type="checkbox"/>	<input checked="" type="checkbox"/>
Allen Hitch	<input checked="" type="checkbox"/>	<input type="checkbox"/>	<input type="checkbox"/>	<input type="checkbox"/>
Mike Schaefer	<input checked="" type="checkbox"/>	<input type="checkbox"/>	<input type="checkbox"/>	<input type="checkbox"/>
Mayor Frank Curran	<input checked="" type="checkbox"/>	<input type="checkbox"/>	<input type="checkbox"/>	<input type="checkbox"/>

AUTHENTICATED BY:

FRANK CURRAN
Mayor of The City of San Diego, California.

EDWARD NIELSEN

~~JOHN LOCKWOOD~~
City Clerk of The City of San Diego, California.

(Seal)

By Edna N. Hamel, Deputy *kr*

Office of the City Clerk, San Diego, California

Resolution Number 202962 Adopted JUN 22 1971