

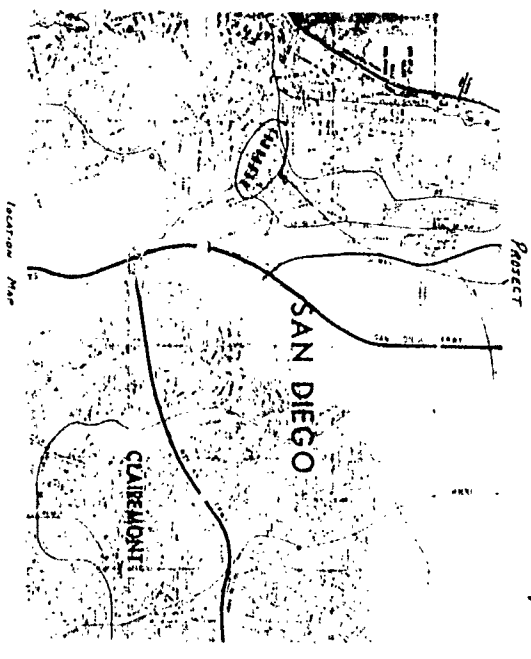
RESOLUTION NO. 203022 JUN 29 1971

A RESOLUTION ESTABLISHING AN UNDERGROUND UTILITY DISTRICT TO BE KNOWN AND DENOMINATED AS THE ARDATH ROAD UNDERGROUND UTILITY DISTRICT.

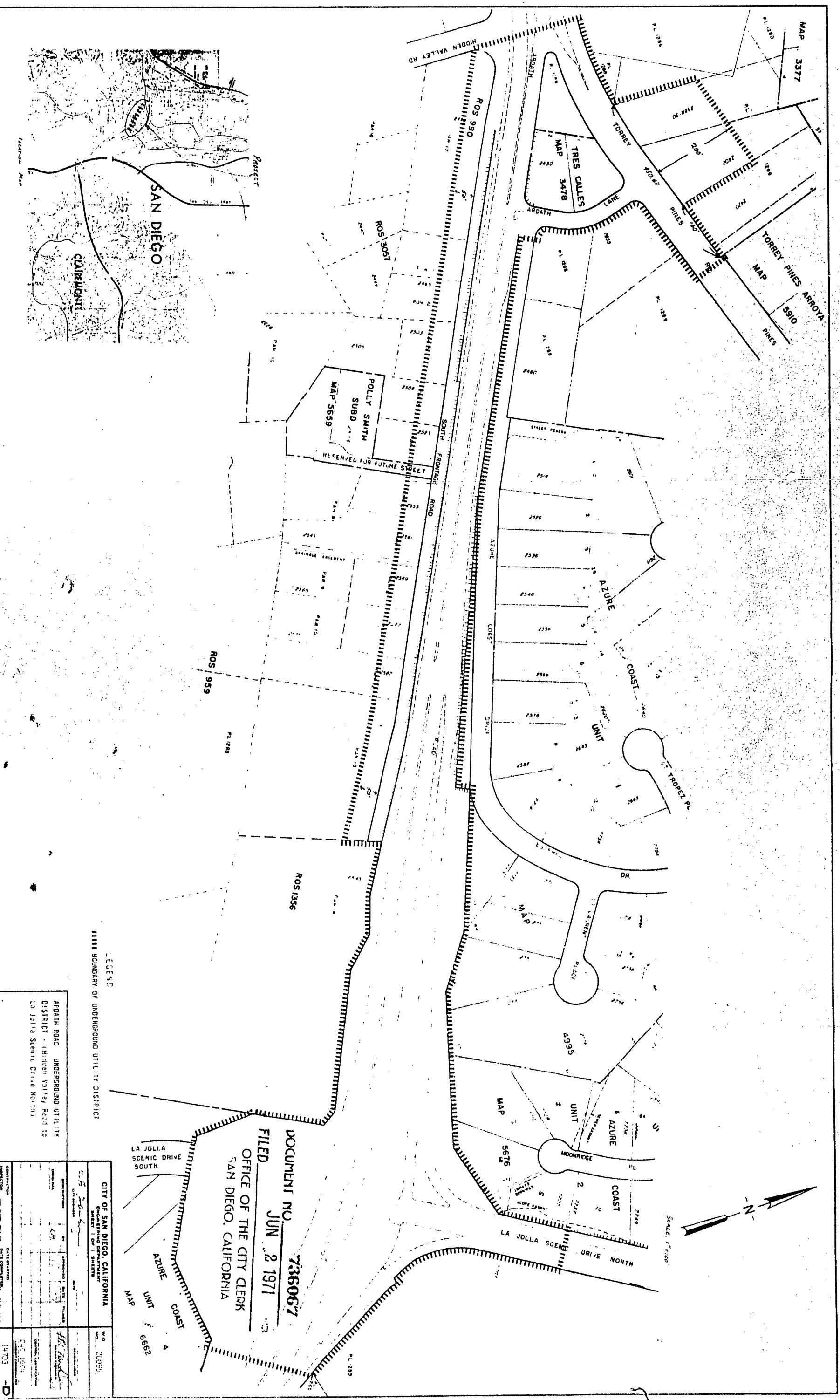
WHEREAS, by Resolution No. 202834, a public hearing was called for on JUN 29 1971

at the hour of 9:30 a.m. in the Council Chamber of the City Administration Building, 202 C Street, San Diego, California, to determine whether the public health, safety or general welfare require the removal of poles, overhead wires and associated overhead structures and the underground installation of wires and facilities for supplying electric, communication, community antenna television or similar or associated service within that certain area of the City of San Diego more particularly described as follows:

Portions of those parcels lying between the southerly line of the Ardath Road south Frontage Road and a line parallel to and 50 feet southerly of the south line of said Frontage Road, and between the easterly line of Hidden Valley Road and the westerly line of Record of Survey 1356; Lots 1 and 2, Tres Calles Subdivision, Map No. 3478; that portion of Pueblo Lot 1288 bounded by Tres Calles Subdivision, Torrey Pines Road and Ardath Road; that portion of Pueblo Lot 1289 lying between the northerly line of Torrey Pines Road and a line parallel to and 200 feet northerly of the northerly line of Torrey Pines Road, and between the parcel lines 160 feet and 450.63 feet westerly of the west line of Torrey Pines Arroya Subdivision, Map No. 5910;



**REDUCED SCALE PRINT-ORIG. SCALE**



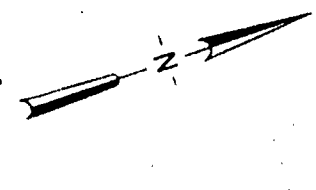
LEGEND  
 ||||| BOUNDARY OF UNDERGROUND UTILITY DISTRICT

AFDATH ROAD UNDERGROUND UTILITY DISTRICT - (Hidden Valley Road to La Jolla Scenic Drive North)

LA JOLLA SCENIC DRIVE SOUTH  
 AZURE UNIT  
 COAST UNIT  
 MAP 6662

DOCUMENT NO. **736067**  
 FILED **JUN 2 1971**  
 OFFICE OF THE CITY CLERK  
 SAN DIEGO, CALIFORNIA

CITY OF SAN DIEGO, CALIFORNIA		NO. 20039
ENGINEERING DEPARTMENT		
SHEET 1 OF 1 SHEETS		
DATE SUBMITTED	DATE REVIEWED	DATE APPROVED
11/73	11/73	11/73
-D		



Said district shall include the following public right of way:

ARDATH ROAD between the northerly prolongation of the easterly line of Hidden Valley Road and the northerly prolongation of the easterly line of Lot 31, Azure Coast Unit No. 4, Map No. 6662; that portion of LA JOLLA SCENIC DRIVE NORTH lying southerly of the easterly prolongation of the northerly line of Lot 69, Azure Coast Unit No. 2, Map No. 5676; TORREY PINES ROAD between the northerly prolongation of the easterly line of Hidden Valley Road and the southerly prolongation of the westerly line of Torrey Pines Arroya Subdivision, Map No. 5910; ARDATH LANE between Ardath Road and Torrey Pines Road; the SOUTH FRONTAGE ROAD adjacent to Ardath Road between the easterly line of Hidden Valley Road and the westerly line of Record of Survey 1356; and the northerly 50 feet of the STREET RESERVATION reserved in Polly Smith Subdivision, Map No. 5659;

and all as more particularly shown on that certain map entitled ARDATH ROAD UNDERGROUND UTILITY DISTRICT, dated May 11, 1971, a copy of which is on file in the office of the City Clerk as Document No. 736067 and attached hereto and incorporated herein as Exhibit A; and

WHEREAS, notice of such hearing has been given by the City Clerk to all affected property owners as defined in Chapter VI, Article 1, Division 5 of the San Diego Municipal Code, and the utilities concerned in the manner and for the time required by law; and

WHEREAS, such hearing has been duly and regularly held and all persons interested have been given an opportunity to be heard; NOW, THEREFORE,

BE IT RESOLVED, by the Council of The City of San Diego,  
as follows:

1. The City Council does hereby find and determine that the public health, safety and general welfare require the removal of poles, overhead wires and associated overhead structures and the underground installation of wires and facilities for supplying electric, communication, community antenna television or similar or associated service within the area set forth above and that pursuant to Chapter VI, Article 1, Division 5 of the San Diego Municipal Code, the above-described area is hereby declared to be an underground utility district in the City of San Diego, and the map and document referred to above are hereby incorporated as a part of this resolution.

2. The City Council does hereby fix the date of April 1, 1972 as the date upon which the property in the District must be ready to receive underground service, and does hereby order the removal of all poles, overhead wires and associated overhead structures and the underground installation of wires and facilities for supplying electric, communication, community antenna television or similar or associated service within said District by June 30, 1972.

3. The City Clerk be, and he is hereby instructed to notify all affected persons as defined in Chapter VI, Article 1, Division 5 of the San Diego Municipal Code, and all affected utility companies of the adoption of this resolution within ten (10) days after the date of such adoption. The City Clerk shall further notify said affected persons as defined in Chapter VI, Article 1, Division 5 of the San Diego Municipal Code of the necessity that if they desire to continue to receive electric, communication, community antenna television or similar or associated service, they shall provide, at their own expense, all necessary facility changes on their premises so as to receive underground service from the lines relocated underground of the supplying utility company subject to applicable rules, regulations and tariffs of the respective utility company on file with the Public Utilities Commission of the State of California as of the date of adoption of this resolution and subject to all other applicable requirements of State law and City ordinances. The Clerk's notification shall be made in the manner provided in Chapter VI, Article 1, Division 5 of the San Diego Municipal Code.

4. The City Council hereby finds that the underground utility district created herein is required by the public health, safety and general welfare for the following reason:

This street is extensively used by the general public and carries a heavy volume of pedestrian and vehicular traffic.

APPROVED: JOHN W. WITT, City Attorney

By C. Alan Sumption  
C. Alan Sumption, Deputy

cav  
5/19/71

-5-

203022

LP

Passed and adopted by the Council of The City of San Diego on JUN 29 1971,  
by the following vote:

Councilmen	Yeas	Nays	Excused	Absent
Helen Cobb	<input checked="" type="checkbox"/>	<input type="checkbox"/>	<input type="checkbox"/>	<input type="checkbox"/>
Sam T. Loftin	<input checked="" type="checkbox"/>	<input type="checkbox"/>	<input type="checkbox"/>	<input type="checkbox"/>
Henry L. Landt	<input checked="" type="checkbox"/>	<input type="checkbox"/>	<input type="checkbox"/>	<input type="checkbox"/>
Leon L. Williams	<input checked="" type="checkbox"/>	<input type="checkbox"/>	<input type="checkbox"/>	<input type="checkbox"/>
Floyd L. Morrow	<input checked="" type="checkbox"/>	<input type="checkbox"/>	<input type="checkbox"/>	<input type="checkbox"/>
Bob Martinet	<input checked="" type="checkbox"/>	<input type="checkbox"/>	<input type="checkbox"/>	<input type="checkbox"/>
Allen Hitch	<input checked="" type="checkbox"/>	<input type="checkbox"/>	<input type="checkbox"/>	<input type="checkbox"/>
Mike Schaefer	<input type="checkbox"/>	<input type="checkbox"/>	<input type="checkbox"/>	<input checked="" type="checkbox"/>
Mayor Frank Curran	<input checked="" type="checkbox"/>	<input type="checkbox"/>	<input type="checkbox"/>	<input type="checkbox"/>

AUTHENTICATED BY:

(Seal)

FRANK CURRAN  
 Mayor of The City of San Diego, California,  
 EDWARD NIELSEN  
~~JOHN LOCKWOOD~~  
 City Clerk of The City of San Diego, California.

By Elfo J. Hamel, Deputy. KR

Office of the City Clerk, San Diego, California	
Resolution Number	203022
Adopted	JUN 29 1971