

RESOLUTION NO. 203998

OCT 19 1971

A RESOLUTION ESTABLISHING AN UNDERGROUND UTILITY DISTRICT TO BE KNOWN AND DENOMINATED AS THE COLLEGE AVENUE (GALEWOOD STREET TO I-8) UNDERGROUND UTILITY DISTRICT.

WHEREAS, by Resolution No. 203788, a public hearing was called for on OCT 19 1971 at the hour of 9:30 a.m. in the Council Chamber of the City Administration Building, 202 C Street, San Diego, California, to determine whether the public health, safety or general welfare require the removal of poles, overhead wires and associated overhead structures and the underground installation of wires and facilities for supplying electric, communication, community antenna television or similar or associated service within that certain area of the City of San Diego more particularly described as follows:

The northerly 100 feet of Vista de Alcala, Map No. 3689, lying between the easterly line of College Avenue and the southerly prolongation of the easterly line of Lot 1737, Allied Gardens Unit No. 6, Map No. 3293; portions of the San Diego Gas & Electric Company's general utility easement described as: the southerly 60 feet of Lot 39, Princess Del Cerro Unit No. 2, Map No. 5515, and the southerly 60 feet of Lot 38, Princess Del Cerro Unit No. 2, Map No. 5515, lying between the easterly line of said Lot 39 and the northerly prolongation of the westerly line of Lot 22 of said subdivision; Lots 362, 364, 365, 366, 369, 370, 371, 393, 394, the westerly 50 feet of Lot 394, and Lot 401, Del Cerro Unit No. 6, Map No. 3482; and the northerly 10 feet of Lot A, Del Cerro Unit No. 1, Map No. 3222;

Said district shall include the following described public property:

COLLEGE AVENUE, between the southerly line of Galewood Street and the southeasterly prolongation of the southwesterly line of Lot 751, Del Cerro Unit No. 11, Map No. 4249; NAVAJO ROAD, between the easterly line of College Avenue and the southerly prolongation of the easterly line of Lot 1737, Allied Gardens Unit No. 6, Map No. 3293; LANCE STREET, between the easterly line of College Avenue and a line parallel to and 400 feet easterly of the easterly line of College Avenue; ROCKHURST DRIVE, between the easterly line of College Avenue and the southerly prolongation of the easterly line of Lot 362, Del Cerro Unit No. 6, Map No. 3482; LAMBDA DRIVE, between the easterly line of College Avenue and the southerly prolongation of the easterly line of Lot 393, Del Cerro Unit No. 6, Map No. 3482; and DEL CERRO BOULEVARD, between the easterly line of College Avenue and the westerly line of Marne Avenue;

and all as more particularly shown on Drawing Nos. 14814-1-D and 14814-2-D entitled "COLLEGE AVENUE (GALEWOOD STREET TO I-8) UNDERGROUND UTILITY DISTRICT" copies of which are on file in the office of the City Clerk as Document No. 737416 and attached hereto and incorporated herein as Exhibit A; and

WHEREAS, notice of such hearing has been given by the City Clerk to all affected property owners as defined in Chapter VI, Article 1, Division 5 of the San Diego Municipal Code, and the utilities concerned in the manner and for the time required by law; and

WHEREAS, such hearing has been duly and regularly held and all persons interested have been given an opportunity to be heard; NOW, THEREFORE,

BE IT RESOLVED, by the Council of The City of San Diego, as follows:

1. The City Council does hereby find and determine that the public health, safety and general welfare require the removal of poles, overhead wires and associated overhead structures and the underground installation of wires and facilities for supplying electric, communication, community antenna television or similar or associated service within the area set forth above and that pursuant to Chapter VI, Article 1, Division 5 of the San Diego Municipal Code, the above-described area is hereby declared to be an underground utility district in the City of San Diego, and the map and document referred to above are hereby incorporated as a part of this resolution.

2. The City Council does hereby fix the date of JUL 10 1972 as the date upon which the property in the District must be ready to receive underground service, and does hereby order the removal of all poles, overhead wires and associated overhead structures and the underground installation of wires and facilities

for supplying electric, communication, community antenna television or similar of associated service within said District by OCT 30 1972.

3. The City Clerk be, and he is hereby instructed to notify all affected persons as defined in Chapter VI, Article 1, Division 5 of the San Diego Municipal Code, and all affected utility companies of the adoption of this resolution within ten (10) days after the date of such adoption. The City Clerk shall further notify said affected persons as defined in Chapter VI, Article 1, Division 5 of the San Diego Municipal Code of the necessity that if they desire to continue to receive electric, communication, community antenna television or similar or associated service, they shall provide, at their own expense, all necessary facility changes on their premises so as to receive underground service from the lines relocated underground of the supplying utility company subject to applicable rules, regulations and tariffs of the respective utility company on file with the Public Utilities Commission of the State of California as of the date of adoption of this resolution and subject to all other applicable requirements of State law and City ordinances. The Clerk's notification shall be made in

the manner provided in Chapter VI, Article 1, Division 5 of the San Diego Municipal Code.

4. The City Council hereby finds that the underground utility district created herein is required by the public health, safety and general welfare for the following reason:

This street is extensively used by the general public and carries a heavy volume of pedestrian and vehicular traffic.

APPROVED: JOHN W. WITT, City Attorney

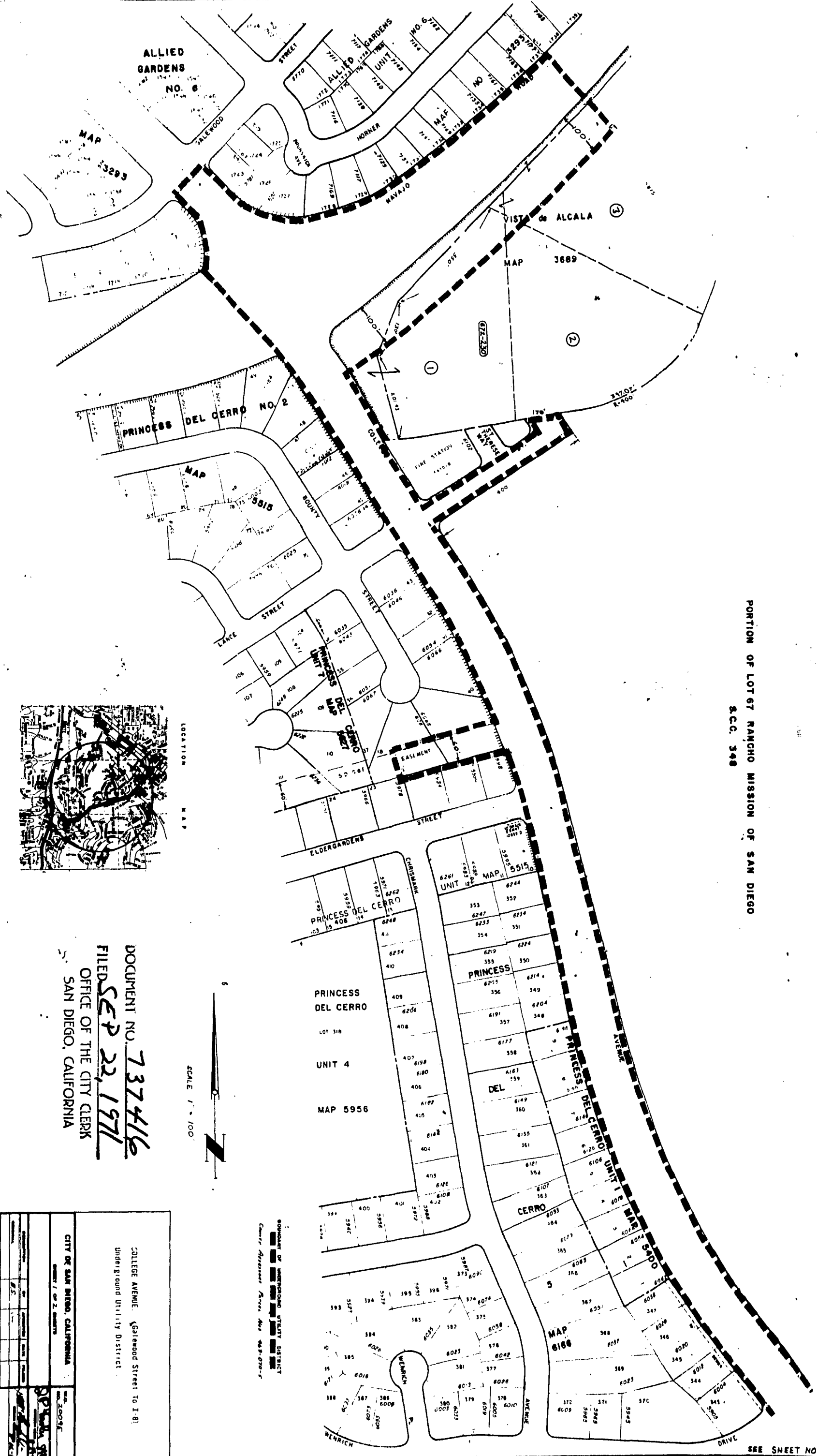
By


C. Alan Sumption, Deputy

cav
9/8/71

-5-

203998

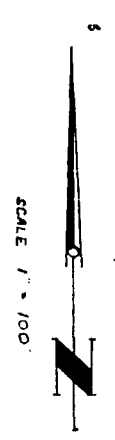


PORTION OF LOT 67 RANCHO MISSION OF SAN DIEGO
 S.C. 348



LOCATION MAP

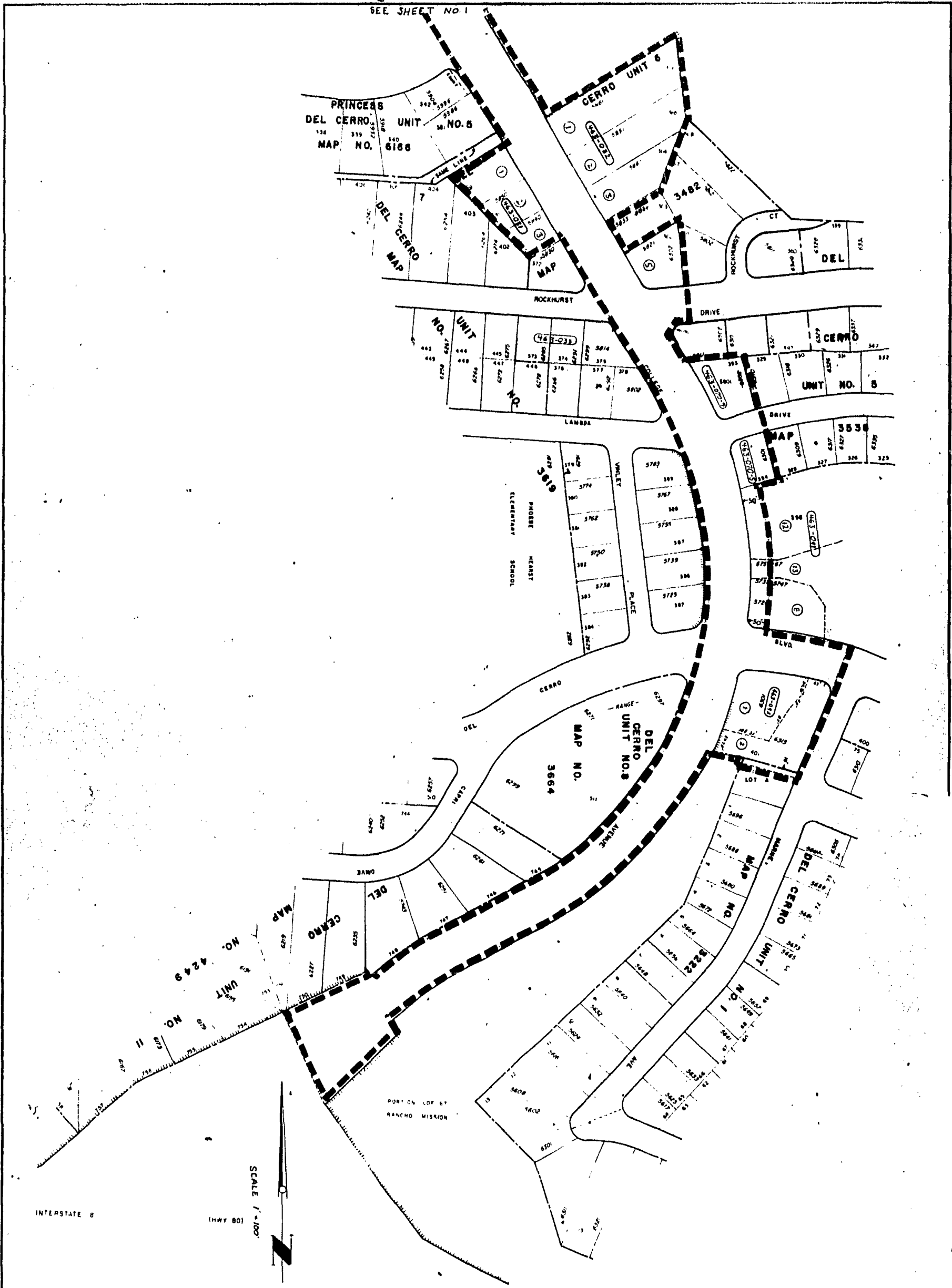
DOCUMENT NO. 737416
 FILED SEP 22, 1971
 OFFICE OF THE CITY CLERK
 SAN DIEGO, CALIFORNIA



REDUCED SCALE PRINT-ORIG. SCALE

CITY OF SAN DIEGO, CALIFORNIA	
Underground Utility District	
DATE	226-1744
BY	178147-D

SEE SHEET NO



REDUCED SCALE PRINT-ORIG. SCALE

CITY OF SAN DIEGO, CALIFORNIA	
SUBJECT: 2 OF 2 SHEETS	
DATE: 10-1-68	BY: J.P. Smith
SCALE: 1" = 100'	
PROJECT NO. 4467-1	
SHEET NO. 2 OF 2	

Passed and adopted by the Council of The City of San Diego on OCT 19 1971
by the following vote:

Councilmen	Yeas	Nays	Excused	Absent
Helen Cobb	<input checked="" type="checkbox"/>	<input type="checkbox"/>	<input type="checkbox"/>	<input type="checkbox"/>
Sam T. Loftin	<input checked="" type="checkbox"/>	<input type="checkbox"/>	<input type="checkbox"/>	<input type="checkbox"/>
Henry L. Landt	<input checked="" type="checkbox"/>	<input type="checkbox"/>	<input type="checkbox"/>	<input type="checkbox"/>
Leon L. Williams	<input checked="" type="checkbox"/>	<input type="checkbox"/>	<input type="checkbox"/>	<input type="checkbox"/>
Floyd L. Morrow	<input checked="" type="checkbox"/>	<input type="checkbox"/>	<input type="checkbox"/>	<input type="checkbox"/>
Bob Martinet	<input checked="" type="checkbox"/>	<input type="checkbox"/>	<input type="checkbox"/>	<input type="checkbox"/>
Allen Hitch	<input checked="" type="checkbox"/>	<input type="checkbox"/>	<input type="checkbox"/>	<input type="checkbox"/>
Mike Schaefer	<input checked="" type="checkbox"/>	<input type="checkbox"/>	<input type="checkbox"/>	<input type="checkbox"/>
Mayor Frank Curran	<input checked="" type="checkbox"/>	<input type="checkbox"/>	<input type="checkbox"/>	<input type="checkbox"/>

AUTHENTICATED BY:

FRANK CURRAN
Mayor of The City of San Diego, California.

EDWARD NIELSEN

City Clerk of The City of San Diego, California.

(Seal)

By Judith A. Dillon, Deputy.

Office of the City Clerk, San Diego, California

Resolution Number 203998 Adopted OCT 19 1971