

RESOLUTION NO. 205726 JUN 1 1972

WHEREAS, Section 1930 of the Streets and Highways Code provides a procedure for the summary vacation of streets by City Council resolution where that portion to be vacated has been superseded by relocation; and

WHEREAS, that portion of Road Survey 627 (Mission Gorge Road) in a portion of Lot E, partition of a portion of Lot 70, Rancho Mission of San Diego has been relocated by the dedication of Margerum Avenue and a new alignment for Mission Gorge Road; and

WHEREAS, those properties adjoining that portion of Road Survey 627 (Mission Gorge Road) to be vacated will continue to have access or will be accessible by the existing dedicated streets; NOW, THEREFORE,

BE IT RESOLVED, by the Council of The City of San Diego, as follows:

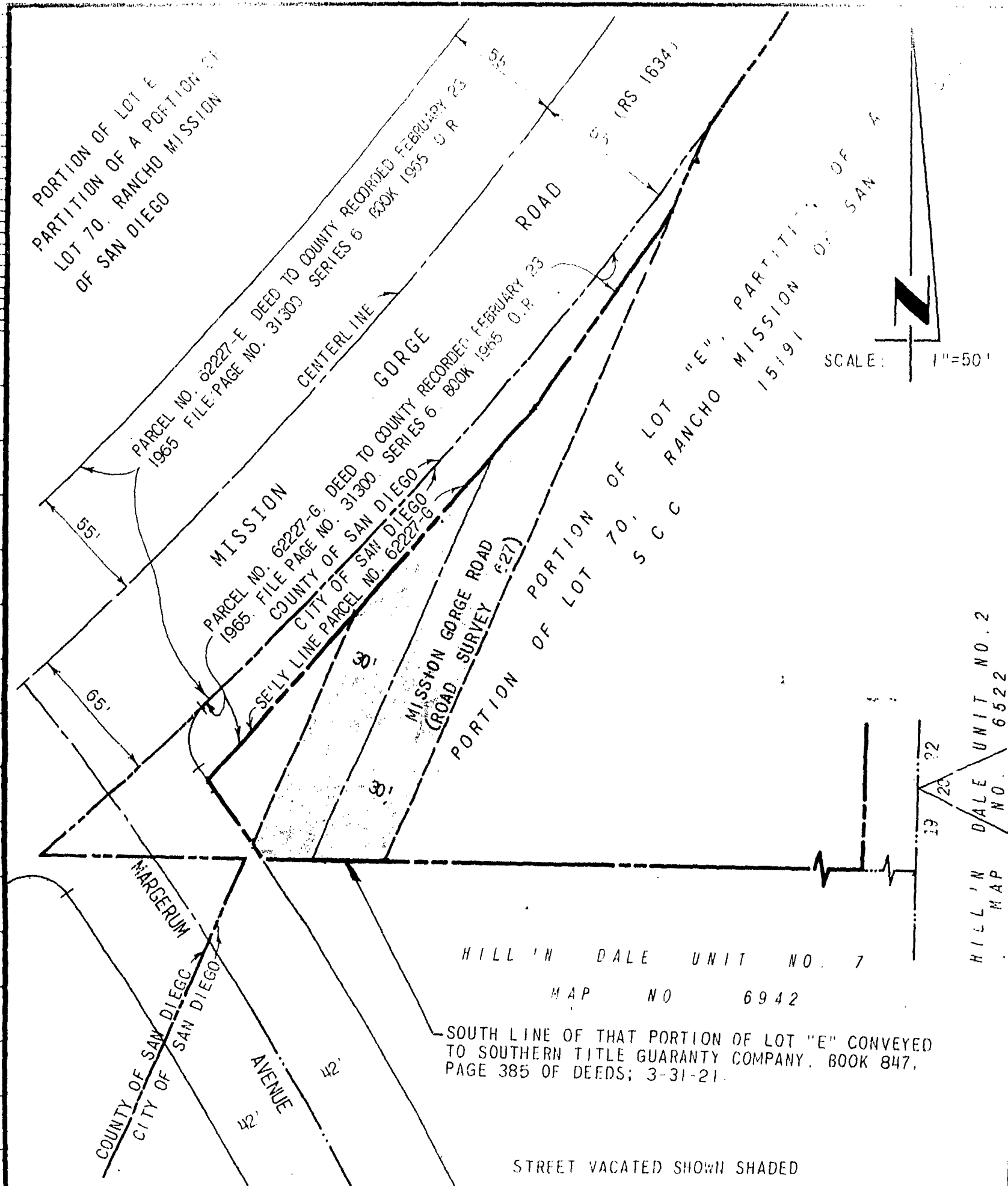
1. That Road Survey 627 (Mission Gorge Road) in a portion of Lot E, partition of a portion of Lot 70, Rancho Mission of San Diego, as more particularly shown on Drawing No. 12720-B, on file in the office of the City Clerk as Document No. 740105, which said drawing is attached hereto and made a part hereof, be and the same is hereby ordered vacated.

2. That the City Clerk shall cause a certified copy of this resolution, with drawing, attested by him under seal, to be recorded in the office of the County Recorder.

APPROVED: JOHN W. WITT, City Attorney

By Donald W. Detisch  
Donald W. Detisch, Deputy



DWD:K  
5-25-72



CHARLES W. CHRISTENSEN & ASSOCIATES  
 CIVIL ENGINEERS  
 233 "A" STREET  
 SUITE 1200  
 SAN DIEGO, CALIFORNIA 92101  
 232 7891.

DOCUMENT NO. **740105**  
 FILED **JUN 5 1972**  
 OFFICE OF THE CITY CLERK  
 SAN DIEGO, CALIFORNIA

**STREET VACATION - ROAD SURVEY NO. 627 (MISSION GORGE ROAD)**  
 IN A PORTION OF LOT "E", PARTITION OF A PORTION OF LOT 70, RANCHO MISSION OF SAN DIEGO,  
 S.C.C. 15191  
 FOR TIME SHOPPING CENTER

DESCRIPTION	BY	APPROVED	DATE	FILMED	CITY OF SAN DIEGO, CALIFORNIA DEPARTMENT OF PUBLIC WORKS - CITY ENGINEER SHEET 1 OF 1 SHEETS		W.D. (71-23) NO. 27002
ORIGINAL C&A	9-22-71				 FOR PUB. WORKS DIR. CITY ENGR.		 CONTROL CERTIFICATION
					DIVISION HEAD _____ DATE 5/22/72		231 110
					SECTION HEAD _____		12720 -B

HILL 'N DALE UNIT NO. 2  
 MAP NO. 6522

HILL 'N DALE UNIT NO. 7  
 MAP NO. 6942

SOUTH LINE OF THAT PORTION OF LOT "E" CONVEYED  
 TO SOUTHERN TITLE GUARANTY COMPANY, BOOK 847,  
 PAGE 385 OF DEEDS; 3-31-21.

STREET VACATED SHOWN SHADED

Passed and adopted by the Council of The City of San Diego on JUN 1 1972,  
 by the following vote:

Councilmen	Yeas	Nays	Excused	Absent
Gil Johnson	<input type="checkbox"/>	<input type="checkbox"/>	<input type="checkbox"/>	<input checked="" type="checkbox"/>
Maureen F. O'Connor	<input checked="" type="checkbox"/>	<input type="checkbox"/>	<input type="checkbox"/>	<input type="checkbox"/>
Henry L. Landt	<input type="checkbox"/>	<input type="checkbox"/>	<input type="checkbox"/>	<input checked="" type="checkbox"/>
Leon L. Williams	<input checked="" type="checkbox"/>	<input type="checkbox"/>	<input type="checkbox"/>	<input type="checkbox"/>
Floyd L. Morrow	<input checked="" type="checkbox"/>	<input type="checkbox"/>	<input type="checkbox"/>	<input type="checkbox"/>
Bob Martinet	<input type="checkbox"/>	<input type="checkbox"/>	<input type="checkbox"/>	<input checked="" type="checkbox"/>
Allen Hitch	<input checked="" type="checkbox"/>	<input type="checkbox"/>	<input type="checkbox"/>	<input type="checkbox"/>
Jim Bates	<input checked="" type="checkbox"/>	<input type="checkbox"/>	<input type="checkbox"/>	<input type="checkbox"/>
Mayor Pete Wilson	<input checked="" type="checkbox"/>	<input type="checkbox"/>	<input type="checkbox"/>	<input type="checkbox"/>

RECEIVED  
 CITY CLERK'S OFFICE  
 1972 MAY 26 AM 10:50

SAN DIEGO, CALIF.

AUTHENTICATED BY:

PETE WILSON  
 Mayor of The City of San Diego, California.

(Seal)

EDWARD NIELSEN  
 City Clerk of The City of San Diego, California.

By *Harvey M. Noe* Deputy.

Office of the City Clerk, San Diego, California

Resolution Number 205726 Adopted JUN 1 1972

*eh*