

RESOLUTION NO. 206343

AUG 22 1972

VACATION OF PORTIONS OF CUDAHY PLACE AND
WEEKS AVENUE BETWEEN TECOLOTE ROAD AND
BUENOS AVENUE.

BE IT RESOLVED, by the Council of The City of San Diego,
California, that portions of Cudahy Place and Weeks Avenue between
Tecolote Road and Buenos Avenue, as more particularly referred to
in Resolution of Intention No. 206185 is unnecessary for
present or prospective public street purposes.

BE IT FURTHER RESOLVED, that portions of Cudahy Place and
Weeks Avenue between Tecolote Road and Buenos Avenue, as more
particularly shown on Map No. 14859-D, on file in the office of the
City Clerk as Document No. 740837, which said map is
attached hereto and made a part hereof, be and the same is hereby
ordered vacated.

BE IT FURTHER RESOLVED, that the access rights adjacent to
the portion of Weeks Avenue vacated are hereby requested.

BE IT FURTHER RESOLVED, that the City Clerk shall cause a
certified copy of this resolution, with map, attested by him
under seal, to be recorded in the office of the County Recorder.

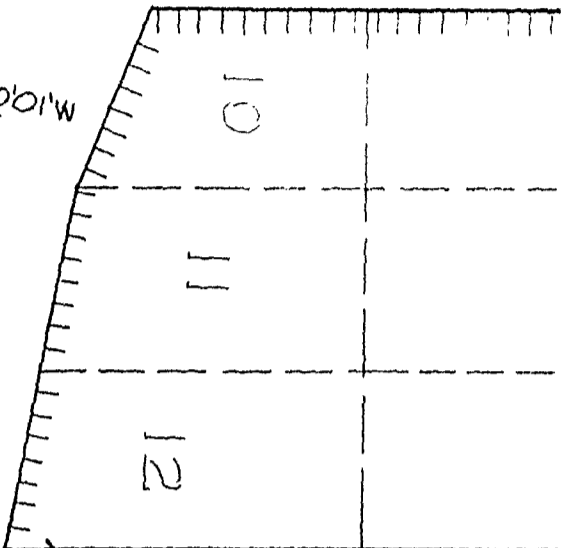
APPROVED: JOHN W. WITT, City Attorney

By 
Donald W. Detisch, Deputy

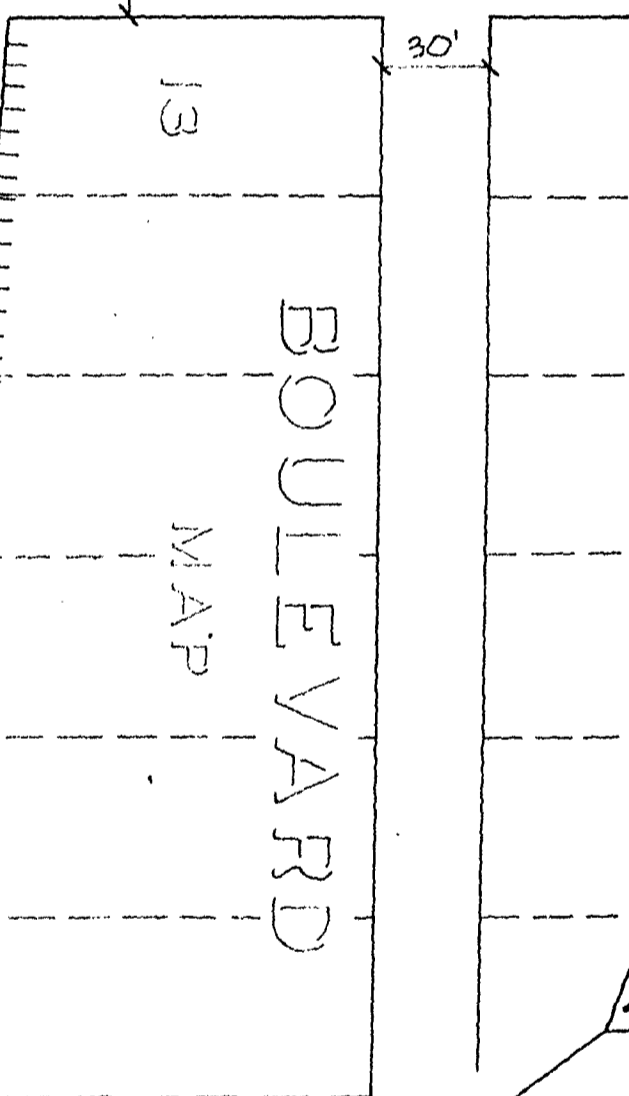
DWD:K
7-14-72

TECOLOTE

ROAD



VEGA STREET



BOULEVARD MAP

NAPLES

GARDE

1505

WEEKS

$57^{\circ}16'54''$ E (RAD)
 $15^{\circ}52'12''$ E (CURVE)
 $R=2000'$
 $L=101.88'$
 $\Delta=8^{\circ}49'46''$
 $L=101.88'$
 $R=2054'$
 $\Delta=8^{\circ}49'46''$
 $L=316.53'$

$N46^{\circ}54'03''$ E
 $234.1'$

$20'17''$ E
 $229.29'$
 $33^{\circ}E$ PER
 $7455'$

$544^{\circ}07'07''$ W
 $14^{\circ}07'04''$ W RAD
 PER F/P 187928
 10-14-64

$R=4692'$
 $\Delta=143^{\circ}00'28''$
 $L=117.11'$
 (RAD)

$R=1500'$
 $\Delta=64^{\circ}24'29''$
 $L=10.86'$
 (PER F/P 187928)
 10-14-64

$R=1500'$
 $\Delta=64^{\circ}24'26''$
 $L=10.86'$
 (PER F/P 187928)
 10-14-64

$R=2070'$
 $\Delta=10^{\circ}44'54''$
 $L=323.79'$
 $R=2098'$
 $\Delta=6^{\circ}02'50''$
 $L=221.43'$
 (PER F/P 187928)
 10-14-64

$R=2070'$
 $\Delta=10^{\circ}44'54''$
 $L=323.79'$
 $R=2098'$
 $\Delta=6^{\circ}02'50''$
 $L=221.43'$
 (PER F/P 187928)
 10-14-64

$S38^{\circ}04'17''$ W
 (RAD)

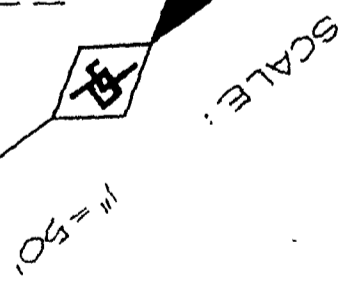
$397.33'$
 $S51^{\circ}55'43''$ E

$524.67'$
 $525.89'$ PER
 (R.O.F.S. 7455)

STA. 113+13.82 AHD.
 STA. 113+15.82 BK. PER
 3474-D, 3488-D & 9594-L

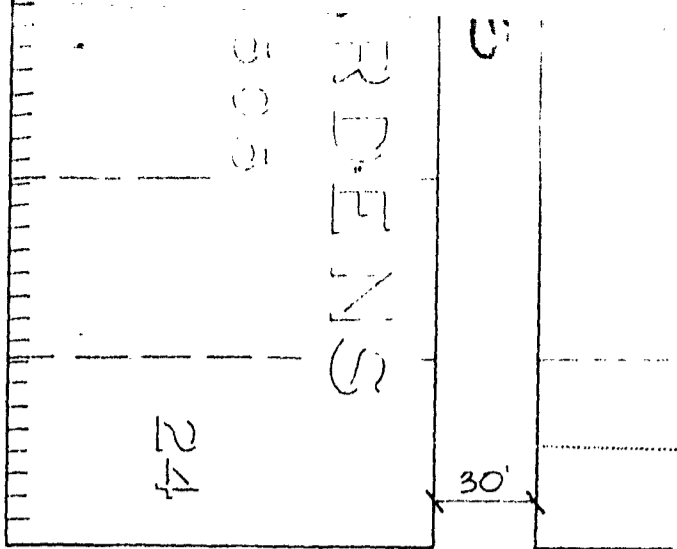
$N36^{\circ}15'07''$ E
 (RAD)

$N53^{\circ}44'53''$ W

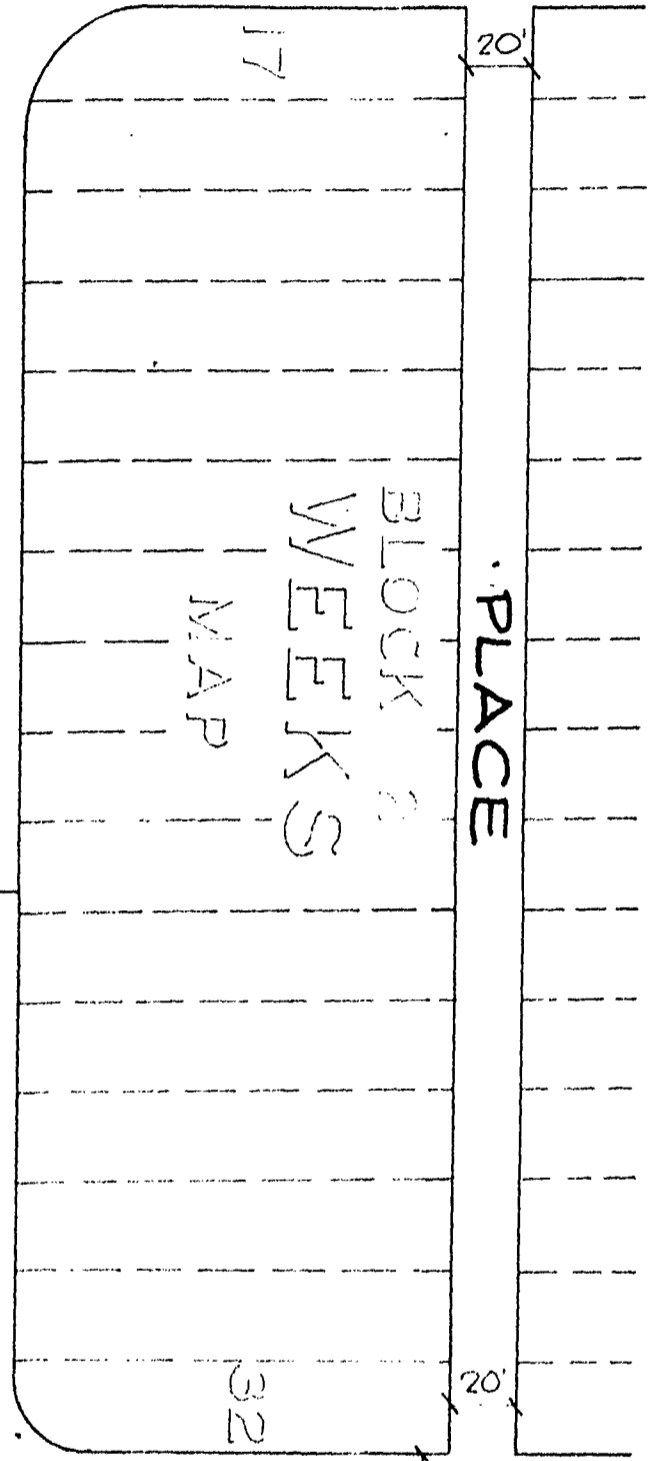


2003

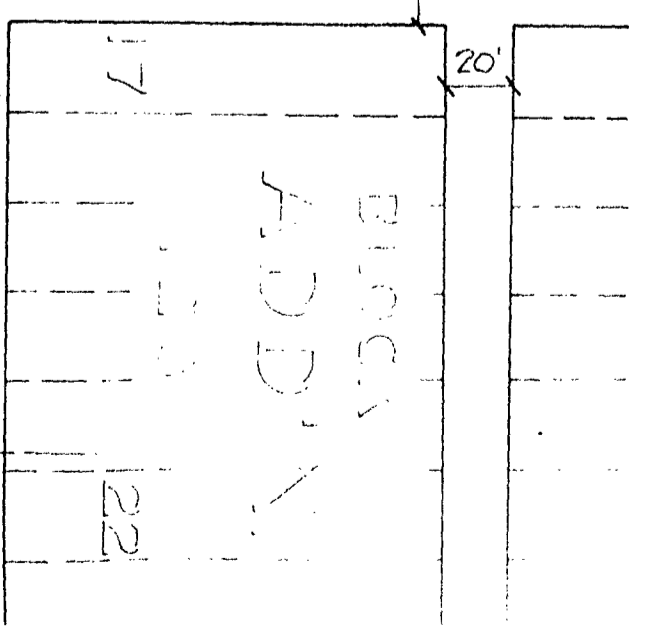
PL 263



DORCAS STREET

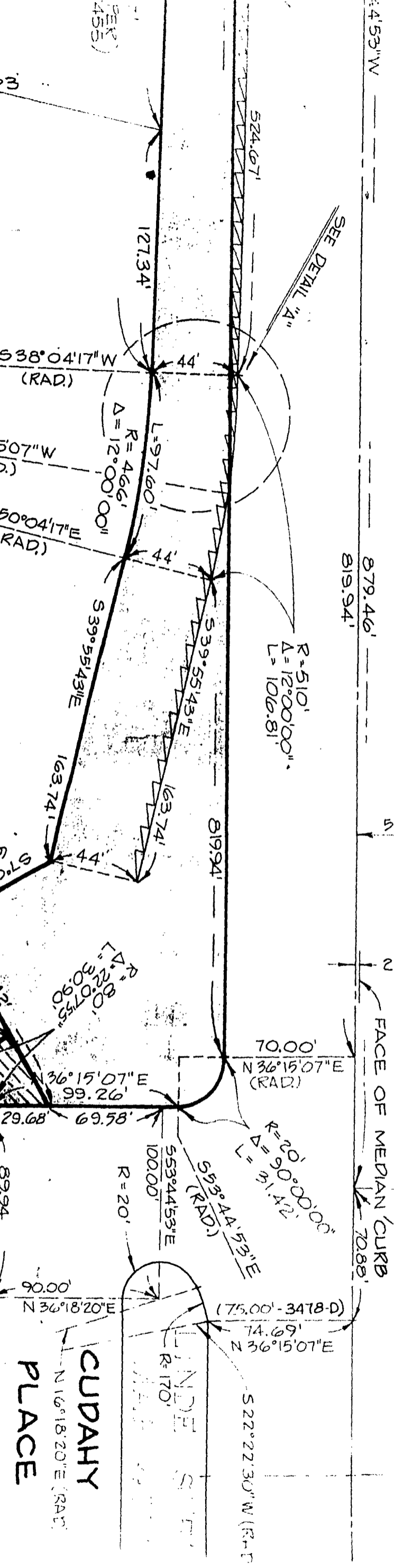


BUENOS AVENUE



AVENUE

PLACE

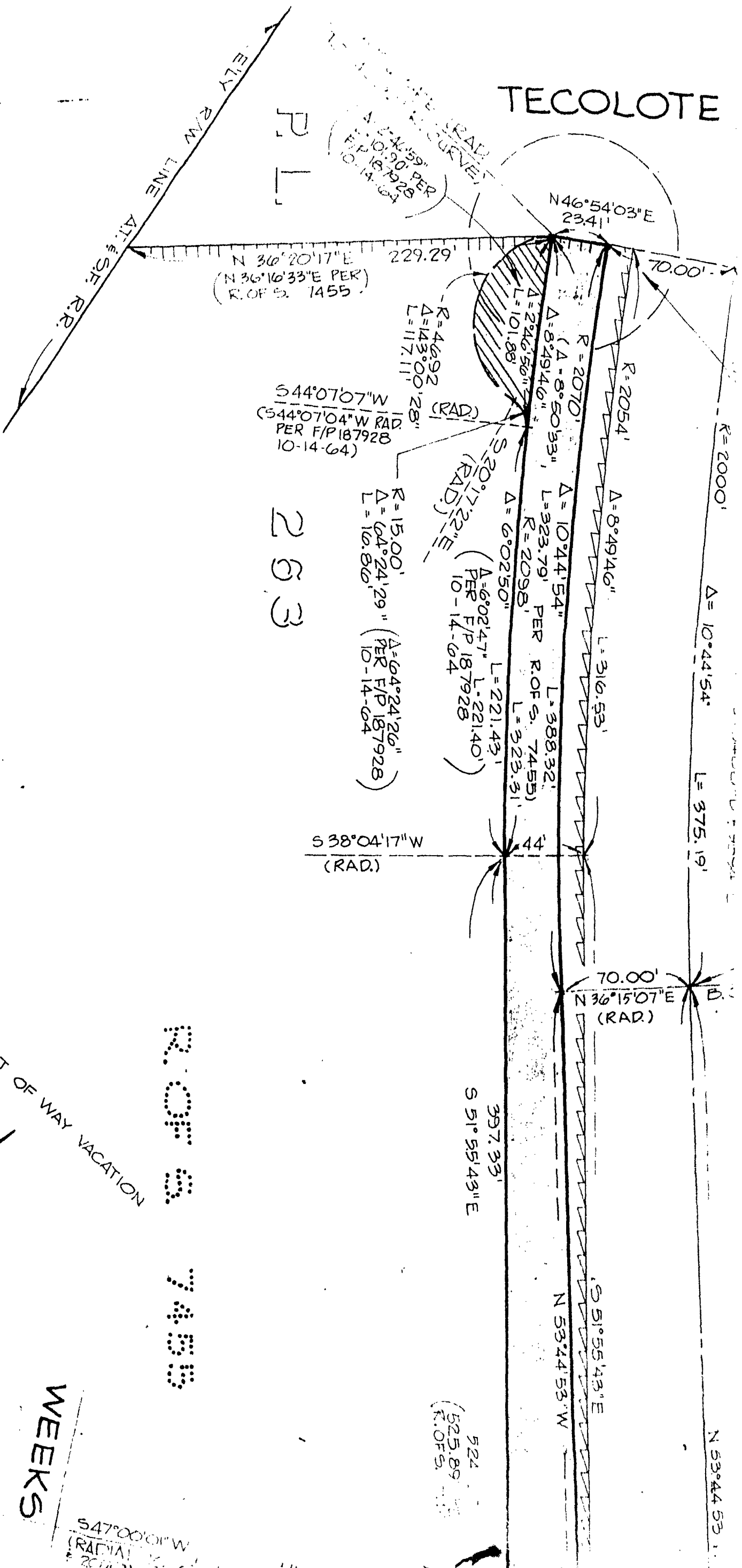


CUDAHY PLACE

FL. 263
LOT 9

STA. 104+36.36 PER
3473-D, 3487-D &
9593-L

TECOLOTE

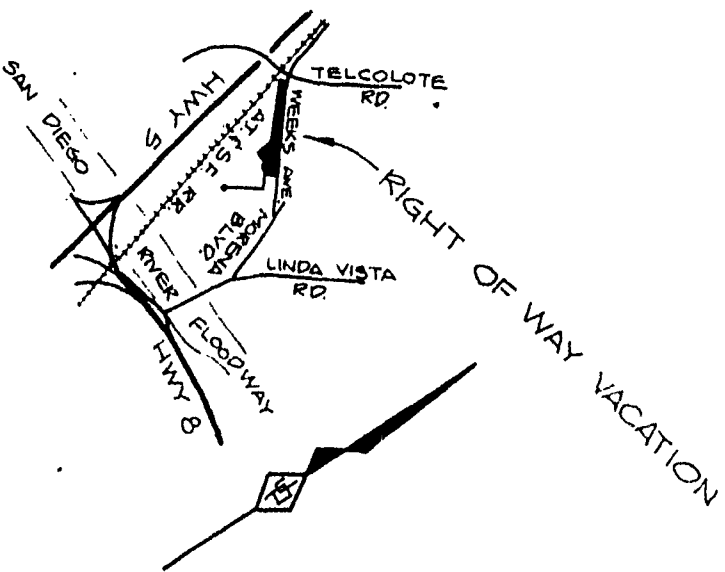


253

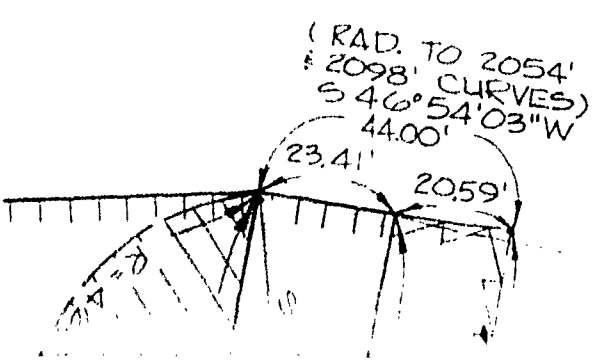
LEGEND

1. AREA VACATED & OWNED IN FEE BY THE CITY OF SAN DIEGO, SHOWN SHADED (1.236 AC.)
 2. AREA VACATED & OWNED IN FEE BY OTHERS, SHOWN SHADED AND HATCHED (0.076 AC.)
 3. EXISTING ACCESS RIGHTS SHOWN THUS:
 4. ACCESS RIGHTS REVESTED HEREON SHOWN THUS:
 5. BASIS OF BEARINGS IS THE NORTHEASTERLY LINE OF LOT 9, CUDAHY'S SUBDIVISION, MAP 4053, AND PER R.O.S. 7455, I.E. S 51°55'43\"/>
- REFERENCES: 9593-L THRU 9595-L, 3473-D THRU 3475-D, 3486-D THRU 3489-D, 8807-B, 10591-D,

VICINITY MAP
NO SCALE



WEEKS

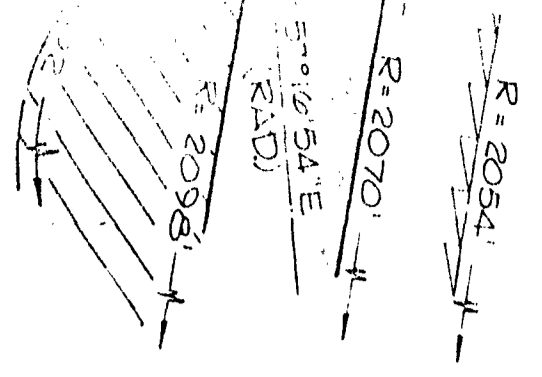


DET.

(RADIAL CURVES)
R=2070

AVENUE
R=2000'

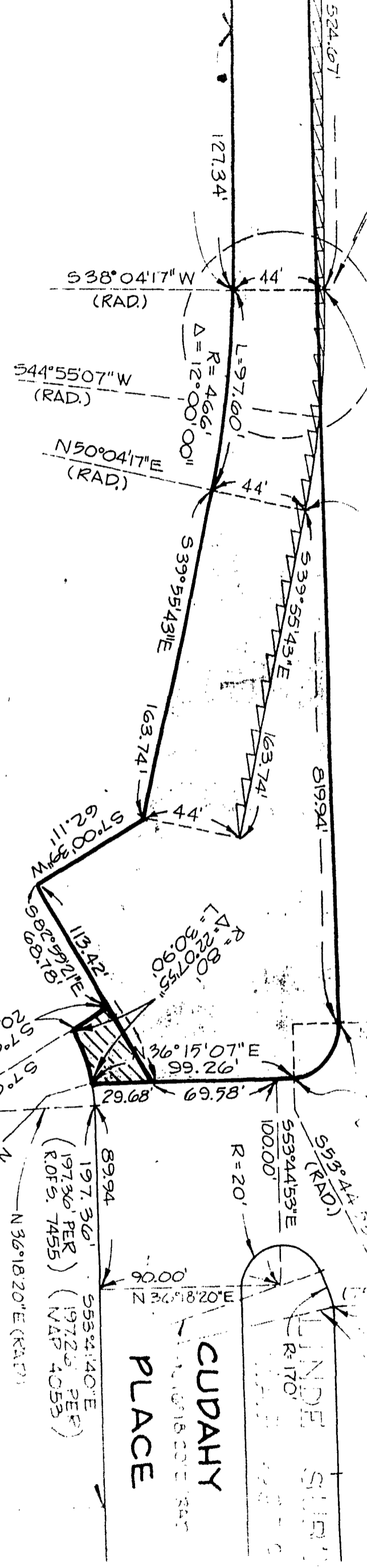
TAIL "B"
NO SCALE



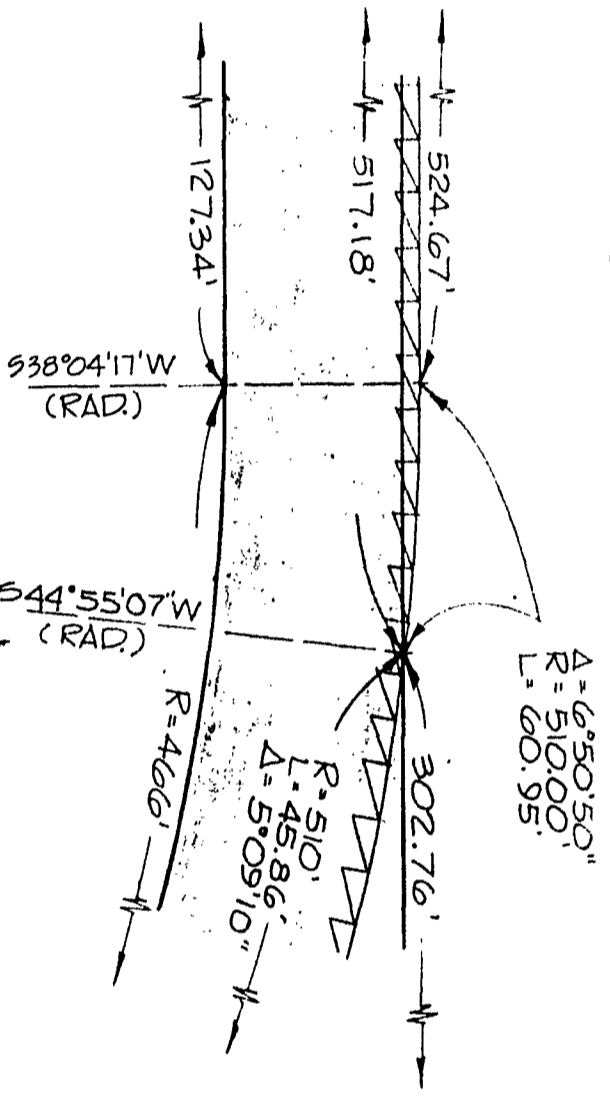
CUDAHY'S
MAP

LOT 9

SUBDIVISION



DETAIL "A"
NO SCALE



BRYANT, JEHLE, JEFFERIES & PHILLIPS
ARCHITECTS & ENGINEERS
4202 UNIVERSITY AVE.
LA MESA, CALIFORNIA
488-8288

STREET VACATION - PORTIONS OF CUDAHY PLACE AND WEEKS AVENUE BETWEEN TECOLOTE AND BUENOS AVENUE; AND REVESTMENT OF ACCESS RIGHTS, WEEKS AVENUE ADJACENT TO LOT 9 CUDAHY SUBDIVISION & A PORTION OF PL. 263.

CITY OF SAN DIEGO, CALIFORNIA
DEPARTMENT OF PUBLIC WORKS, CITY ENGINEER

DOCUMENT NO. 740837
FILED AUG 3 1972
OFFICE OF THE CITY CLERK
SAN DIEGO, CALIFORNIA

APPROVED BY: *[Signature]* DATE: 6-15-72
CITY ENGINEER

DESCRIPTION	BY	APPROVED	DATE	FILED
ORIGINAL				

CONTRACTOR: *[Signature]* DATE STARTED: _____ DATE COMPLETED: _____
INSPECTOR: _____

W.O. (71-21) NO. 27002
DIVISION: _____
OBSERVING ENGINEER: *[Signature]*
CONTROL CERTIFICATION: 220-1705
LABORATORY NO.: 14859-D

AUG 22 1972

Passed and adopted by the Council of The City of San Diego on _____
by the following vote:

RECEIVED
CITY CLERK'S OFFICE

1972 AUG 22 AM 8:28

SAN DIEGO, CALIF.

Councilmen	Yeas	Nays	Excused	Absent
Gil Johnson	<input checked="" type="checkbox"/>	<input type="checkbox"/>	<input type="checkbox"/>	<input type="checkbox"/>
Maureen F. O'Connor	<input type="checkbox"/>	<input type="checkbox"/>	<input type="checkbox"/>	<input checked="" type="checkbox"/>
Henry L. Landt	<input checked="" type="checkbox"/>	<input type="checkbox"/>	<input type="checkbox"/>	<input type="checkbox"/>
Leon L. Williams	<input checked="" type="checkbox"/>	<input type="checkbox"/>	<input type="checkbox"/>	<input type="checkbox"/>
Floyd L. Morrow	<input type="checkbox"/>	<input type="checkbox"/>	<input type="checkbox"/>	<input checked="" type="checkbox"/>
Bob Martinet	<input checked="" type="checkbox"/>	<input type="checkbox"/>	<input type="checkbox"/>	<input type="checkbox"/>
Allen Hitch	<input checked="" type="checkbox"/>	<input type="checkbox"/>	<input type="checkbox"/>	<input type="checkbox"/>
Jim Bates	<input checked="" type="checkbox"/>	<input type="checkbox"/>	<input type="checkbox"/>	<input type="checkbox"/>
Mayor Pete Wilson	<input checked="" type="checkbox"/>	<input type="checkbox"/>	<input type="checkbox"/>	<input type="checkbox"/>

AUTHENTICATED BY:

PETE WILSON

Mayor of The City of San Diego, California.

(Seal)

EDWARD NIELSEN

City Clerk of The City of San Diego, California.

By *Edward Nielsen*, Deputy.

Office of the City Clerk, San Diego, California

Resolution Number 206343 Adopted AUG 22 1972