

RESOLUTION NO. 206495

SEP 12 1972

VACATION OF KANE STREET, JELLETT STREET,  
THE ALLEY IN BLOCK 100, MORENA, AND A  
PORTION OF HARTFORD STREET.

BE IT RESOLVED, by the Council of The City of San Diego,  
California, that Kane Street and Jellett Street between Galveston  
and Hartford Streets, the Alley in Block 100, Morena, and a portion  
of Hartford Street adjacent to Block 100, Morena, as more  
particularly referred to in Resolution of Intention No. 206348  
is unnecessary for present or prospective public street purposes.

BE IT FURTHER RESOLVED, that the public interest, convenience  
and necessity of said City requires the reservation of certain  
public easements, as more particularly referred to in Resolution  
of Intention No. 206348.

BE IT FURTHER RESOLVED, that Kane Street and Jellett Street  
between Galveston and Hartford Streets, the Alley in Block 100,  
Morena, and a portion of Hartford Street adjacent to Block 100,  
Morena, as more particularly shown on Map No. 15163-D on file in  
the office of the City Clerk as Document No. 741053,  
which said map is attached hereto and made a part hereof, be and  
the same is hereby ordered vacated.

BE IT FURTHER RESOLVED, that The City of San Diego reserves  
and excepts from the foregoing vacation the permanent easements as  
more particularly described hereinafter:

Reserving and excepting to The City of San Diego the right, easement and privilege of placing, constructing, repairing, replacing, maintaining, using and operating both public utilities, including sewer, water and drainage facilities, and public walkways, together with all necessary and proper fixtures and equipment for use in connection therewith, through, over, under, upon, along and across the hereinafter described easements, together with the right of ingress thereto and egress therefrom, together with the right to maintain the said easements free and clear of any excavation or fills, the erection or construction of any building or other structures, the planting of any tree or trees thereon, or the drilling or digging of any well or wells thereon, together with the right to otherwise protect from all hazards the operation and use of any right hereby reserved. Upon written permission of the City, the owners of the underlying fee may utilize the above described parcel of land for structures, the planting or growing of trees or the installation of privately owned pipelines.

The easements reserved herein are in, under, over, upon, along and across those portions of Kane Street, Jellett Street, the Alley in Block 100, Morena, and Hartford Street, vacated by this document, as more particularly shown on Map No. 15163-D on file in the office of the City Clerk as Document No. 741053.

BE IT FURTHER RESOLVED, that the City Clerk shall cause a certified copy of this resolution attested by him under seal to be recorded in the office of the County Recorder.

APPROVED: JOHN W. WITT, City Attorney                      206495

By Donald W. Detisch  
Donald W. Detisch, Deputy

DWD:K  
8-15-72

BLOCK 85  
27 28

7

8

HOTEL BLOCK MORENA  
MUN. NO. 3229  
9 10

40'

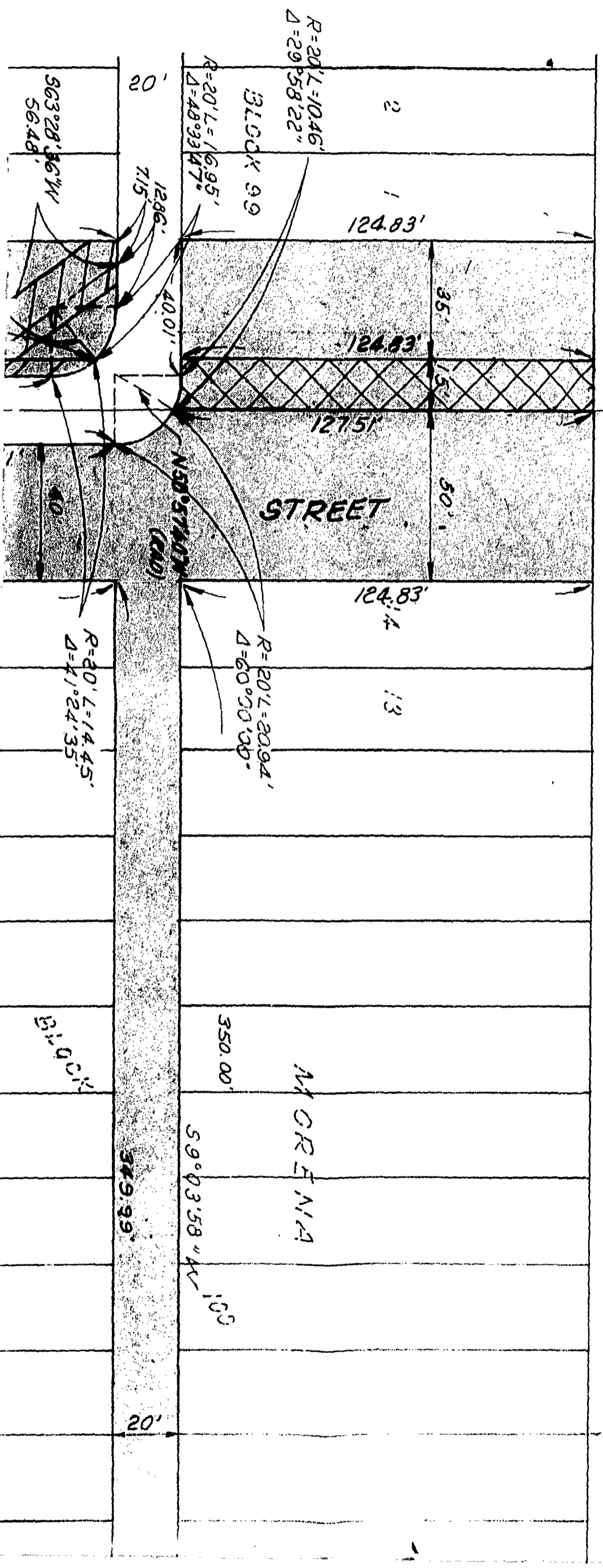
40'

GALVESTON STREET

N 9°04'15"E

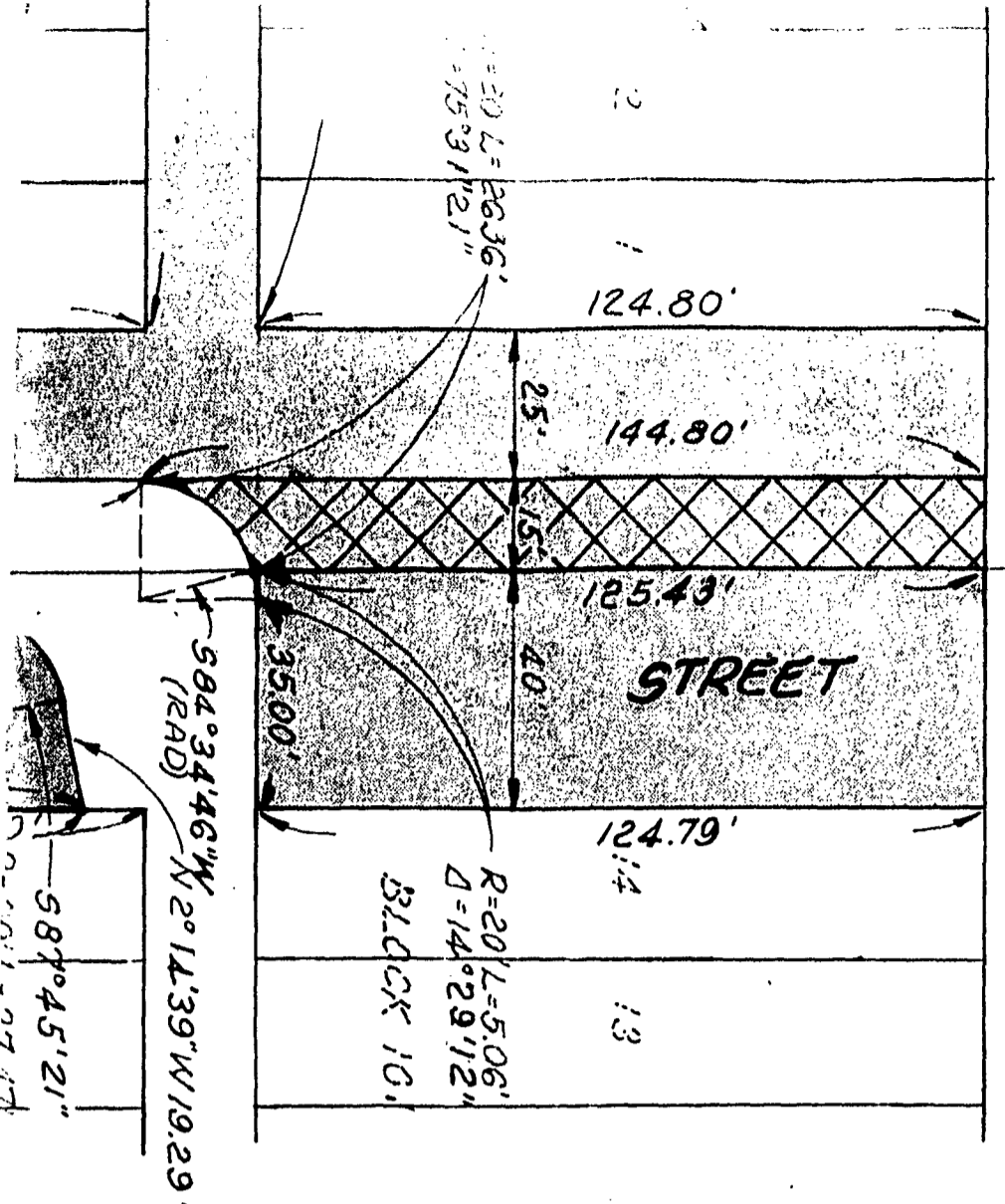
349.66'

40'



BLOCK 85	
15	18

SCALE: 1" = 30'



BASIS OF BEARINGS:  
 IS THE EASTERLY LINE OF HOTEL BLOCK MORENA, MAP NO. 3229  
 I.E., N9°04'15"E

LEGEND

GENERAL UTILITY EASEMENTS RESERVED HEREON SHOWN

AREA VACATED SHOWN SHADED

GENERAL UTILITY AND WALKWAY EASEMENT RESERVED  
 HEREON SHOWN

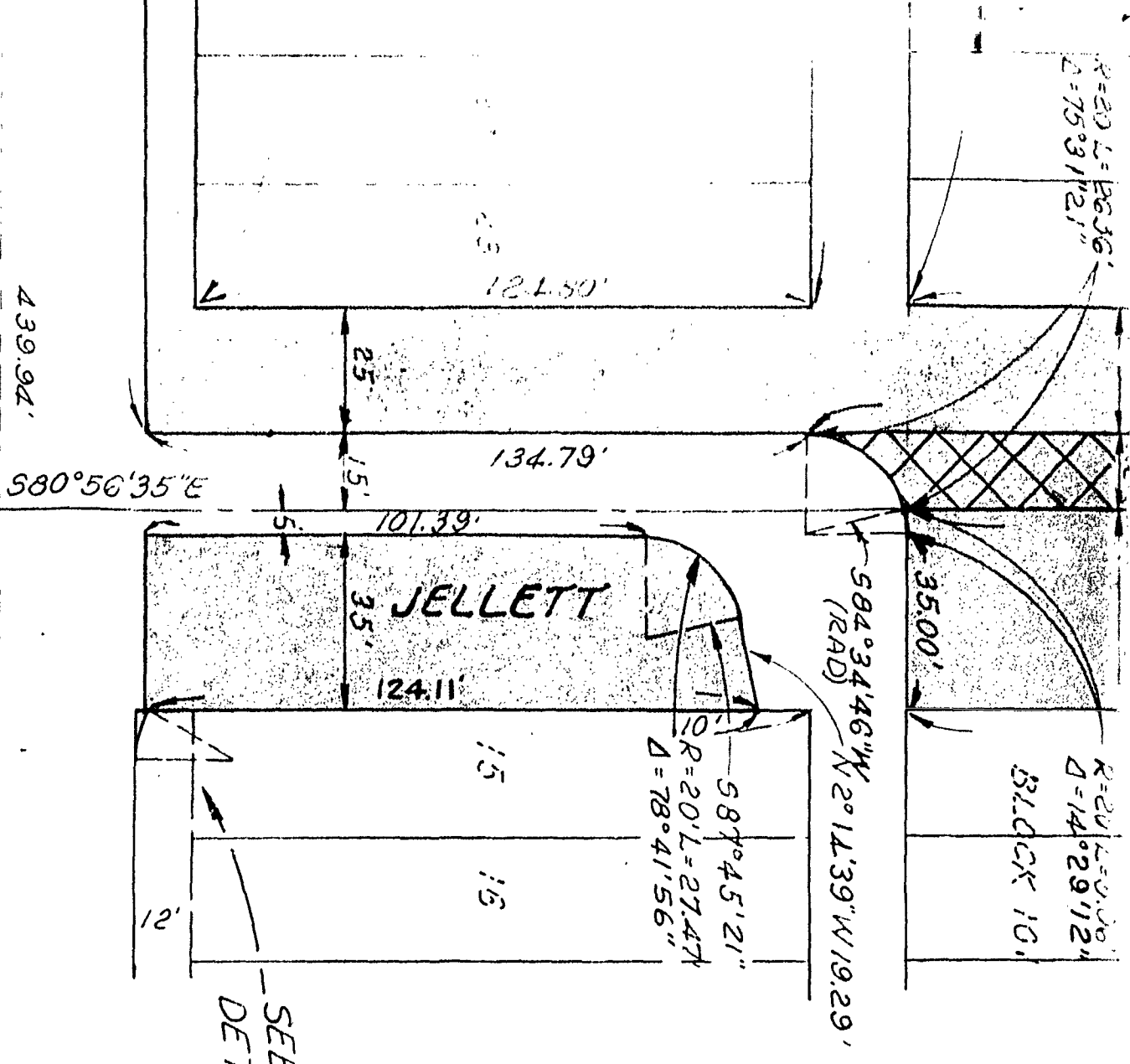
REFERENCE DRAWINGS

4367-D, 6155-D, 6192-D, 9080-B, 8569-D, 8571-D



R=20' L=16.36'  
Δ=75°31'21"

R=20' L=20.00'  
Δ=14°29'12"



SEE  
DETAIL

LEGEND

GENERAL UTILITY EASEMENTS RESERVED HEREON SHOWN

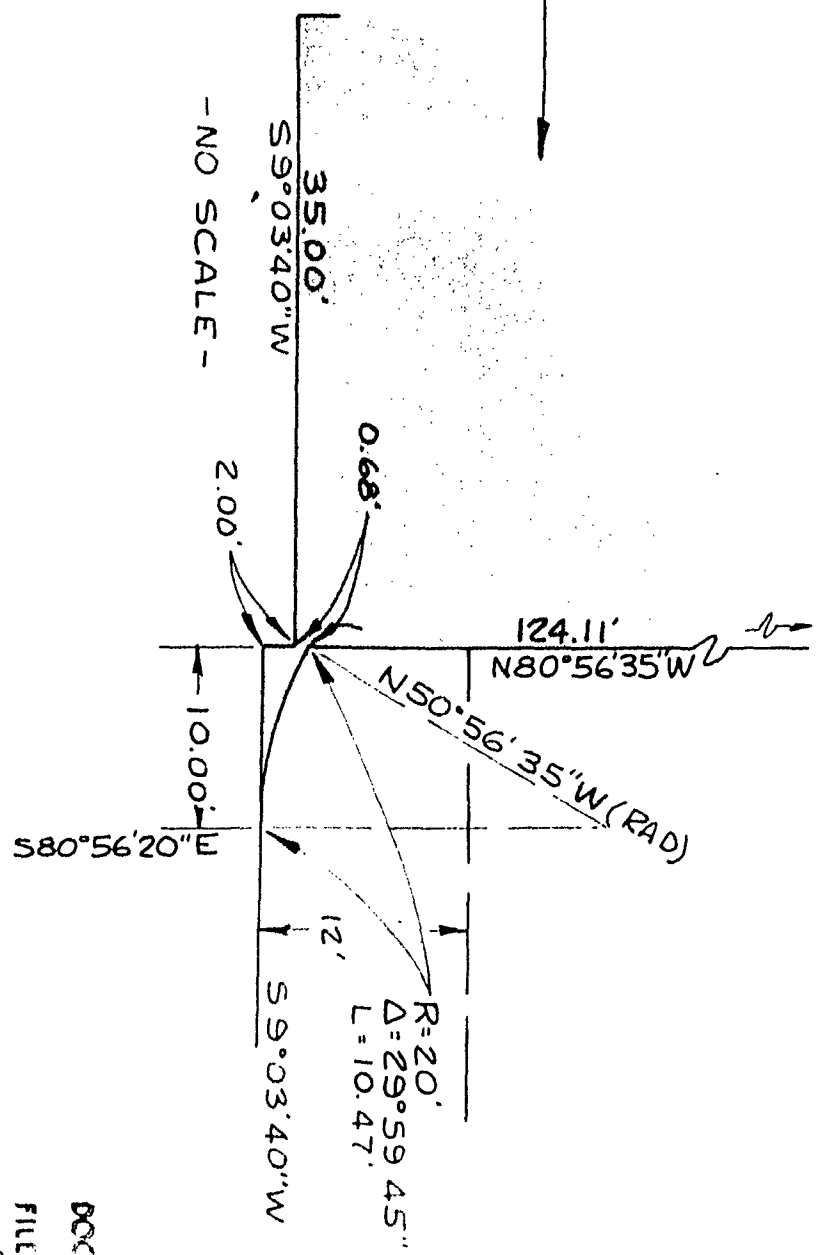
AREA VACATED SHOWN SHADED

GENERAL UTILITY AND WALKWAY EASEMENT RESERVED  
HEREON SHOWN

REFERENCE DRAWINGS

4367-D, 6155-D, 6192-D, 9080-B, 8569-D, 8571-D

AREA VACATED = 1.199 AC.



- NO SCALE -

STREET AND ALLEY VACATION - KANE STREET AND JELLETT STREET BETWEEN  
GALVESTON AND HARTFORD STREETS; ALLEY, BLOCK 100, MORENA; AND A PORTION  
HARTFORD STREET ADJACENT TO BLOCK 100, MORENA.

APPROVALS

DEPARTMENTAL PLANNING	ENG. DEPT. DIVISION OR SECTION CONST. INSPECTION	CITY OF SAN DIEGO, CALIFORNIA DEPT. OF PUBLIC WORKS - CIVIL ENGINEER SHEET 1 OF 1 SHEETS	W.O. NO. 27002
PROPERTY	ELECTRICAL	FOR P.B. WKS. DIV. CIV. ENGR. <i>[Signature]</i>	DESIGN ENGINEER
PUBLIC WORKS	FIELD CHECK	DATE 6-9-72	CONTROL CERTIFICATION
RECREATION	GRADES AND DRAINS	BY APPROVED DATE FILMED	226-1707
UTILITIES	HIGHWAYS	DESCRIPTION BY APPROVED DATE FILMED	
STRUCTURAL	MONUMENTS	ORIGINAL	
TRAFFIC	PARKS	"A" ADDED WALKWAY - JELLETT	
	SEWERAGE	Robert B. D. P. 4-72	
	STREET ACTIONS		

DOCUMENT NO. 741053  
FILED AUG 23 1972  
OFFICE OF THE CITY ENGINEER  
SAN DIEGO, CALIFORNIA

PREPARED BY: A. WILVETT

Passed and adopted by the Council of The City of San Diego on SEP 12 1972,  
 by the following vote:

Councilmen	Yeas	Nays	Excused	Absent
Gil Johnson	<input checked="" type="checkbox"/>	<input type="checkbox"/>	<input type="checkbox"/>	<input type="checkbox"/>
Maureen F. O'Connor	<input checked="" type="checkbox"/>	<input type="checkbox"/>	<input type="checkbox"/>	<input type="checkbox"/>
Henry L. Landt	<input checked="" type="checkbox"/>	<input type="checkbox"/>	<input type="checkbox"/>	<input type="checkbox"/>
Leon L. Williams	<input type="checkbox"/>	<input type="checkbox"/>	<input type="checkbox"/>	<input checked="" type="checkbox"/>
Floyd L. Morrow	<input checked="" type="checkbox"/>	<input type="checkbox"/>	<input type="checkbox"/>	<input type="checkbox"/>
Bob Martinet	<input type="checkbox"/>	<input type="checkbox"/>	<input type="checkbox"/>	<input checked="" type="checkbox"/>
Allen Hitch	<input checked="" type="checkbox"/>	<input type="checkbox"/>	<input type="checkbox"/>	<input type="checkbox"/>
Jim Bates	<input checked="" type="checkbox"/>	<input type="checkbox"/>	<input type="checkbox"/>	<input type="checkbox"/>
Mayor Pete Wilson	<input checked="" type="checkbox"/>	<input type="checkbox"/>	<input type="checkbox"/>	<input type="checkbox"/>

AUTHENTICATED BY:

PETE WILSON  
 Mayor of The City of San Diego, California.

EDWARD NIELSEN  
 City Clerk of The City of San Diego, California.

By *Harry M. Noel*, Deputy.

(Seal)

Office of the City Clerk, San Diego, California	
Resolution Number	<u>206495</u> Adopted <u>SEP 12 1972</u>
	<i>eh</i> <i>gn</i>