

RESOLUTION NO. 208564 AUG 7 1973

VACATION OF A PORTION OF PEARSON DRIVE
ADJACENT TO LOT 27, METROPOLITAN CENTER.

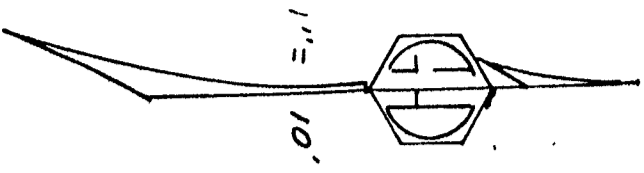
BE IT RESOLVED, by the Council of The City of San Diego, California that a portion of PEARSON DRIVE adjacent to Lot 27, Metropolitan Center, as more particularly referred to in Resolution of Intention No. 208361, is unnecessary for present or prospective public street purposes.

BE IT FURTHER RESOLVED, that a portion of PEARSON DRIVE adjacent to Lot 27, Metropolitan Center, as more particularly shown on Map No. 15478-D, on file in the office of the City Clerk as Document No. 744033, which said map is attached hereto and made a part hereof, be and the same is hereby ordered vacated.

BE IT FURTHER RESOLVED, that the City Clerk shall cause a certified copy of this resolution, with map, attested by him under seal, to be recorded in the office of the County Recorder.

APPROVED: JOHN W. WITT, City Attorney

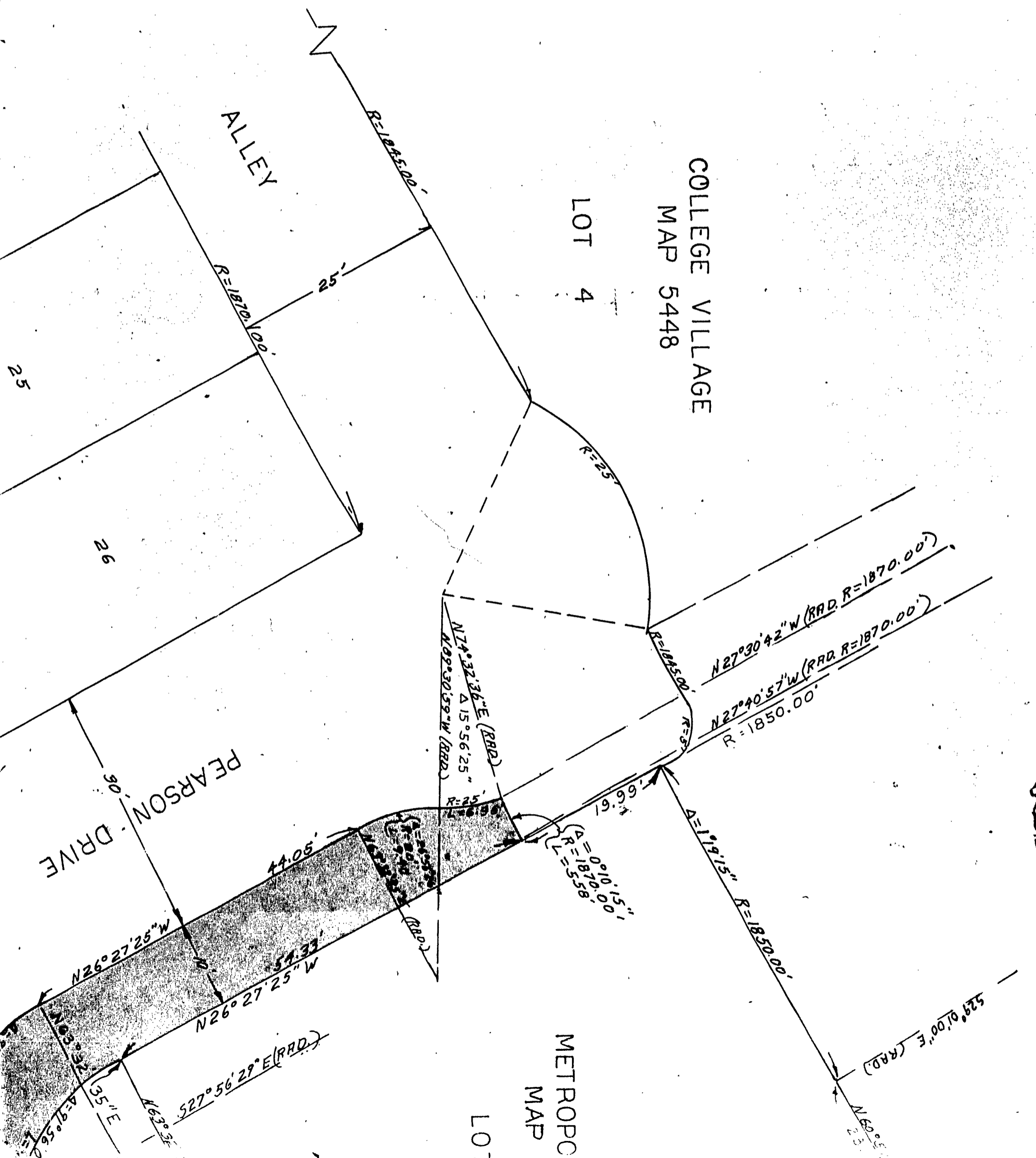
By H. Valderhaug
Harold Valderhaug, Deputy



COLLEGE VILLAGE
MAP 5448

LOT 4

ALLEY



METROPC
MAP

LOT

PEARSON DRIVE

25

26

$529^{\circ}01'00''$ E (RAD)

$N 27^{\circ}30'42''$ W (RAD. $R=1870.00'$)
 $N 27^{\circ}40'57''$ W (RAD. $R=1870.00'$)
 $R=1850.00'$

$R=1845.00'$

$R=25.5'$

$N 74^{\circ}32'36''$ E (RRD)
 $\Delta 15^{\circ}56'25''$
 $N 69^{\circ}30'59''$ W (RRD)
 $R=25.5'$

$\Delta 19.99'$
 $R=1870.00'$
 $\Delta=0^{\circ}10'15.0''$
 $R=5558'$

$\Delta 119.15''$ $R=18550.00'$

$44.05'$

$57.33'$

$527^{\circ}56'29''$ E (RAD.)

$N 26^{\circ}27'25''$ W

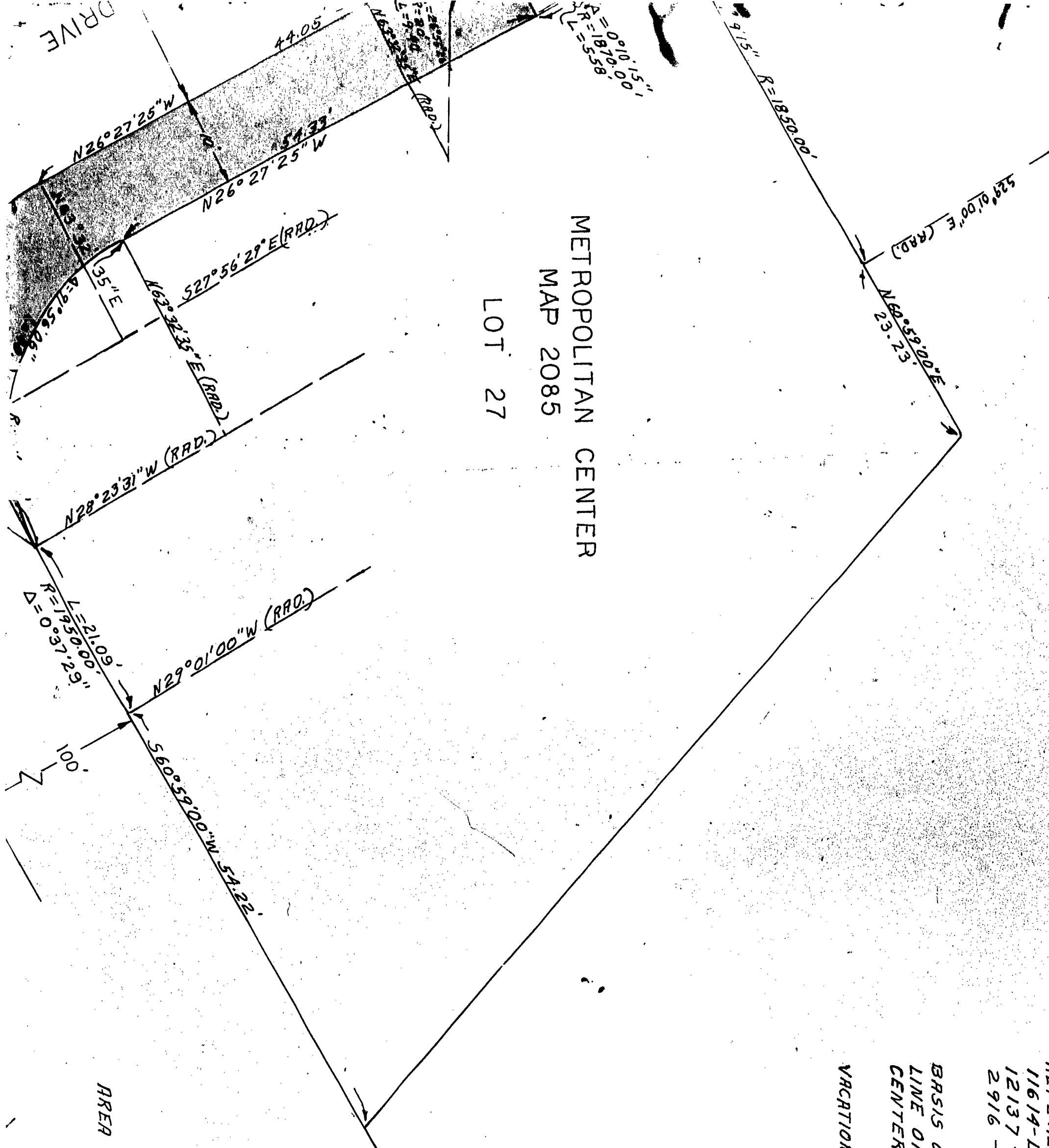
$N 26^{\circ}27'25''$ W

$N 93^{\circ}35'$

$35''$ E

$35''$ E

$\Delta 91^{\circ}56'0''$

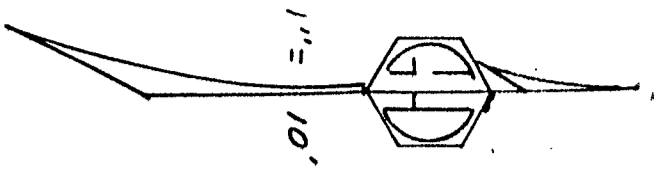


METROPOLITAN CENTER
 MAP 2085
 LOT 27

REFERENCE DRAWINGS
 11614-D
 12137-L
 2916-D

BASIS OF BERRING: THE WESTERLY
 LINE OF LOT 27 METROPOLITAN
 CENTER, i.e., N26°27'25"W
 VACATION SHOWN SHADED

AREA VACATED - 0.019 ACRES



LOT 4

ALLEY

R=1845.00'

25'

R=1870.100'

25

26

R=25'

N74°32'36"E (RRD)
Δ15°56'25"
N08°30'59"W (RRD)
R=25'

0°10'15"
Δ=1870'
R=5558'

PEARSON DRIVE

30'

44.05'

N26°27'25"W

N26°27'25"W

S27°56'29"E (RRD.)

TEL CAJON

BLVD.

AMHERS

METROPO
MAP

LOT

L=31.93'
R=20.02'

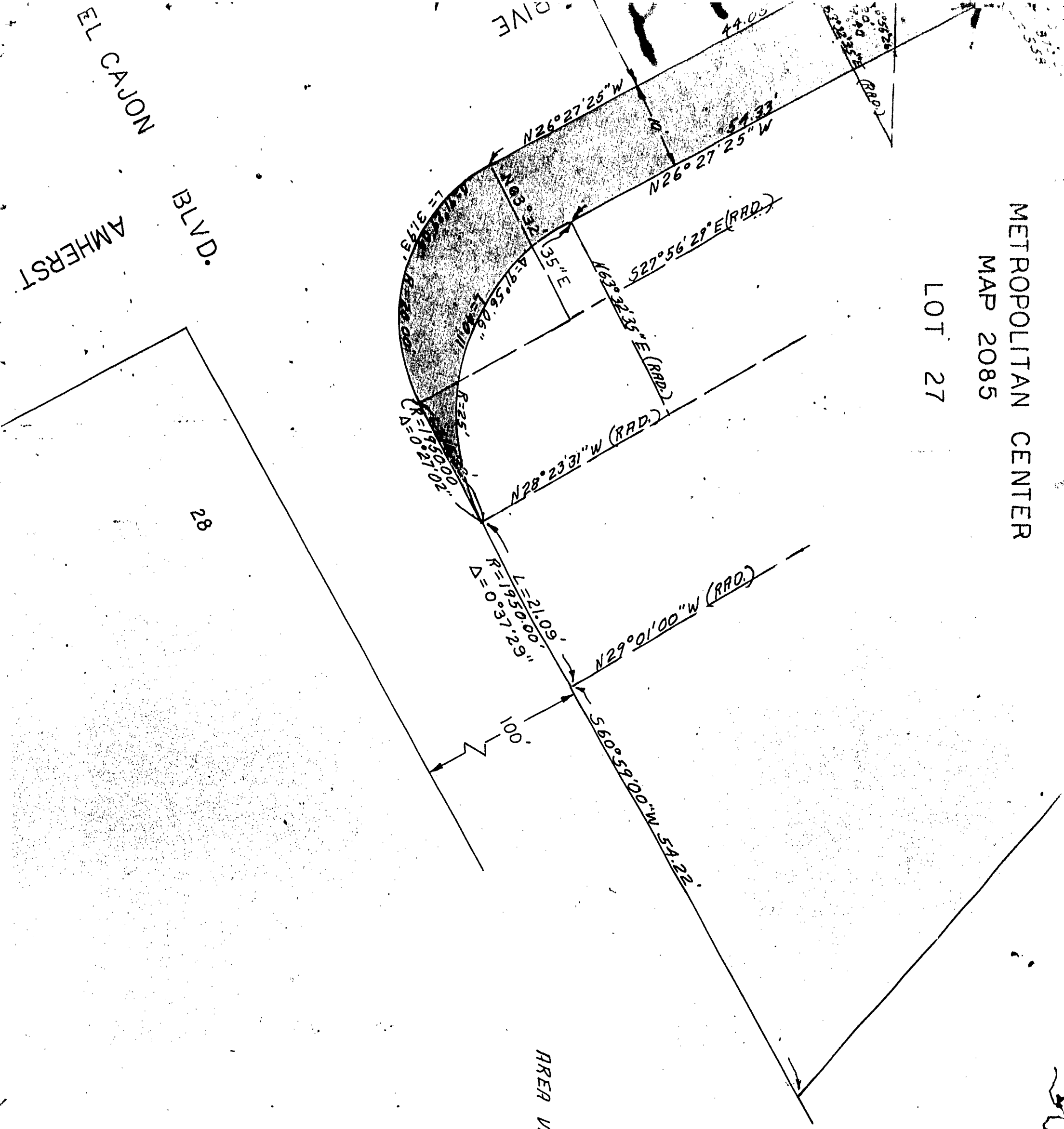
L=34.01'
R=20.02'

L=35.00'
R=20.02'

L=35.00'
R=20.02'

METROPOLITAN CENTER
MAP 2085

LOT 27



EL CAJON BLVD.
AMHERST

28

AREA VACATED - 0.019 ACRES

STREET VACATION FOR:
PEARSON DRIVE - ADJACENT
LOT 27 METROPOLITAN CENTER
CITY OF SAN DIEGO, CALIFORNIA

SHEET / OF / SHEETS

CP Keckland
FOR CITY ENGINEER

4-10-73

DOCUMENT NO. _____
FILED _____ JUL 17
OFFICE OF THE CITY ENGINEER
SAN DIEGO, CALIFORNIA

DESCRIPTION	BY	APPROVED	DATE	FILED
ORIGINAL				

AUG 7 1973

Passed and adopted by the Council of The City of San Diego on
by the following vote:

Councilmen	Yeas	Nays	Excused	Absent
Gil Johnson	<input checked="" type="checkbox"/>	<input type="checkbox"/>	<input type="checkbox"/>	<input checked="" type="checkbox"/>
Maureen F. O'Connor	<input type="checkbox"/>	<input type="checkbox"/>	<input type="checkbox"/>	<input type="checkbox"/>
Henry L. Landt	<input checked="" type="checkbox"/>	<input type="checkbox"/>	<input type="checkbox"/>	<input checked="" type="checkbox"/>
Leon L. Williams	<input type="checkbox"/>	<input type="checkbox"/>	<input type="checkbox"/>	<input type="checkbox"/>
Floyd L. Morrow	<input checked="" type="checkbox"/>	<input type="checkbox"/>	<input type="checkbox"/>	<input type="checkbox"/>
Bob Martinet	<input checked="" type="checkbox"/>	<input type="checkbox"/>	<input type="checkbox"/>	<input type="checkbox"/>
Allen Hitch	<input checked="" type="checkbox"/>	<input type="checkbox"/>	<input type="checkbox"/>	<input type="checkbox"/>
Jim Bates	<input type="checkbox"/>	<input type="checkbox"/>	<input type="checkbox"/>	<input type="checkbox"/>
Mayor Pete Wilson	<input type="checkbox"/>	<input type="checkbox"/>	<input type="checkbox"/>	<input checked="" type="checkbox"/>

AUTHENTICATED BY:

PETE WILSON
Mayor of The City of San Diego, California.

EDWARD NIELSEN
City Clerk of The City of San Diego, California.

(Seal)

By *Mary Anne Reese*, Deputy.

Office of the City Clerk, San Diego, California

Resolution Number **208564** Adopted **AUG 7 1973**

ly *pb*