

RESOLUTION NO. 208916 OCT - 2 1973

VACATION OF PORTIONS OF GARNET AVENUE AND
MISSION BAY DRIVE IN PUEBLO LOTS 1208 AND
1797.

BE IT RESOLVED, by the Council of The City of San Diego,
California, that portions of GARNET AVENUE and MISSION BAY DRIVE
in Pueblo Lots 1208 and 1797, as more particularly referred to in
Resolution of Intention No. 208589, is unnecessary
for present or prospective public street purposes.

BE IT FURTHER RESOLVED, that portions of GARNET AVENUE and
MISSION BAY DRIVE in Pueblo Lots 1208 and 1797, as more parti-
cularly shown on Map No. 15512-D, on file in the office of the
City Clerk as Document No. 744530, which said map
is attached hereto, and made a part hereof, be and the same is
hereby ordered vacated.

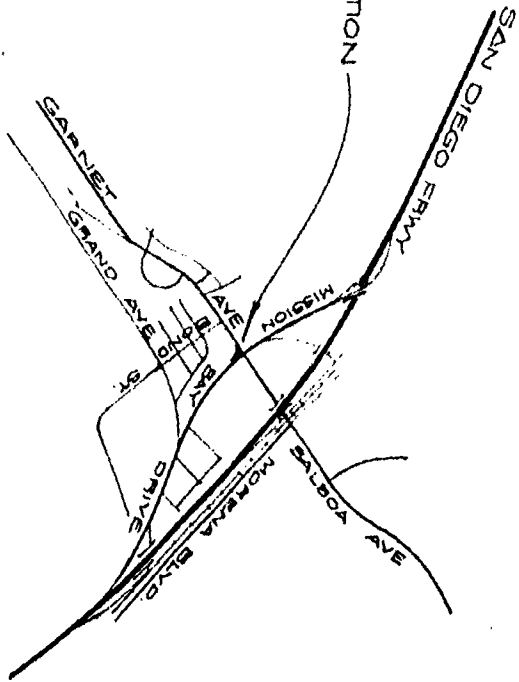
BE IT FURTHER RESOLVED, that the City Clerk shall cause a
certified copy of this resolution, with exhibit, attested by
him under seal, to be recorded in the office of the County
Recorder.

APPROVED: JOHN W. WITT, City Attorney

By H. Valderhaug
Harold Valderhaug, Deputy

nr/8-6-73

VICINITY MAP
NO SCALE



STREET VACATION

P.L. 1788

GARNET

S/LY LINE P.L. 1788 PER S. of S 1972
N 75° 01' 00" E 474.92'

LANE MAP 501427
7156 5517

AVENUE

MISSION

BAY
R. of

N 37° 52' E Rodial
R. 387.4

N 10° 33' 54" E Rodial

H 142° 59' W
R. 415.1972

L 1° 56' 56" OZ
L 1° 56' 56" OZ

213629.11

N 45° 25' 13" E
R. 387.4

N 17° 52' E
R. 20

N 45° 59' 00" W
(RAD)
R. 387.4

P.L. 1797

Center line
474.22

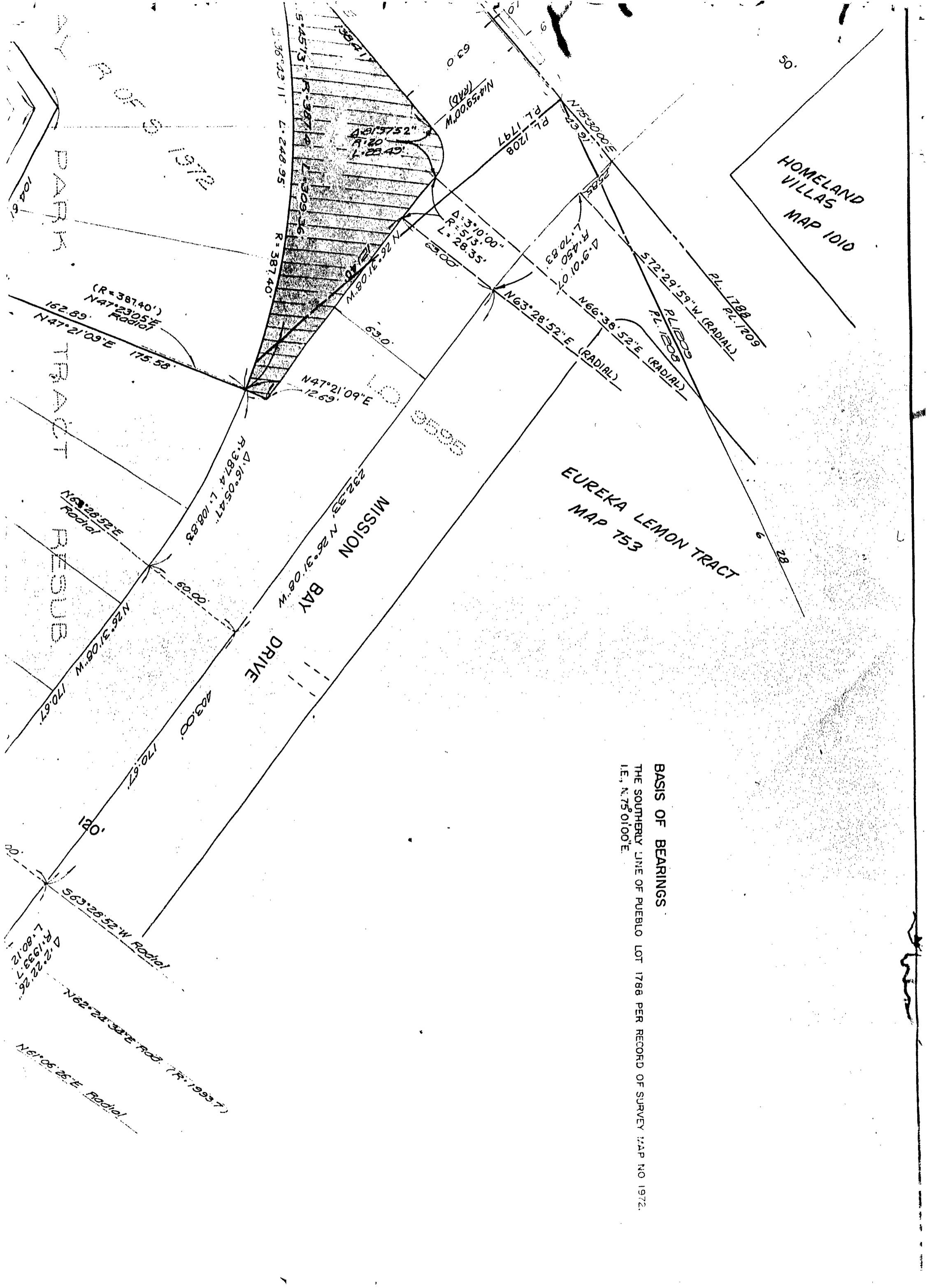
63.0

50'


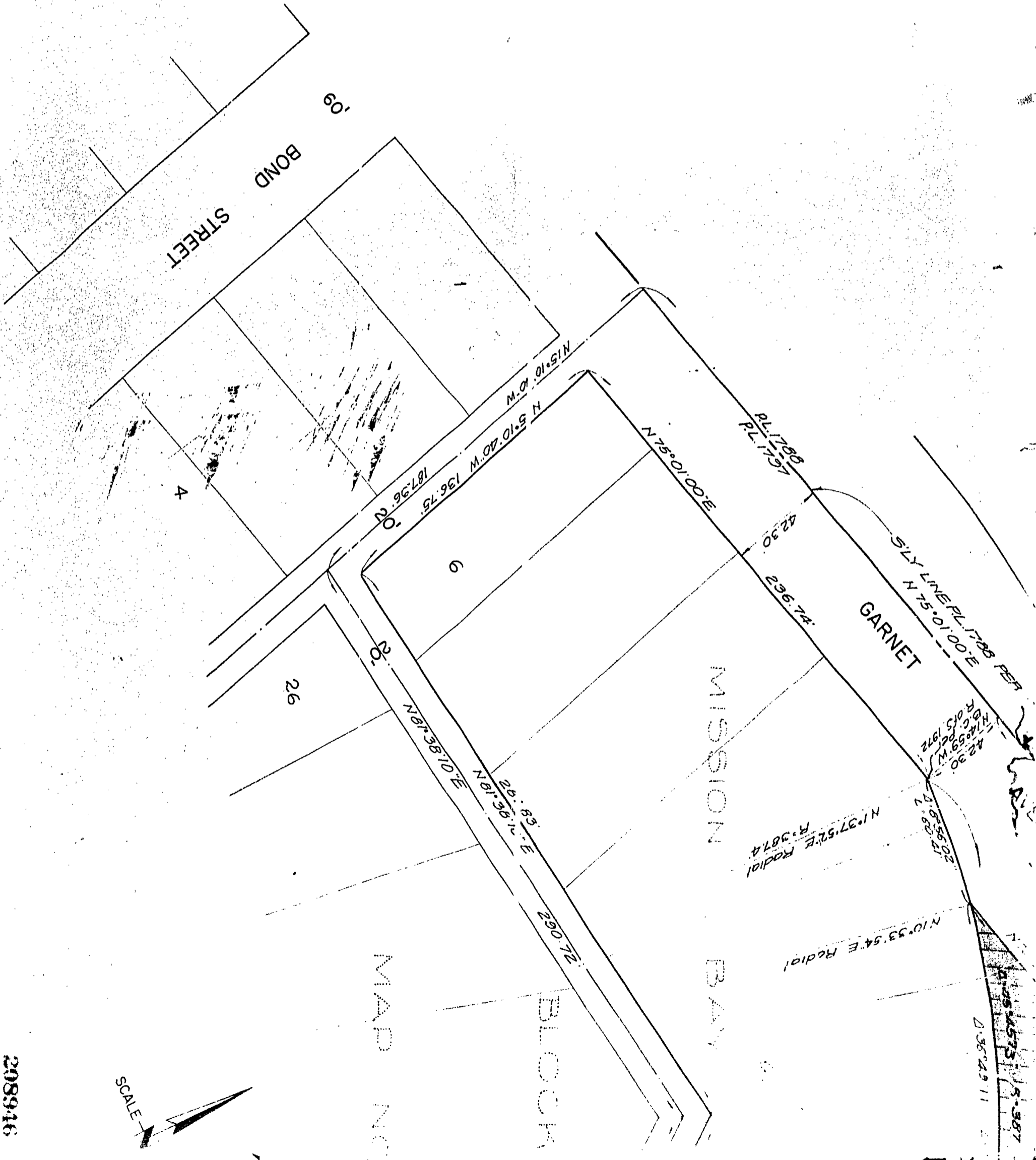
H 17° 30' 01" W
50'

50'

50'



BASIS OF BEARINGS
 THE SOUTHERLY LINE OF PUEBLO LOT 1788 PER RECORD OF SURVEY MAP NO 1972.
 I.E., N75°01'00"E.



208946

MAP NO.

BLOOM

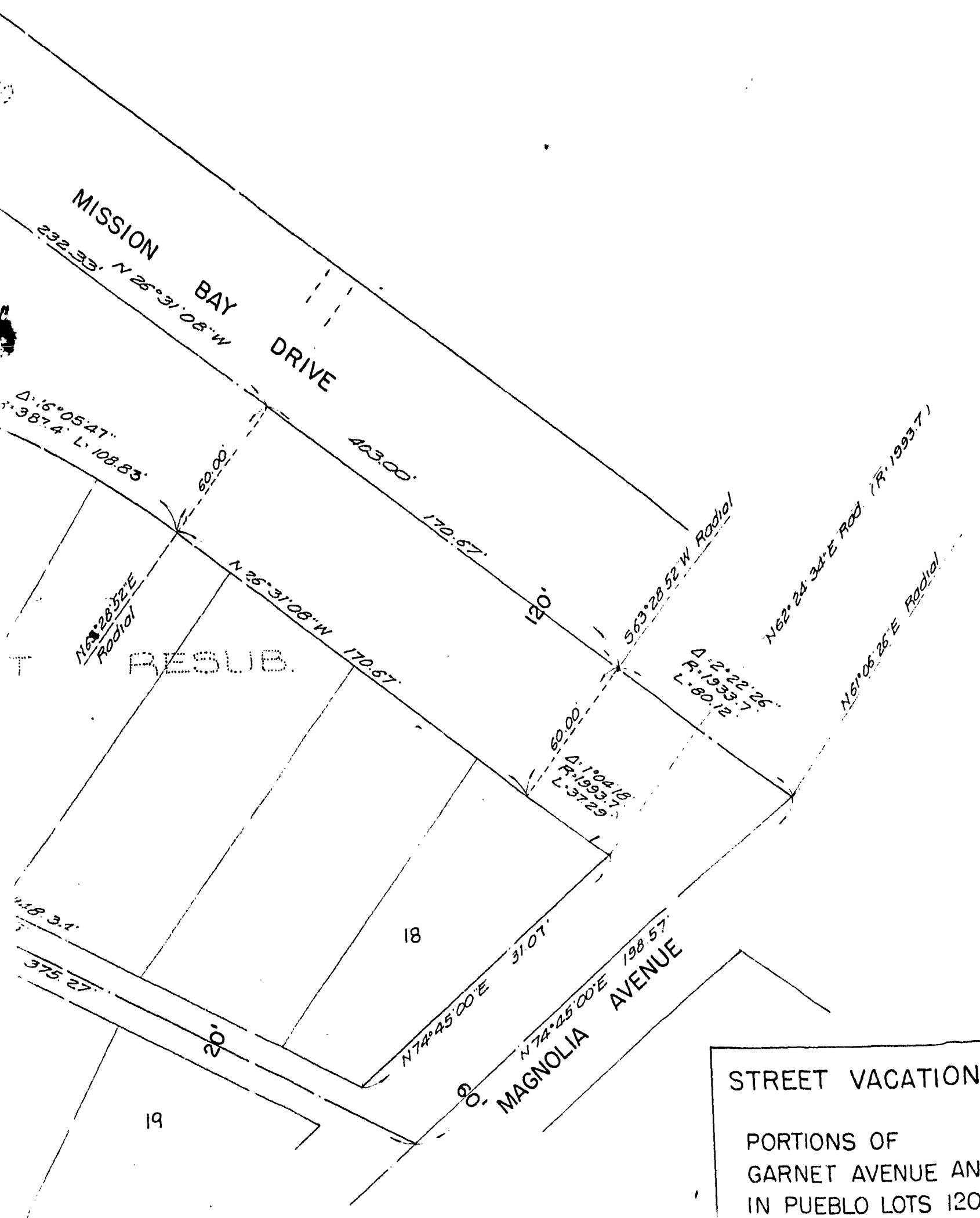
MISSION BAY

GARNET

D. 36249 11
A. 354573
S. 387

EUREKA
MAP 753

18, N. 75° 01' 00" E



RESUB.

ADDED (10809 SQ. FT. - 0.248 AC.)

3305-B, 8529-B, 9805-B, 9855-B, 10153-B,
1516-D, 9761-D, 9806-D, 10350-D, 13369-D,

Prepared By
PAFFORD & ASSOCIATES
2898 Rowena Ave
Los Angeles, Cal 90039
Tel 666-2213
10 18 72

STREET VACATION		DOCUMENT NO. 744530
PORTIONS OF GARNET AVENUE AND MISSION BAY DRIVE IN PUEBLO LOTS 1208 AND 1797		FILED AUG 15 1973
		OFFICE OF THE CITY CLERK SAN DIEGO, CALIFORNIA
CITY OF SAN DIEGO, CALIFORNIA		W.O. (71-69)
SHEET 1 OF 1 SHEET		NO. 27002
<i>C.R. Lockland</i>	1-24-73	DIVISION HEAD
DESCRIPTION	BY	APPROVED DATE FILMED
ORIGINAL		
		DESIGN ENGINEER
		<i>Bill Roubine</i> 123-73 COMM. CERTIFICATION
		232-1701 ARCHITECT'S COORDINATES
CONTRACTOR	DATE STARTED	15512 -D
INSPECTOR	DATE COMPLETED	

Passed and adopted by the Council of The City of San Diego on OCT - 2 1973,
by the following vote:

Councilmen	Yeas	Nays	Excused	Absent
Gil Johnson	<input checked="" type="checkbox"/>	<input type="checkbox"/>	<input type="checkbox"/>	<input type="checkbox"/>
Maureen F. O'Connor	<input checked="" type="checkbox"/>	<input type="checkbox"/>	<input type="checkbox"/>	<input type="checkbox"/>
Henry L. Landt	<input checked="" type="checkbox"/>	<input type="checkbox"/>	<input type="checkbox"/>	<input type="checkbox"/>
Leon L. Williams	<input checked="" type="checkbox"/>	<input type="checkbox"/>	<input type="checkbox"/>	<input type="checkbox"/>
Floyd L. Morrow	<input checked="" type="checkbox"/>	<input type="checkbox"/>	<input type="checkbox"/>	<input type="checkbox"/>
Bob Martinet	<input type="checkbox"/>	<input type="checkbox"/>	<input type="checkbox"/>	<input checked="" type="checkbox"/>
Allen Hitch	<input type="checkbox"/>	<input type="checkbox"/>	<input checked="" type="checkbox"/>	<input type="checkbox"/>
Jim Bates	<input type="checkbox"/>	<input type="checkbox"/>	<input type="checkbox"/>	<input checked="" type="checkbox"/>
Mayor Pete Wilson	<input type="checkbox"/>	<input type="checkbox"/>	<input type="checkbox"/>	<input checked="" type="checkbox"/>

AUTHENTICATED BY:

PETE WILSON

Mayor of The City of San Diego, California.

(Seal)

EDWARD NIELSEN

City Clerk of The City of San Diego, California.

By Ann C. J. J. J., Deputy.

Office of the City Clerk, San Diego, California

Resolution Number 208946 Adopted OCT - 2 1973