

RESOLUTION NO. 209337

WHEREAS, Section 21101 (a) of the Vehicle Code of the State of California provides for the closing of a street to vehicular traffic when in the opinion of the legislative body having jurisdiction the highway is no longer needed for vehicular traffic; and


WHEREAS, the Council has determined that that portion of ALLEN ROAD northerly of a line between the most easterly corner of Lot 8 and the most northerly corner of Lot 20, Mission Hills, a distance of approximately 1410 feet, is no longer needed for vehicular traffic; and

WHEREAS, this action is exempt from the provisions of the California Environmental Quality Act of 1970 under Section III, H., 8., of the City Guidelines for Implementation of said Act; NOW, THEREFORE,

BE IT RESOLVED, that that portion of ALLEN ROAD northerly of a line between the most easterly corner of Lot 8 and the most northerly corner of Lot 20, Mission Hills, as shown on Drawing No. 15987-D, on file in the office of the City Clerk as Document No. 745632, be and the same is hereby closed to vehicular traffic pursuant to Section 21101 (a) of the Vehicle Code of the State of California.

BE IT FURTHER RESOLVED, that said portion of ALLEN ROAD shall remain open for pedestrian traffic and other appropriate, non-motor-vehicular, street purposes.

APPROVED: JOHN W. WITT, City Attorney

By 
Harold Valderhaug, Deputy

HOTEL CIRCLE (NORTH)

INTERSTATE 8

HOTEL CIRCLE (SOUTH)

EVELYN

2

TERRACE

STREET

30'

RES.

30'

MAP

1

PARCEL B

5500

333

4

PARCEL A

A

MISSION

NO.

BLOCK

5

3

2

4

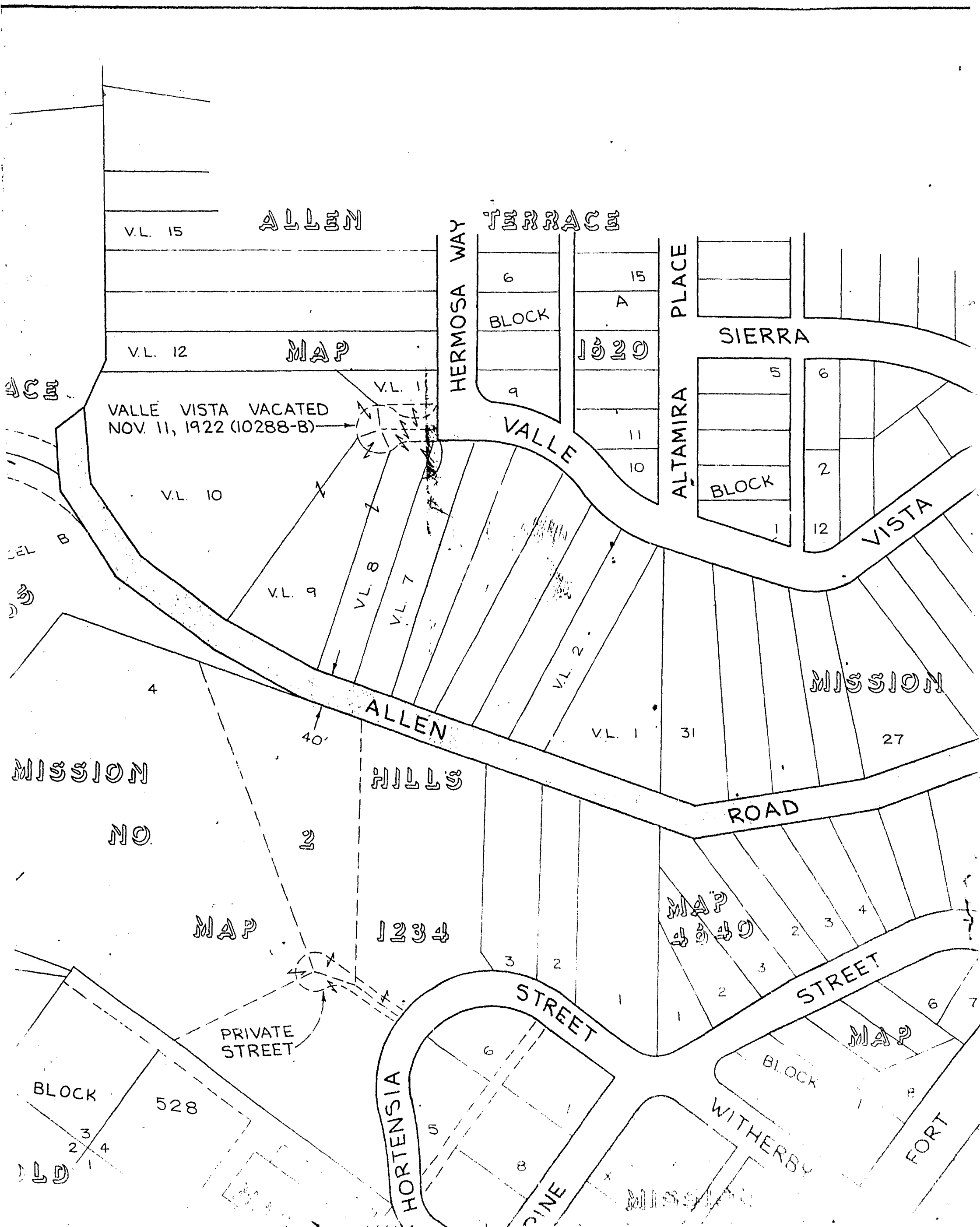
OLD

50

VL

VL

VALLE NOV. 11.



V.L. 15 ALLEN TERRACE

V.L. 12 MAP

VALLE VISTA VACATED NOV. 11, 1922 (10288-B)

V.L. 10

V.L. 9

V.L. 8

V.L. 7

V.L. 2

ALLEN ROAD

HILLS

MISSION

NO. 2

2

1234

MAP

MAP 1234

PRIVATE STREET

BLOCK

528

OLD

HORTENSIA STREET

STREET

PINE

MAP 1234

BLOCK

WITHERBY

FORT

HERMOSA WAY

TERRACE

BLOCK

1320

PLACE

ALTAMIRA

SIERRA

BLOCK

VISTA

MISSION

ROAD

STREET

MAP

6

15

A

9

11

10

5

6

2

12

4

40'

V.L. 1

31

27

3

2

2

3

2

3

4

3

4

2

5

6

8

8



SCALE 1" = 100'



HOTEL CIRCLE (NORTH)

INTERSTATE 8

HOTEL CIRCLE (SOUTH)

EVELYN

TERRACE

STREET

RES.

VALLE VISTA
NOV. 11, 1922

MAP

PARCEL B

PARCEL A

MISSION

NO.

BLOCK

528

OLD

SAN

V.L. 15

V.L. 12

V.L. 10

30'

30'

5500

333

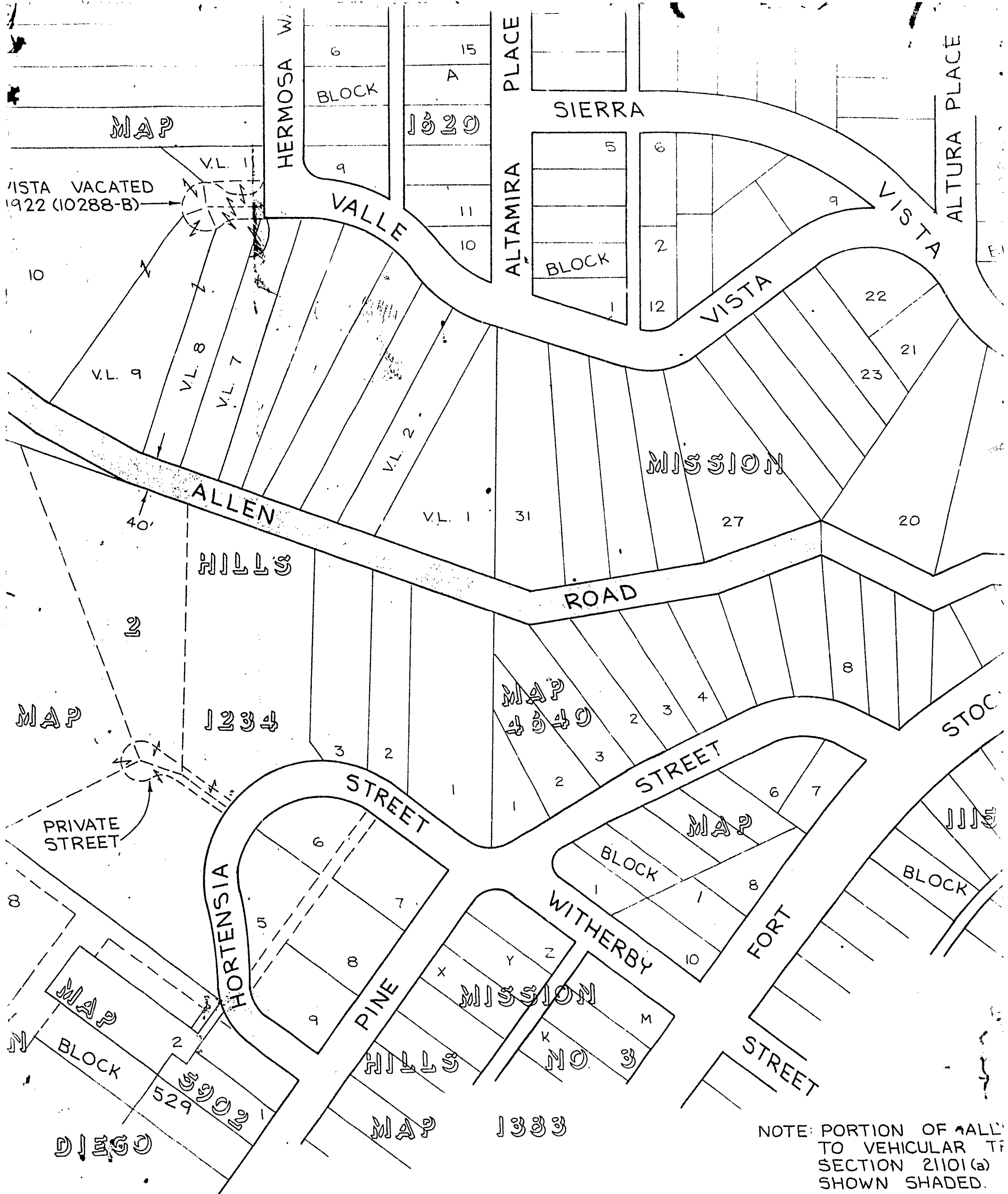
4

3

2

4

1



VISTA VACATED
1922 (10288-B)

MAP

PRIVATE
STREET

MAP

DIEGO

MAP

MAP
4340

MAP

MAP

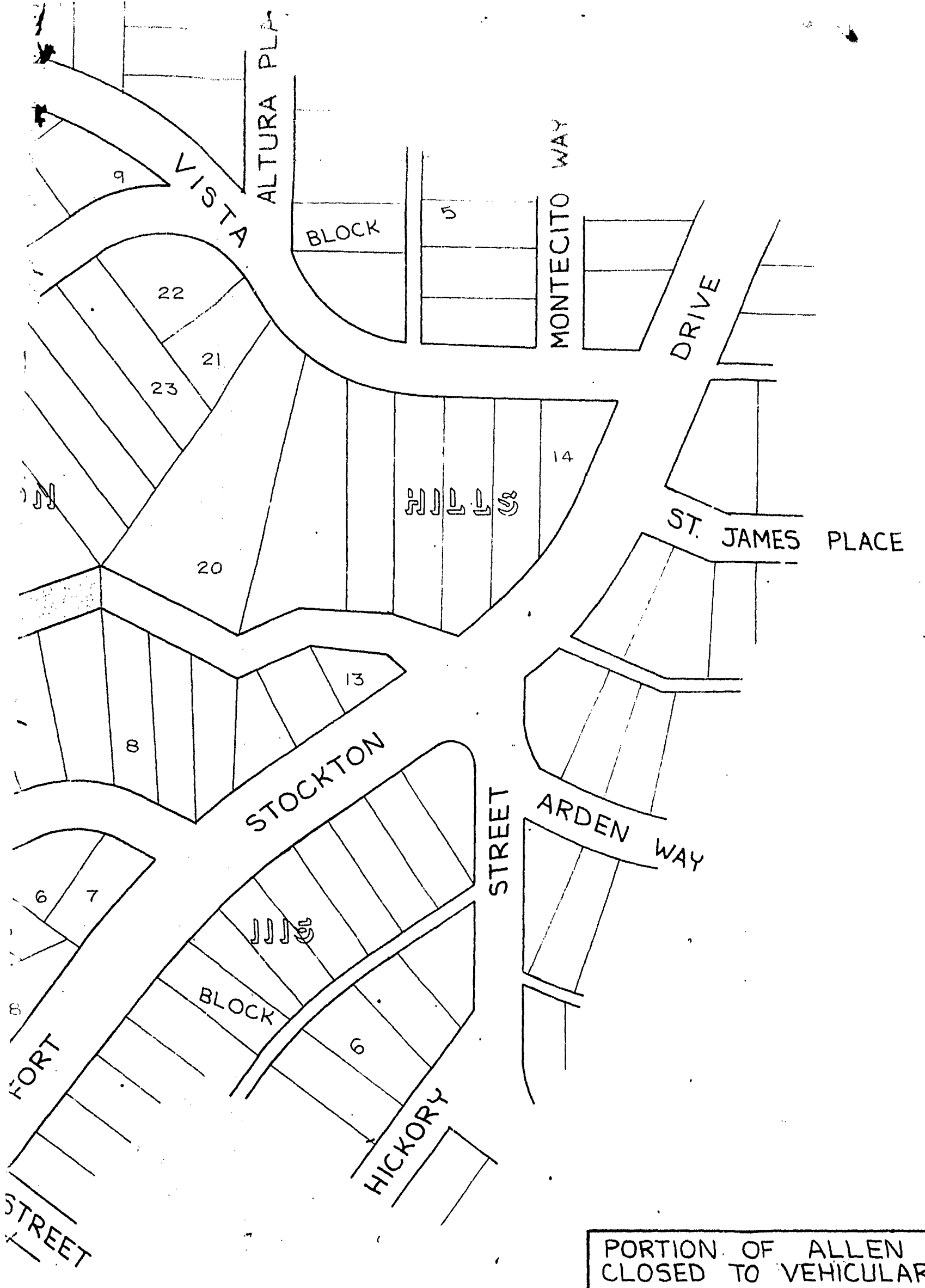
1333

NOTE: PORTION OF VALLE VISTA
TO VEHICULAR TRAFFIC
SECTION 21101(a)
SHOWN SHADED.
NOT VACATE AND THE DEDICATION
IS IN EFFECT.

DOCUMENT NO. 745632
FILED DEC 1 1973
OFFICE OF THE CITY CLERK
SAN DIEGO, CALIFORNIA.

REFERENCES: 9669-B,

209337



NOTE: PORTION OF ALLEN ROAD CLOSED TO VEHICULAR TRAFFIC PER SECTION 21101(a) OF VEHICLE CODE SHOWN SHADED. THIS ACTION DOES NOT VACATE ANY RIGHT-OF-WAY, AND THE DEDICATION REMAINS IN EFFECT.

REFERENCES: 9669-B, 10288-B

PORTION OF ALLEN ROAD CLOSED TO VEHICULAR TRAFFIC — NORTHERLY OF A LINE BETWEEN THE MOST EASTERLY CORNER OF LOT 8 AND THE MOST NORTHERLY CORNER OF LOT 20, MISSION HILLS		W.O. (72-52) NO. 27002
CITY OF SAN DIEGO, CALIFORNIA SHEET 1 OF 1 SHEETS		
FOR <i>CR Doc Need</i> <small>ENGINEER</small>	10-4-73 <small>DATE</small>	DIVISION HEAD
DESCRIPTION ORIGINAL	BY <small>DATE</small>	DESIGN ENGINEER <i>Bill Rombel</i> 10-A-73 CONTROL CERTIFICATION
CONTRACTOR INSPECTOR	DATE STARTED DATE COMPLETED	214-1713 <small>APPARENT COORDINATES</small> 15987-D

RECEIVED
CITY CLERK'S OFFICE

1973 NOV 27 PM 12:58

SAN DIEGO, CALIF. *dmg*

Passed and adopted by the Council of The City of San Diego on NOV 27 1973,
by the following vote:

Councilmen	Yeas	Nays	Excused	Absent
Gil Johnson	<input checked="" type="checkbox"/>	<input type="checkbox"/>	<input type="checkbox"/>	<input type="checkbox"/>
Maureen F. O'Connor	<input checked="" type="checkbox"/>	<input type="checkbox"/>	<input type="checkbox"/>	<input type="checkbox"/>
Henry L. Landt	<input type="checkbox"/>	<input type="checkbox"/>	<input type="checkbox"/>	<input checked="" type="checkbox"/>
Leon L. Williams	<input checked="" type="checkbox"/>	<input type="checkbox"/>	<input type="checkbox"/>	<input type="checkbox"/>
Floyd L. Morrow	<input checked="" type="checkbox"/>	<input type="checkbox"/>	<input type="checkbox"/>	<input type="checkbox"/>
Bob Martinet	<input checked="" type="checkbox"/>	<input type="checkbox"/>	<input type="checkbox"/>	<input type="checkbox"/>
Allen Hitch	<input type="checkbox"/>	<input type="checkbox"/>	<input type="checkbox"/>	<input checked="" type="checkbox"/>
Jim Bates	<input checked="" type="checkbox"/>	<input type="checkbox"/>	<input type="checkbox"/>	<input type="checkbox"/>
Mayor Pete Wilson	<input type="checkbox"/>	<input type="checkbox"/>	<input type="checkbox"/>	<input checked="" type="checkbox"/>

AUTHENTICATED BY:

PETE WILSON

Mayor of The City of San Diego, California.

(Seal)

EDWARD NIELSEN

City Clerk of The City of San Diego, California.

By *Yolanda Limon*, Deputy.

Office of the City Clerk, San Diego, California

Resolution Number 209337 Adopted NOV 27 1973