

RESOLUTION NO. 210107 **APR 18 1974**

VACATION OF GROVE STREET ADJACENT TO LOT 31,
NESTOR ACRES.

BE IT RESOLVED, by the Council of The City of San Diego,
California, that GROVE STREET adjacent to Lot 31, Nestor Acres,
as more particularly referred to in Resolution of Intention
No. 210192 is unnecessary for present or prospective
public street purposes.

BE IT FURTHER RESOLVED, that GROVE STREET adjacent to Lot 31,
Nestor Acres, as more particularly shown on tentative Subdivision
Map of Bennett Corner, T.M. 73-152, a copy of which is on file in
the office of the City Clerk as Document No. 746740,
is hereby ordered vacated.

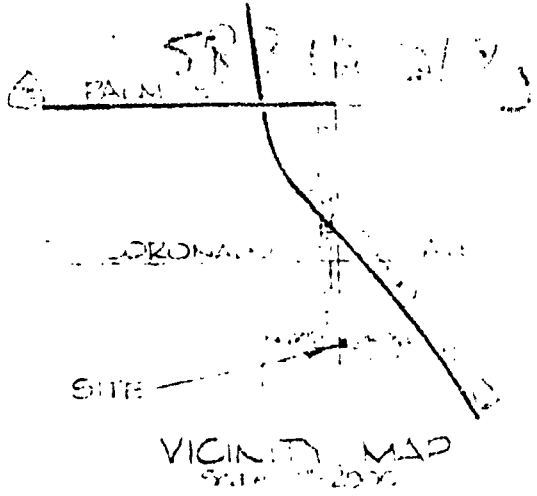
BE IT FURTHER RESOLVED, that the City Clerk shall cause a
certified copy of this resolution, attested by him under seal,
to be recorded in the office of the County Recorder.

APPROVED: JOHN W. WITT, City Attorney

By H. Valderhaug
Harold Valderhaug, Deputy


nr/3-12-74

73-1-2



BEN
 BEING A
 N. CITY
 OF CALIF.

CITY PROPOSED
 STREET WIDENING

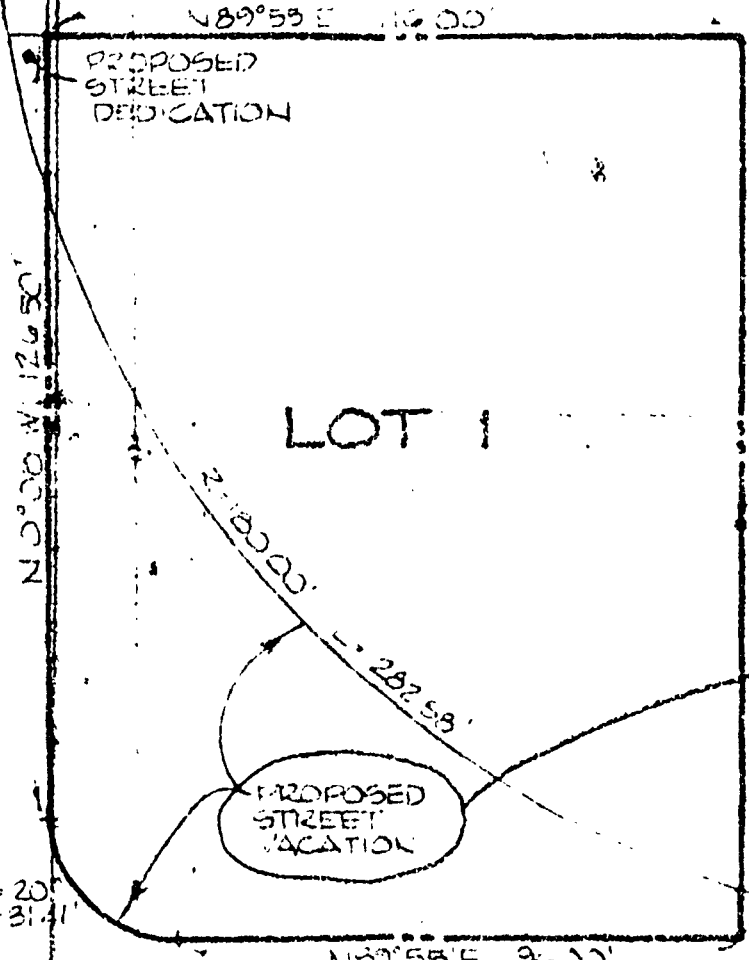


IMPROVE HOLLISTER 1/2 WIDTH (PVNT, CB. & S.W.)
 AS 64'/84' @ THE N'LY END
 @ THE N'LY END

STREET

SEP 28
 TDS, R/W

EXIST 12" V.C. SEWER
 EXIST 20" WATER MAIN



CONCURRENT
 MAP FILING

INGRID AVE

GROVE

AVENUE

SUB
 32094
 19331E

HOLLISTER

IMPROVE GROVE
 1/2 WIDTH (PVNT, CB. & S.W.)
 AS 40'/60'

PACIFIC Y. CO.
 HOLLYWOOD
 19331E

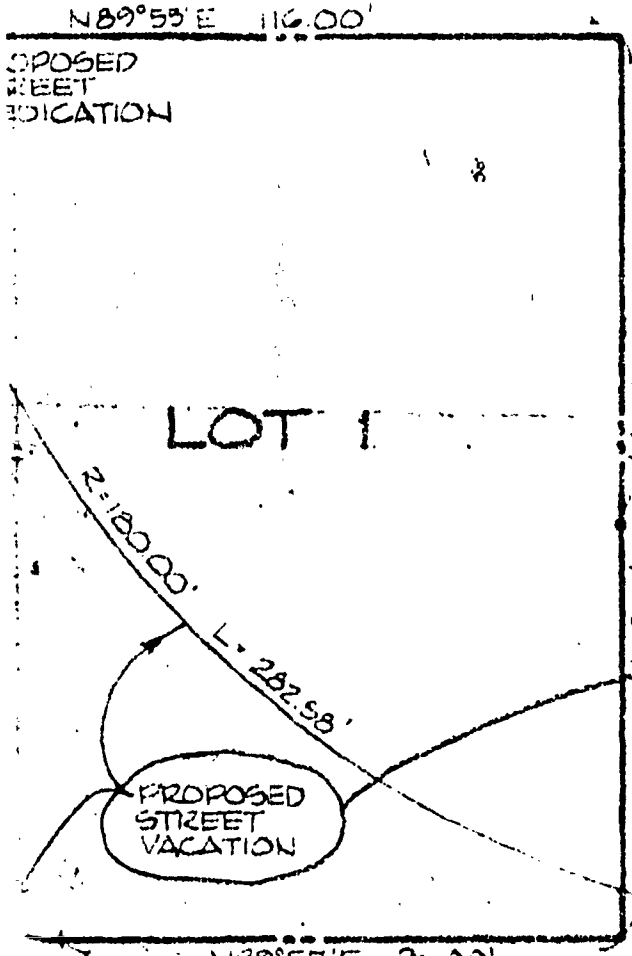
40
 33

38
 33

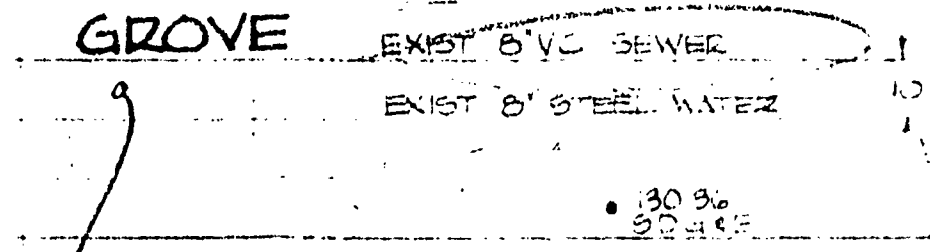
tentative map of CORNER BENNETT SUBDIV

BEING A PORTION OF LOT 1, NESTOR ANCHOR
IN CITY OF SAN DIEGO, COUNTY OF SAN DIEGO,
OF CALIFORNIA

IMPROVE HOLLISTER 1/2 WIDTH (PVNT, CB. & S.W.)
AS 64'/84' @ THE N'LY END
TRANSITION



CONCURRENT @ FINAL
MAP FILING



IMPROVE GROVE
1/2 WIDTH (PVNT, CB. & S.W.)
AS 40'/60'

SA 73-29
S.R.B. MAP
T.M. NO. 73-152
DATE 12-21-73

K-

tentative map of CORNER NETT SUBDIVISION

DATE 12-21-73
M. NO. 73-152
SRB MAP
A 73-29

PORTION OF LOT 31, NESTOR ACRES, MAP NO. 1788
OF SAN DIEGO, COUNTY OF SAN DIEGO, STATE
OF CALIFORNIA



PLANNING
COMMENTS
SAC 9/4/73
73-152

LEGEND
 --- POWER POLE
 --- PROPOSED LOT LINES
 --- EXIST. RIGHT OF WAY LINES

NOTE: RECOMMENDED SWATH ROUTE TO BE
 6' WIDE AVE. (MINIMUM) PROPOSED LOT 10
 TO ADJACENT PLAT WITH AVE. ELEV. OF 30'

OWNER
 FEDERAL SAVINGS & FINANCE CO. OF
 CALIFORNIA
 1000 BROADWAY
 SAN FRANCISCO, CALIFORNIA 94111

ENGINEER
 RAYMOND F. [unclear] CO.
 CIVIL ENGINEERING AND SURVEYING
 1000 JUANITA STREET
 SAN DIEGO, CALIFORNIA 92108

FINAL

JE
 30'
 30'
 SIDEWALK 4'-0"

K-35
 73-152

DOCUMENT NO. 746740
 FILED MAR 22 1974
 COUNTY CLERK
 SAN DIEGO, CALIFORNIA

SA 73-29
 SRB. MAP
 M. NO. 73-152

Passed and adopted by the Council of The City of San Diego on **APR 18 1974**,
 by the following vote:

Councilmen	Yeas	Nays	Excused	Absent
Gil Johnson	<input checked="" type="checkbox"/>	<input type="checkbox"/>	<input type="checkbox"/>	<input type="checkbox"/>
Maureen F. O'Connor	<input type="checkbox"/>	<input type="checkbox"/>	<input type="checkbox"/>	<input checked="" type="checkbox"/>
Lee Hubbard	<input checked="" type="checkbox"/>	<input type="checkbox"/>	<input type="checkbox"/>	<input type="checkbox"/>
Leon L. Williams	<input type="checkbox"/>	<input type="checkbox"/>	<input type="checkbox"/>	<input checked="" type="checkbox"/>
Floyd L. Morrow	<input type="checkbox"/>	<input type="checkbox"/>	<input type="checkbox"/>	<input checked="" type="checkbox"/>
Bob Martinet	<input checked="" type="checkbox"/>	<input type="checkbox"/>	<input type="checkbox"/>	<input type="checkbox"/>
Jim Ellis	<input checked="" type="checkbox"/>	<input type="checkbox"/>	<input type="checkbox"/>	<input type="checkbox"/>
Jim Bates	<input type="checkbox"/>	<input type="checkbox"/>	<input type="checkbox"/>	<input checked="" type="checkbox"/>
Mayor Pete Wilson	<input checked="" type="checkbox"/>	<input type="checkbox"/>	<input type="checkbox"/>	<input type="checkbox"/>

AUTHENTICATED BY:

PETE WILSON
 Mayor of The City of San Diego, California.

(Seal)

EDWARD NIELSEN
 City Clerk of The City of San Diego, California.

By *Gloria Limon*, Deputy.

Office of the City Clerk, San Diego, California

Resolution Number **210407** Adopted **APR 18 1974**

ey *File*