

RESOLUTION NO. 211372**AUG 22 1974**

A RESOLUTION ESTABLISHING AN UNDERGROUND
UTILITY DISTRICT TO BE KNOWN AND DENOMINATED
AS THE EUCLID AVENUE UNDERGROUND UTILITY
DISTRICT.

WHEREAS, by Resolution No. 211014, a public
hearing was called for on AUG 22 1974 at the
hour of 8:30 a.m. in the Council Chambers of the City Administra-
tion Building, 202 C Street, San Diego, California, to determine
whether the public health, safety or general welfare requires
the removal of poles, overhead wires and associated overhead
structures and the underground installation of wires and facilities
for supplying electric, communication, community antenna television
or similar or associated service within that certain area of the
City of San Diego more particularly described as follows:

The following lots and blocks of LAS ALTURAS NO. 4, Map
2052: the westerly 50 feet of Lots B through I of Block
17; The following lots and blocks of LAS ALTURAS NO. 5,
Map 2053: the westerly 40 feet of Lot E and the westerly
50 feet of Lots A through D in Block 19 and the westerly
25 feet of Lots B and C in Block 23; The following lots
of BEVERLY, Map 1129, Block 1: the westerly 38 feet of
Lot 16 and the westerly 50 feet of Lots 6 through 15;
the easterly 50 feet of Lots 26 and 27 of MICHELLE MANOR,
Map 3842; That portion of Lot 30 of HORTON'S PURCHASE,
Map 283 lying between Guymon Street, Michelle Manor,
Euclid Avenue and a line 50 feet west of Euclid Avenue;
The easterly 50 feet of Lot 1 of GUYMON STREET SUBDIVISION,
Map 6281; The easterly 50 feet and northerly 131 feet of
Lot 1 of FORDSVILLE, Map 5472; That portion of Lot 41 of
HORTON'S PURCHASE, Map 283 lying between Market Street and
the San Diego and Arizona Eastern Railway right-of-way as
shown on City of San Diego Drawing No. 16153-D; That portion
of the San Diego and Arizona Eastern Railway right-of-way
lying immediately east and west of Euclid Avenue as shown
on City of San Diego Drawing No. 16153-D; The easterly

X

50 feet of Lot 1 of LANGLEY SUBDIVISION, Map 4562; That portion of Lot 41, of HORTON'S PURCHASE, Map 283 lying between Prod Subdivision and Langley Subdivision and Euclid Avenue and a line 50 feet west of Euclid Avenue.

Said district shall include the following public right-of-way:

EUCLID AVENUE between the southerly line of Lot B, Block 17, Las Alturas No. 4, Map 2052 and the northerly line of Lot 29 of Michelle Manor, Map 3842; LISE STREET between Euclid Avenue and a line 30 feet west of Euclid Avenue; GUYMON STREET between Euclid Avenue and a line 50 feet west of Euclid Avenue as established by the northwesterly right-of-way line of Euclid Avenue; MARKET STREET between a line 50 feet west of Euclid Avenue, as established by the northwesterly right-of-way line of Euclid, and a line 50 feet east of Euclid Avenue; NARANJA STREET between Euclid Avenue and a line 50 feet east of Euclid Avenue; GROVELAND DRIVE between Euclid Avenue and a line 20 feet east of Euclid Avenue; the ALLEY adjacent to Lot M, Block 10, Las Alturas No. 3, Map 1988, between Euclid Avenue and a line 50 feet east of Euclid Avenue.

and all as more particularly shown on Drawing No. 16153-D, entitled "EUCLID AVENUE (Lise Avenue to Castana Street) UNDERGROUND UTILITY CONVERSION," copies of which are on file in the office of the City Clerk as Document No. 747917 and attached hereto and incorporated herein as Exhibit A; and

WHEREAS, notice of such hearing has been given by the City Clerk to all affected property owners as defined in Chapter VI, Article 1, Division 5 of the San Diego Municipal Code, and the utilities concerned in the manner and for the time required by law; and

WHEREAS, such hearing has been duly and regularly held and all persons interested have been given an opportunity to be heard; NOW, THEREFORE,

211372

BE IT RESOLVED, by the Council of The City of San Diego, as follows:

1. The City Council does hereby find and determine that the public health, safety and general welfare require the removal of poles, overhead wires and associated overhead structures and the underground installation of wires and facilities for supplying electric, communication, community antenna television or similar or associated service within the area set forth above and that pursuant to Chapter VI, Article 1, Division 5 of the San Diego Municipal Code, the above-described area is hereby declared to be an underground utility district in the City of San Diego, and the maps and document referred to above are hereby incorporated as a part of this resolution.

2. The City Council shall by subsequent resolution fix the date upon which the property in the district must be ready to receive underground service, and shall by subsequent resolution order the removal of all poles, overhead wires and associated overhead structures and the underground installation of wires and facilities for supplying electric, communication, community antenna television or similar or associated service.


3. The City Clerk be and he is hereby instructed to notify all affected persons as defined in Chapter VI, Article 1, Division 5 of the San Diego Municipal Code, and all affected utility companies of the adoption of this resolution within fifteen (15) days after the date of such adoption. The City Clerk shall further notify said affected persons as defined in

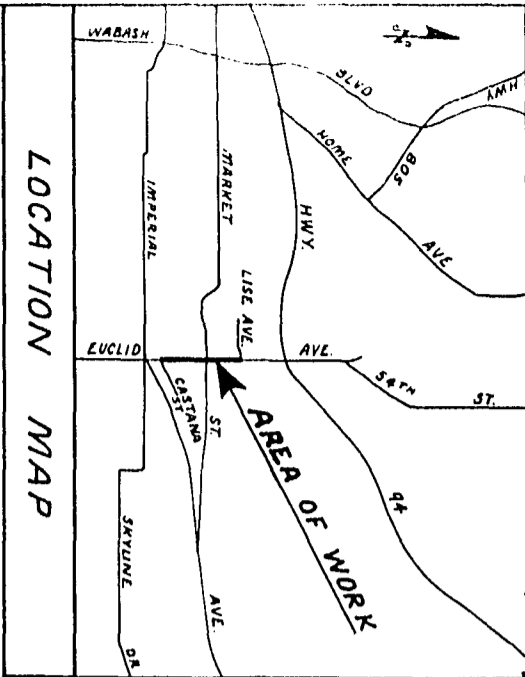
Chapter VI, Article 1, Division 5 of the San Diego Municipal Code of the necessity that if they desire to continue to receive electric, communication, community antenna television or similar or associated service, they shall provide at their own expense all necessary facility changes on their premises so as to receive underground service from the lines relocated underground of the supplying utility company subject to applicable rules, regulations and tariffs of the respective utility company on file with the Public Utilities Commission of the State of California (as of the date of adoption of this resolution) and subject to all other applicable requirements of State law and City ordinances. The Clerk's notification shall be made in the manner provided in Chapter VI, Article 1, Division 5 of the San Diego Municipal Code.

4. The City Council hereby finds that the underground utility district created herein is required by the public health, safety and general welfare for the following reason:

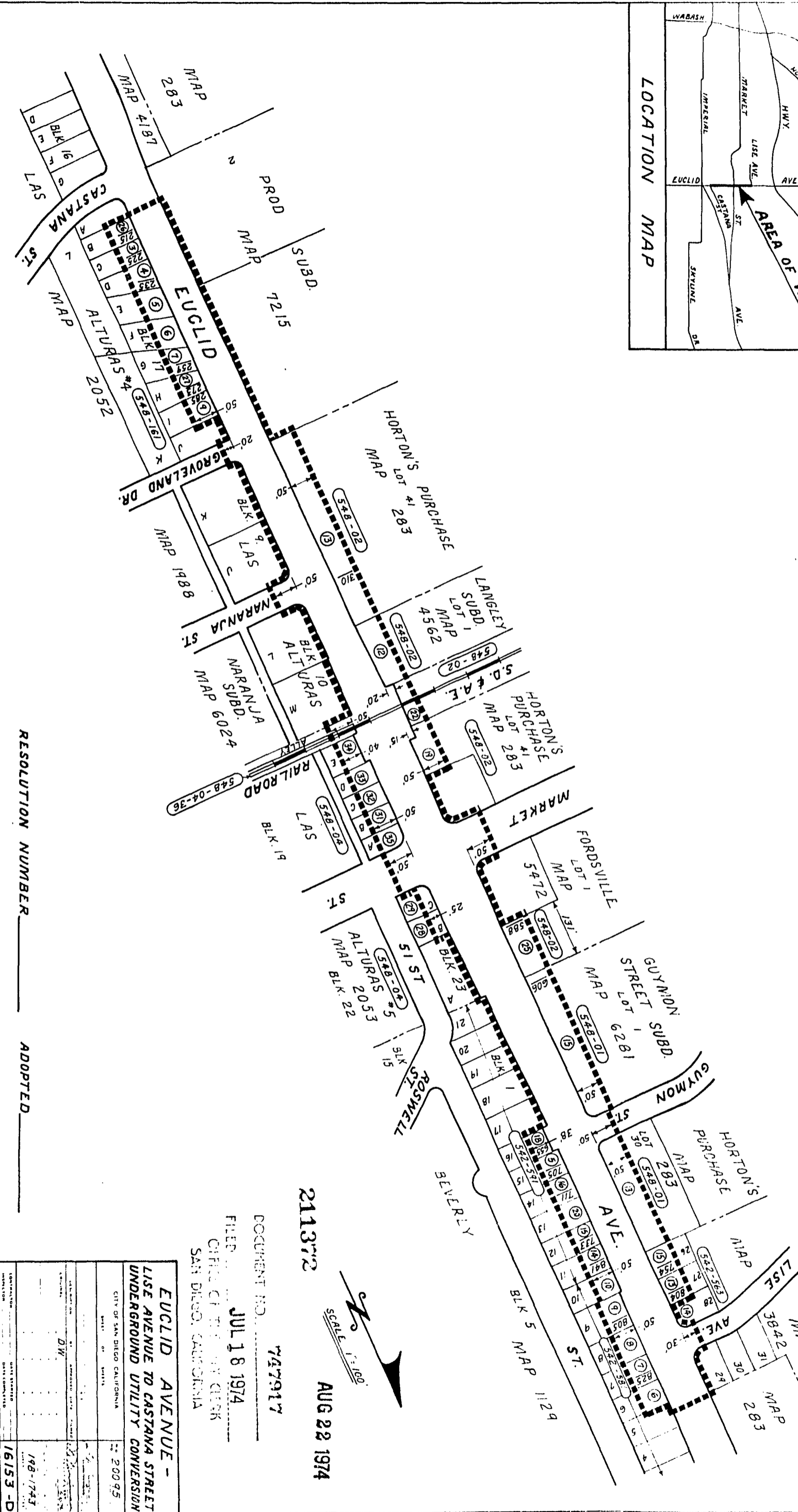
The street is extensively used by the general public and carries a heavy volume of pedestrian and vehicular traffic.

APPROVED: JOHN W. WITT, City Attorney

By 
Harold Valderhaug, Deputy



LEGEND:
 BOUNDARY OF UTILITY DISTRICT.....
 COUNTY ASSESSORS BOOK AND PAGE NUMBER..... (548-01)
 COUNTY ASSESSORS PARCEL NUMBER..... ①
 UTILITY DISTRICT HOUSE NUMBER..... 700



RESOLUTION NUMBER _____ ADOPTED _____

REDUCED SCALE PRINT-ORIG. SCALE

211372
 AUG 22 1974

DOCUMENT NO. 747917
 FILED JUL 18 1974
 OFFICE OF THE CLERK
 SAN DIEGO, CALIFORNIA

EUCALID AVENUE -	
LISE AVENUE TO CASTANA STREET	
UNDERGROUND UTILITY CONVERSION	
CITY OF SAN DIEGO CALIFORNIA	20095
DATE COMPLETED	198-1743
SCALE	16153-D

Passed and adopted by the Council of The City of San Diego on **AUG 22 1974**,
 by the following vote:

Councilmen	Yeas	Nays	Excused	Absent
Gil Johnson	<input checked="" type="checkbox"/>	<input type="checkbox"/>	<input type="checkbox"/>	<input type="checkbox"/>
Maureen F. O'Connor	<input type="checkbox"/>	<input type="checkbox"/>	<input type="checkbox"/>	<input checked="" type="checkbox"/>
Lee Hubbard	<input checked="" type="checkbox"/>	<input type="checkbox"/>	<input type="checkbox"/>	<input type="checkbox"/>
Leon L. Williams	<input checked="" type="checkbox"/>	<input type="checkbox"/>	<input type="checkbox"/>	<input type="checkbox"/>
Floyd L. Morrow	<input checked="" type="checkbox"/>	<input type="checkbox"/>	<input type="checkbox"/>	<input type="checkbox"/>
Bob Martinet	<input checked="" type="checkbox"/>	<input type="checkbox"/>	<input type="checkbox"/>	<input type="checkbox"/>
Jim Ellis	<input checked="" type="checkbox"/>	<input type="checkbox"/>	<input type="checkbox"/>	<input type="checkbox"/>
Jim Bates	<input checked="" type="checkbox"/>	<input type="checkbox"/>	<input type="checkbox"/>	<input type="checkbox"/>
Mayor Pete Wilson	<input checked="" type="checkbox"/>	<input type="checkbox"/>	<input type="checkbox"/>	<input type="checkbox"/>

AUTHENTICATED BY:

PETE WILSON
 Mayor of The City of San Diego, California.

(Seal)

EDWARD NIELSEN
 City Clerk of The City of San Diego, California.

By *Patricia Polin*, Deputy.

Office of the City Clerk, San Diego, California

Resolution Number **211372** Adopted **AUG 22 1974**