

R-75-142

RESOLUTION NO. 211485 SEP 5 1974

VACATION OF THE ALLEY IN BLOCK 12, GRANTVILLE, AND  
OUT LOTS WESTERLY OF LOTS 9 AND 32.

BE IT RESOLVED, by the Council of The City of San Diego,  
California, that the alley in Block 12, Grantville, and Out Lots  
westerly of Lots 9 and 32, as more particularly referred to in  
Resolution of Intention No. 211145 is unnecessary  
for present or prospective public street purposes.

BE IT FURTHER RESOLVED, that the alley in Block 12, Grantville,  
and Out Lots westerly of Lots 9 and 32, as more particularly shown  
on Map No. 16013-D, on file in the office of the City Clerk as  
Document No. 748032, which said map is attached  
hereto and made a part hereof, be and the same is hereby ordered  
vacated.

BE IT FURTHER RESOLVED, that the City Clerk shall cause a  
certified copy of this resolution, attested by him under seal,  
to be recorded in the office of the County Recorder.

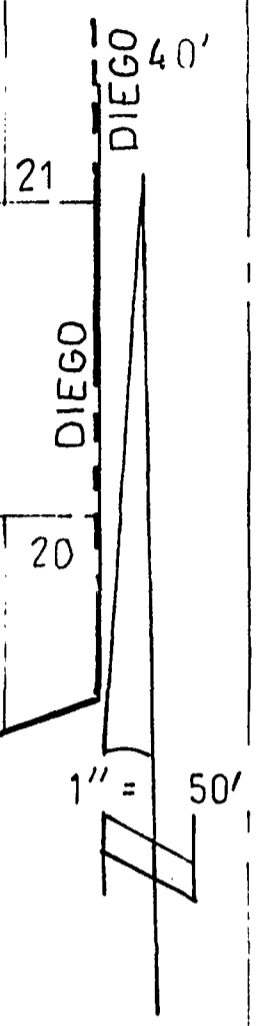
APPROVED: JOHN W. WITT, City Attorney

By H. Valderhaug  
Harold Valderhaug, Deputy

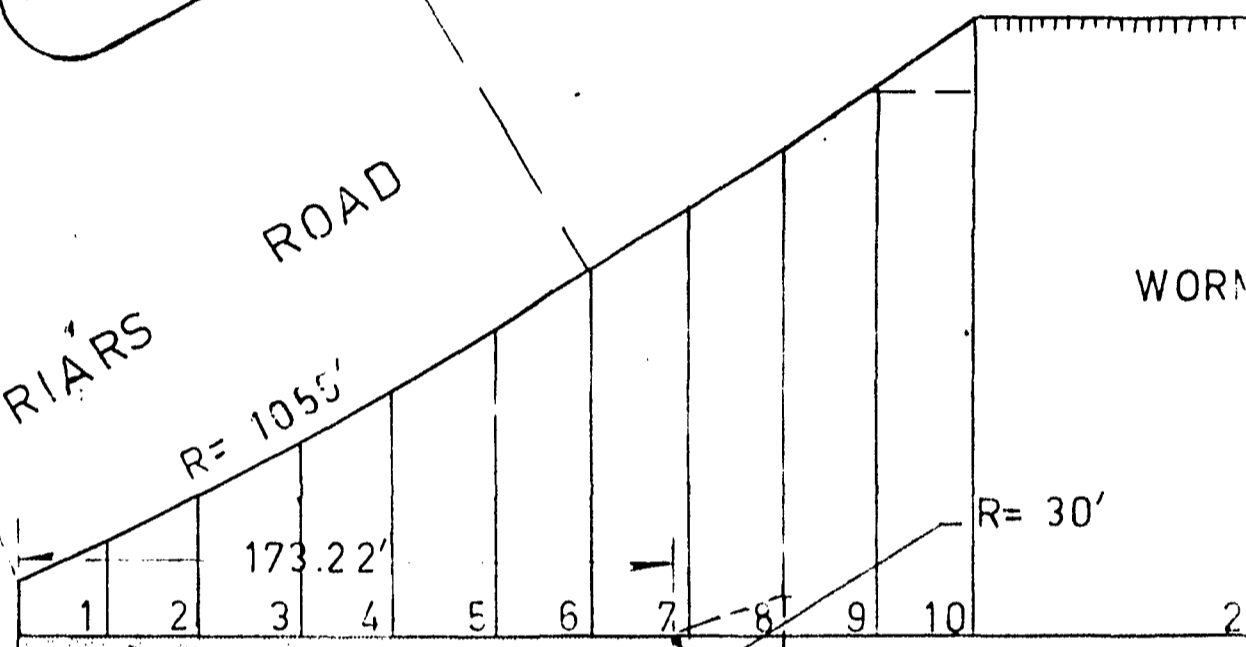
nr/1-23-74

FERRARI-HODGE SUBDIVISION  
MAP 7665


BLOCK 8  
BLOCK 7  
COUNTY OF SAN  
CITY OF SAN DIEGO



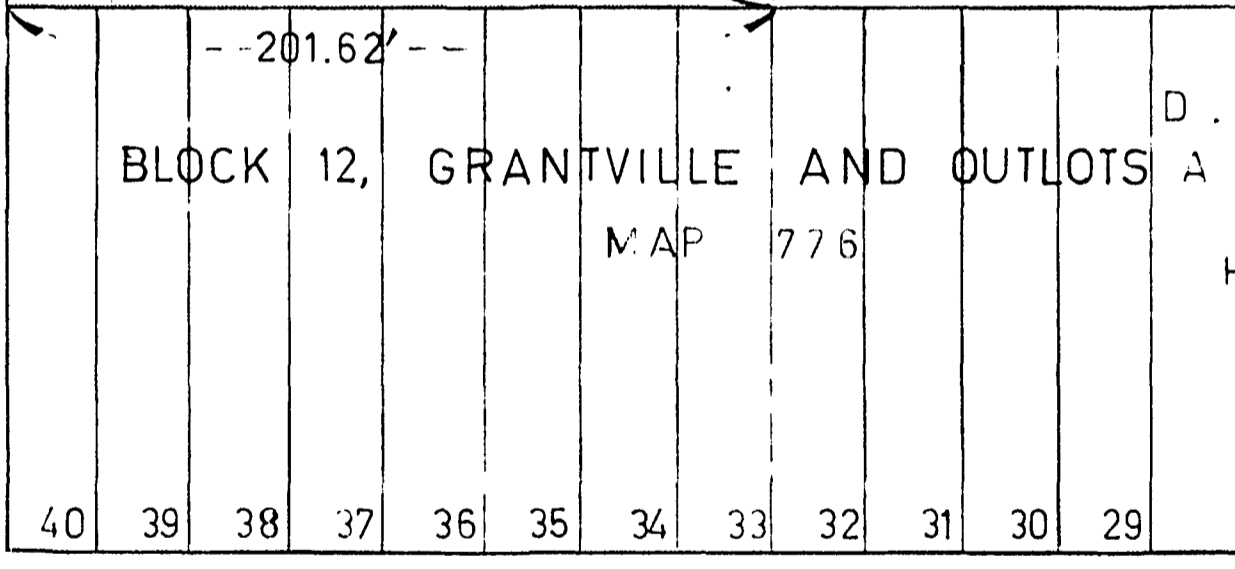
FRIARS ROAD  
R = 1055'



BLOCK 7

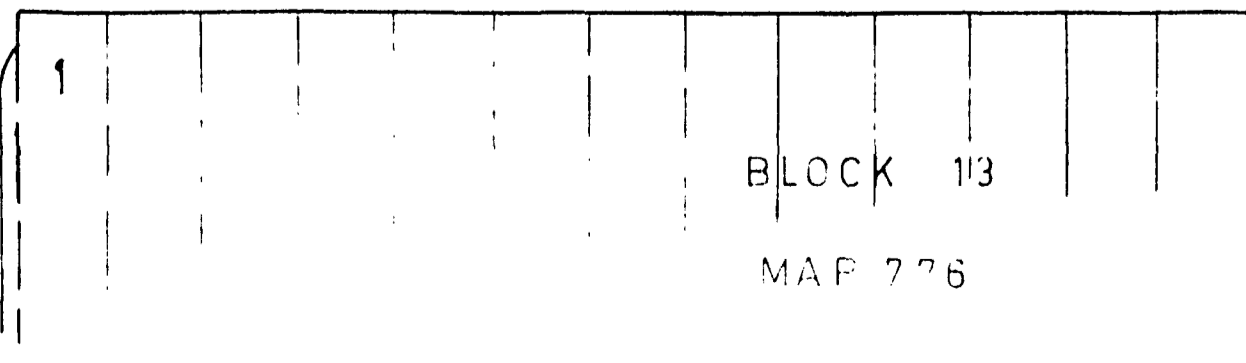
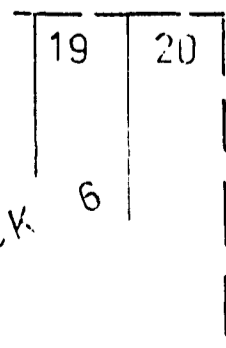


RIVERDALE STREET



RAINIER AVE.

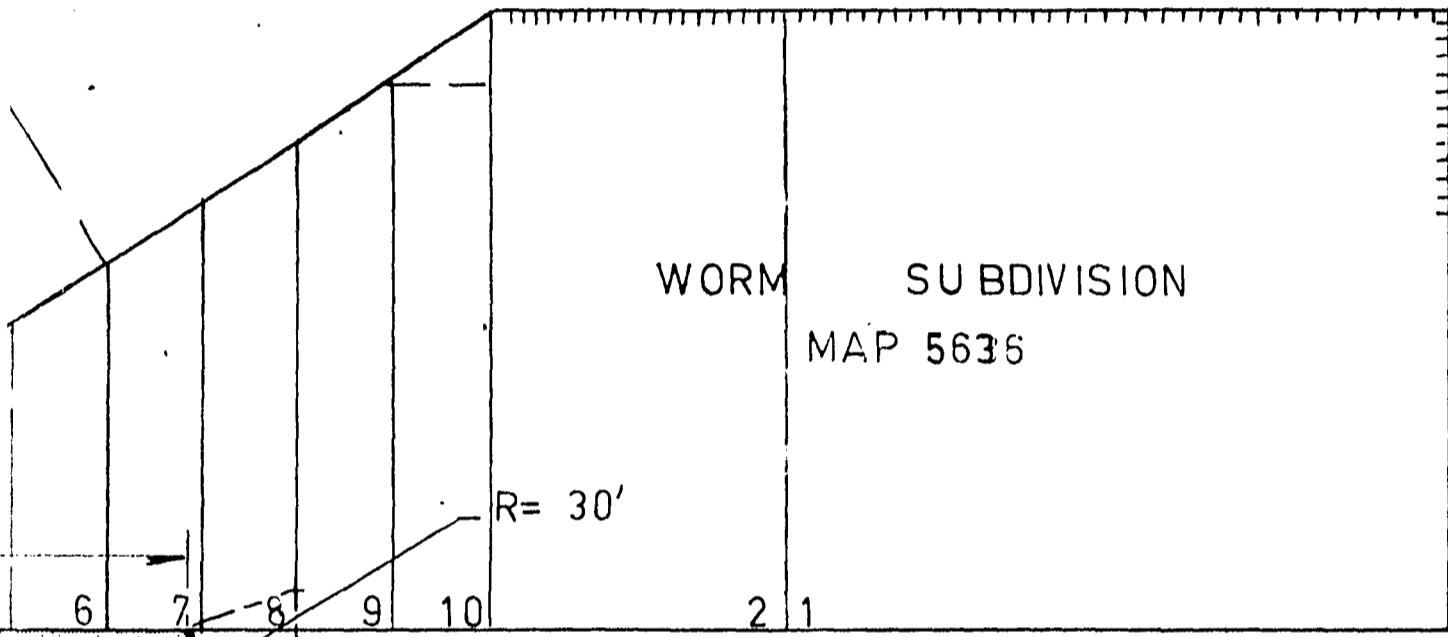
BLOCK 6



SUBDIVISION

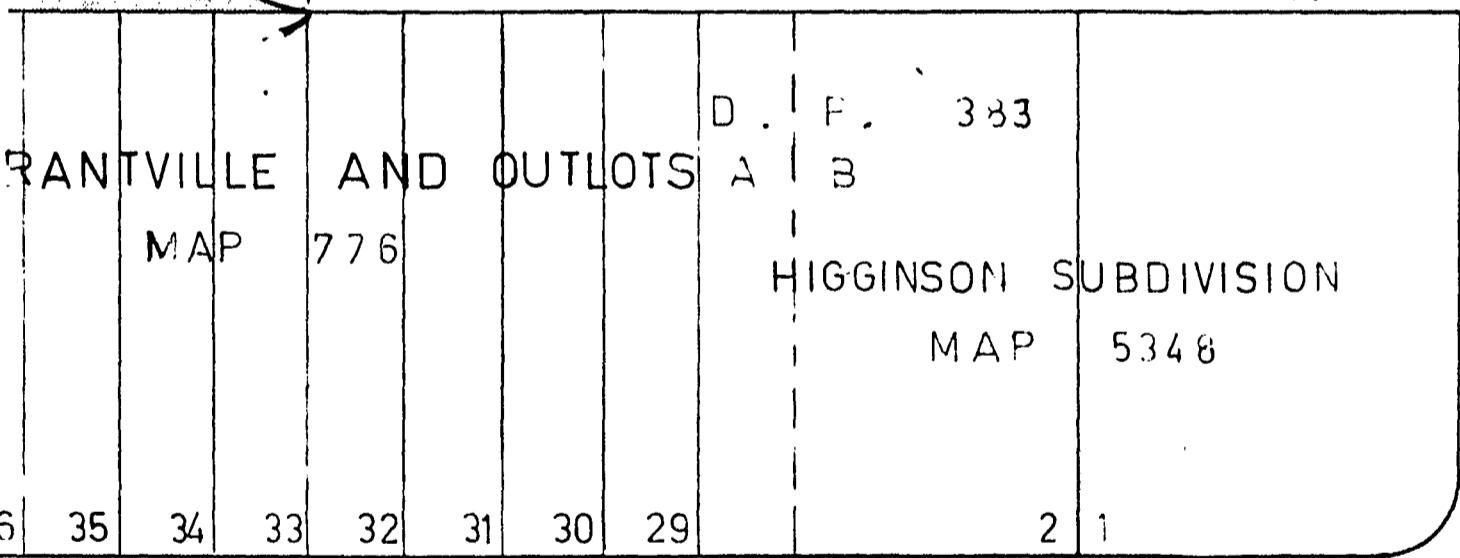
GOLDEN ARROW  
UNIT NO. 1  
MAP 5906

ORCUTT AVE  
60'



44' 42'

FELIZ SUBDI  
MAP 6356



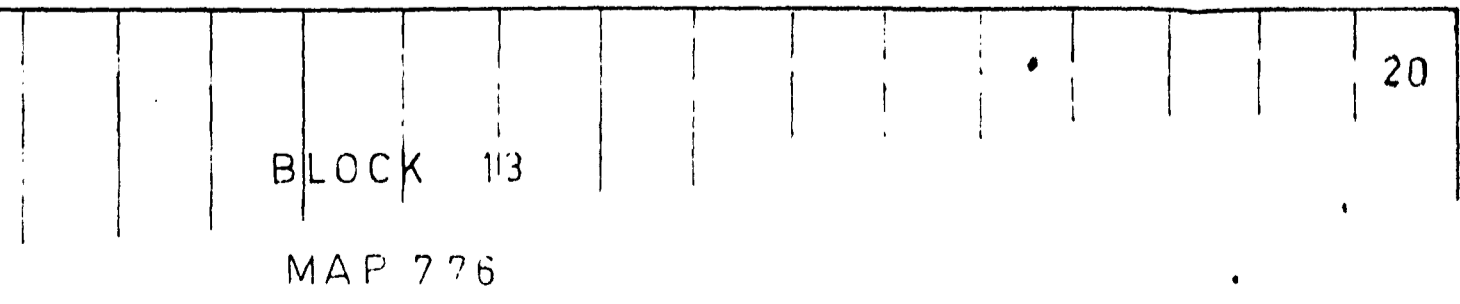
44' 44'

RAINIER SUBD  
MAP 5532

RAINIER AVE.

80'

60'



40' 44'

ENTER TERRA  
MAP 5528  
BLOCK 16

TRACT

VISION

ALLEY VACATED SHOWN SHADED (0.083 AC.)

REFERENCE DRAWINGS

VISION

10,766 -1- B, 11,751- B, 13,045 - B 10,689 - D, 12,343 -1- D

MAP PREPARED BY  
W. D. HARGUS, C.E.

DOCUMENT NO. **748032**  
FILED **JUL 29 1974**  
CITY CLERK  
SAN DIEGO, CALIFORNIA

ALLEY VACATION - ALLEY IN BLOCK 12, GRANTVILLE AND OUTLOTS, WESTERLY OF LOTS 9 AND 32 FOR PROPOSED JOLY-SAPHIR SUBDIVISION				CITY OF SAN DIEGO		SHEET 1 OF 1 SHEETS		W.O. <b>73-24</b> NO. <b>27002</b>	
PLAN REVISION				APPROVAL		DATE		ASS'T CITY ENGINEER AND OFFICE ENGINEER	
CHANGE	BY	DATE	APPROVAL	<i>C. R. Foeller</i>		<i>11-19-73</i>		<i>Bill Roubicek</i>	
				FOR CITY ENGINEER		DATE		CONTROL	
				APPROVALS FOR				COORDINATES	
				WATER DEPT.		SEWERAGE		11719-73	
				PLANNING DEPT.		DRAINAGE		226-1739	
CONSTRUCTION RECORD				ELECTRICAL		HIGHWAY		16,013-D	
DATE STARTED				STRUCTURAL		GRADES		DESIGNED	
CONTR				TRAFFIC		CONTROL			
FIELD BOOK									

SEP 5 1974

Passed and adopted by the Council of The City of San Diego on \_\_\_\_\_  
by the following vote:

Councilmen	Yeas	Nays	Excused	Absent
Gil Johnson	<input checked="" type="checkbox"/>	<input type="checkbox"/>	<input type="checkbox"/>	<input type="checkbox"/>
Maureen F. O'Connor	<input checked="" type="checkbox"/>	<input type="checkbox"/>	<input type="checkbox"/>	<input type="checkbox"/>
Lee Hubbard	<input checked="" type="checkbox"/>	<input type="checkbox"/>	<input type="checkbox"/>	<input type="checkbox"/>
Leon L. Williams	<input checked="" type="checkbox"/>	<input type="checkbox"/>	<input type="checkbox"/>	<input type="checkbox"/>
Floyd L. Morrow	<input checked="" type="checkbox"/>	<input type="checkbox"/>	<input type="checkbox"/>	<input type="checkbox"/>
Bob Martinet	<input checked="" type="checkbox"/>	<input type="checkbox"/>	<input type="checkbox"/>	<input type="checkbox"/>
Jim Ellis	<input checked="" type="checkbox"/>	<input type="checkbox"/>	<input type="checkbox"/>	<input type="checkbox"/>
Jim Bates	<input checked="" type="checkbox"/>	<input type="checkbox"/>	<input type="checkbox"/>	<input type="checkbox"/>
Mayor Pete Wilson	<input checked="" type="checkbox"/>	<input type="checkbox"/>	<input type="checkbox"/>	<input type="checkbox"/>

AUTHENTICATED BY:

PETE WILSON  
Mayor of The City of San Diego, California.

(Seal)

EDWARD NIELSEN  
City Clerk of The City of San Diego, California.

By *Patricia Polen*, Deputy.

Office of the City Clerk, San Diego, California

Resolution Number **211485** Adopted **SEP 5 1974**  
*K.L.*