

RESOLUTION NO. 214281

SEP 18 1975

VACATION OF A PORTION OF MURRAY CANYON ROAD, LYING
OUTSIDE THE 70-FOOT-WIDE RE-ALIGNMENT IN PUEBLO LOT
1173 AND THE SOUTH HALF OF PUEBLO LOT 1182.

BE IT RESOLVED, by the Council of The City of San Diego,
California, that a portion of MURRAY CANYON ROAD, lying outside
the 70-foot-wide re-alignment in Pueblo Lot 1173 and the South Half
of Pueblo Lot 1182 as more particularly referred to in Resolution of
Intention No. 213996 is unnecessary for present or
prospective public street purposes.

BE IT FURTHER RESOLVED, that a portion of MURRAY CANYON ROAD,
lying outside the 70-foot-wide re-alignment in Pueblo Lot 1173 and
the South Half of Pueblo Lot 1182, as more particularly shown on Map
No. 12456-D, on file in the office of the City Clerk as Document
No. 752343, which said map is attached hereto and
made a part hereof, be and the same is hereby ordered vacated.

BE IT FURTHER RESOLVED, that the City Clerk shall cause a
certified copy of this resolution, attested by him under seal,
to be recorded in the office of the County Recorder.

APPROVED: JOHN W. WITT, City Attorney

By H. Valderhaug
Harold Valderhaug, Deputy

HOV:nr 221.1
4-15-75
Or.Dept. E&D

MICROFILMED

MAY 18 1978

01752

01753

REFERENCES: 525-L, 4739-L, 4343-B, 4344-B,
9583-B, 10917-B, 1670-D, 11588-D, 12328-D,
14965-D.

SEWER EASEMENTS AS SHOWN ON DRAWINGS
1670-D AND 14965-D ARE NOT AFFECTED BY
THE STREET VACATION SHOWN HEREON.

01754

MAY 18 1978

MICROFILMED

P.L. 1183

P.L. 1182

P.L. 1173

P.L. 1182

P.L. 1173

CENTER

ROAD

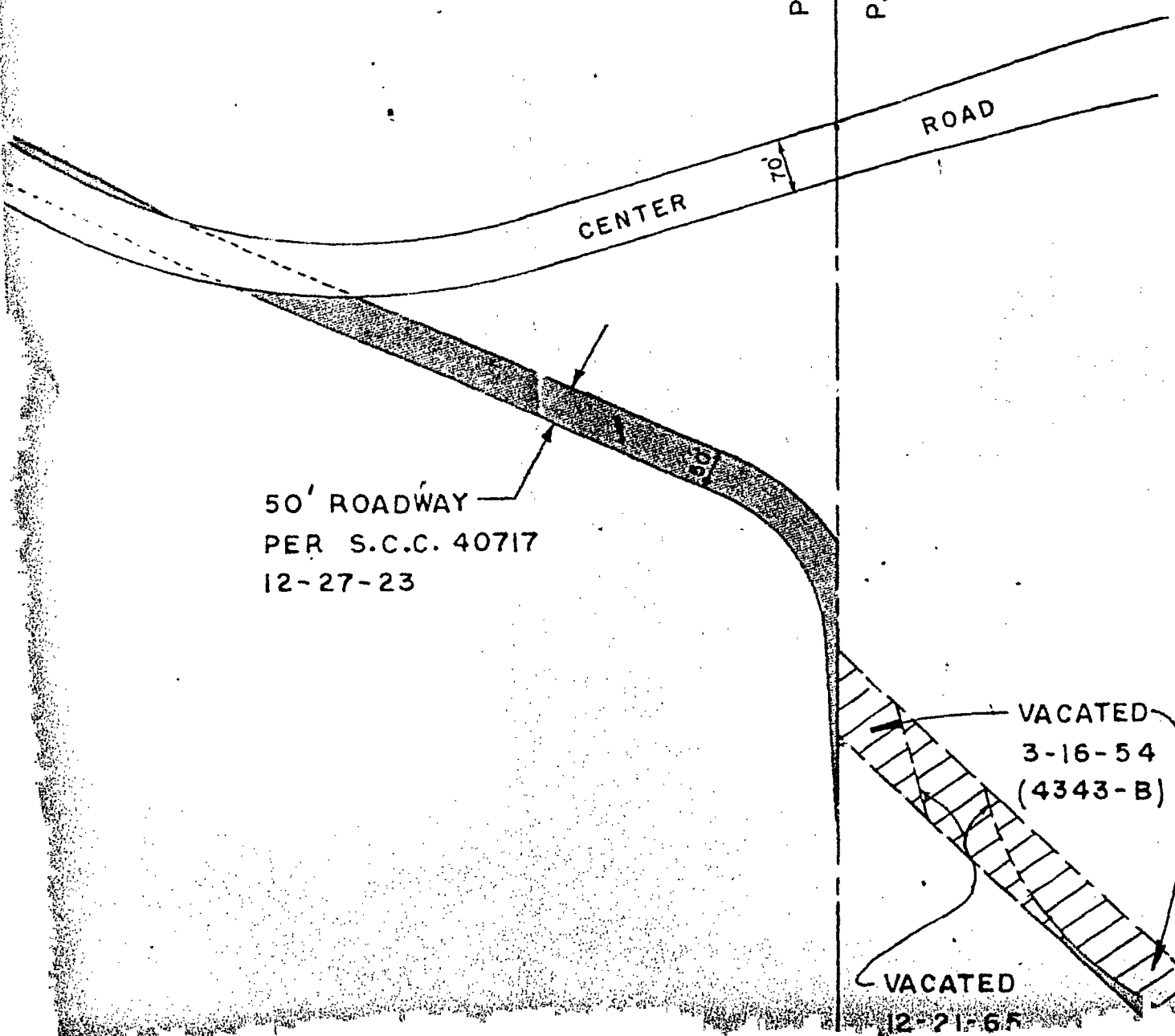
70'

50' ROADWAY
PER S.C.C. 40717
12-27-23

VACATED
3-16-54
(4343-B)

VACATED
12-21-65

80' DEDICATION



01755

MAY 18 1978

MICROFILMED

F
P

VILLAGE HEIGHTS

MAP 5134

MISSION VILLAGE HEIGHTS

UNIT NO. 3 MAP 5295

68 69 92 93 94 99 100 105 106

VACATED 5-31-66

(12328-D)

MISSION

VACATED

5-31-66

(12328-D)


ELDORADO UNIT NO. 1

MAP 4381

EAST WEST & P.L. 1182

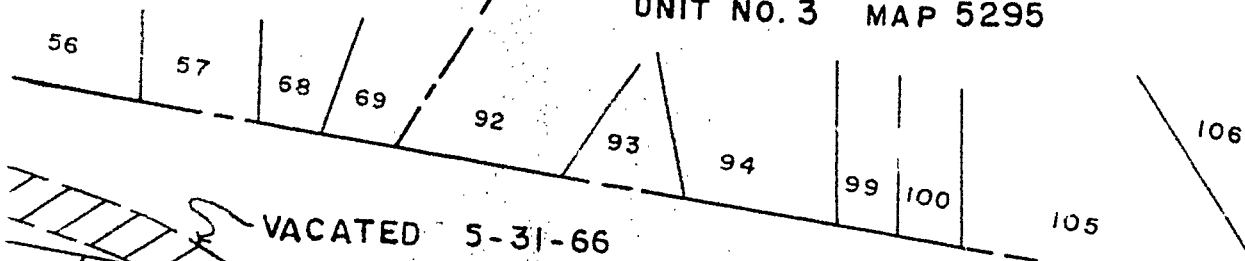
CENTE

50' ROADWAY
PER S.C.C. 40717
12-27-23



MISSION VILLAGE HEIGHTS
UNIT NO. 2 MAP 5134

MISSION VILLAGE HEIGHTS
UNIT NO. 3 MAP 5295




VACATED 5-31-66
(12328-D)

VACATED
5-31-66
(12328-D)

ELDORADO UNIT NO. 1

MAP 4381



MISSION

VACATED
5-31-66
(12328-D)

ELDORADO UNIT NO. 1

MAP 4381



Scale: 1" = 200'

MISSION

EAS

VACATED
5-31-66
(12328-D)

CENTER

70'

ELDORADO UNIT NO. 1

MAP 4381

50' ROADWAY
PER S.C.C. 40717
12-27-23

30'



Scale: 1" = 200'

P.L. 1182

P.L. 1173

CENTER ROAD

50' ROADWAY
PER S.C.C. 40717
12-27-23

VACATED
3-16-54
(4343-B)

VACATED
12-21-65
(10917-B)

80' DEDICATION
PER ORD. 3414
9-14-08

P.L. 1173

P.L. 1174

GRIFFITH

INDUSTRIAL

TRACT

MAP
6127

FRAZEE

TREPTE
PARK
MAP 4842

MURRAY

CANYON

ROAD

ROAD


VACATE


HW
(L.O.)

01759

REFERENCES: 525-L, 4739-L, 4343-B, 4344-B,
 9583-B, 10917-B, 1670-D, 11588-D, 12328-D,
 14965-D.

SEWER EASEMENTS AS SHOWN ON DRAWINGS
 1670-D AND 14965-D ARE NOT AFFECTED BY
 THE STREET VACATION SHOWN HEREON.

Street Vacation shown shaded thus: 

Previously Vacated portions shown hatched: 

-16-54

B)

STREET VACATION - PORTIONS OF MURRAY CANYON
 ROAD IN P.L. 1173 AND P.L. 1182, LYING OUTSIDE THE 70'
 RIGHT OF WAY OF MISSION CENTER ROAD

CITY OF SAN DIEGO, CALIFORNIA

SHEET 1 OF 1 SHEETS

W.O.
 NO. 27002(66-36)

J. P. Casey
 CITY ENGINEER

9-19-67
 DATE

DIVISION HEAD

DESCRIPTION	BY	APPROVED	DATE	FILMED
ORIGINAL	CEJ	C. J. L.	9/12/67	
"A" REVISED DWG	LP	<i>Robinson</i>	4-2-73	

DESIGN ENGINEER

O. Johnson 9-19-67
 CONTROL CERTIFICATION

222-1721
 LAMBERT COORDINATES

CONTRACTOR _____ DATE STARTED _____
 INSPECTOR _____ DATE COMPLETED _____

12457-D

01760

DOCUMENT NO. 75234

FILED AUG 18 1975

OFFICE OF THE CITY CLERK

SEP 18 1975

Passed and adopted by the Council of The City of San Diego on _____, by the following vote:

Councilmen	Yeas	Nays	Excused	Absent
Gil Johnson	<input checked="" type="checkbox"/>	<input type="checkbox"/>	<input type="checkbox"/>	<input type="checkbox"/>
Maureen F. O'Connor	<input type="checkbox"/>	<input type="checkbox"/>	<input type="checkbox"/>	<input checked="" type="checkbox"/>
Lee Hubbard	<input checked="" type="checkbox"/>	<input type="checkbox"/>	<input type="checkbox"/>	<input type="checkbox"/>
Leon L. Williams	<input checked="" type="checkbox"/>	<input type="checkbox"/>	<input type="checkbox"/>	<input type="checkbox"/>
Floyd L. Morrow	<input checked="" type="checkbox"/>	<input type="checkbox"/>	<input type="checkbox"/>	<input type="checkbox"/>
Bob Martinet	<input checked="" type="checkbox"/>	<input type="checkbox"/>	<input type="checkbox"/>	<input type="checkbox"/>
Jim Ellis	<input checked="" type="checkbox"/>	<input type="checkbox"/>	<input type="checkbox"/>	<input type="checkbox"/>
Jess D. Haro	<input checked="" type="checkbox"/>	<input type="checkbox"/>	<input type="checkbox"/>	<input type="checkbox"/>
Mayor Pete Wilson	<input checked="" type="checkbox"/>	<input type="checkbox"/>	<input type="checkbox"/>	<input type="checkbox"/>

AUTHENTICATED BY:

PETE WILSON
Mayor of The City of San Diego, California.

EDWARD NIELSEN
City Clerk of The City of San Diego, California.

By *Kathleen Martinec* Deputy.

(Seal)

RECEIVED
CITY CLERK'S OFFICE
1975 AUG -5 AM 8 06
SAN DIEGO, CALIF.

Office of the City Clerk, San Diego, California

Resolution Number **214281** Adopted **SEP 18 1975**

CC-1276 (REV. 1-75)

MICROFILMED

MAY 18 1978

01761