

RESOLUTION NO. 214568

OCT 30 1975

A RESOLUTION ESTABLISHING AN UNDERGROUND UTILITY DISTRICT TO BE KNOWN AND DENOMINATED AS THE COLLEGE AVENUE (UNIVERSITY AVENUE TO MERIDIAN AVENUE) UNDERGROUND UTILITY DISTRICT.

WHEREAS, by Resolution No. 214241, a public hearing was called for on OCT 23 1975 at the hour of 8:30 a.m. in the Council Chambers of the City Administration Building, 202 C Street, San Diego, California, to determine whether the public health, safety or general welfare requires the removal of poles, overhead wires and associated overhead structures and the underground installation of wires and facilities for supplying electric, communication, community antenna television or similar or associated service within that certain area of the City of San Diego more particularly described as follows:

That portion of RANCHO MISSION, S.C.C. 12524, as shown on City of San Diego Drawing No. 16475-D; All of lots 631 through 643 and 580 through 583 of REDWOOD VILLAGE UNIT NO. 5, MAP 2753; All of lots 525 through 546, 556, the southerly 25 feet of lots 571 through 579, and all of lot 446 of REDWOOD VILLAGE UNIT NO. 4, MAP 2748; All of lots 648 through 661 and lots 785 through 792 of REDWOOD VILLAGE UNIT NO. 6, MAP 2772; All of lot 924 of REDWOOD VILLAGE UNIT NO. 8, MAP 2788.

Said district shall include the following described public right-of-way:

COLLEGE AVENUE between the south line of University Avenue and the southerly line of Meridian Avenue; JEFF STREET between College Avenue and a line 50 feet east; NEWSOME DRIVE and ALLEY between College Avenue and the east line of lot 556, Redwood Village Unit No. 4, Map 2748; MERIDIAN AVENUE between lines 25 feet

MICROFILMED

MAY 20 1978

00141

north and 25 feet south of College Avenue; STREAMVIEW DRIVE between College Avenue and the north line of Sparling Drive; GLADE STREET between College Avenue and a line 25 feet westerly; PERIQUE STREET between College Avenue and the west line of lot 923, Redwood Village Unit No. 8, Map 2788.

amended  
and all as more particularly shown on Drawing No. 16475-D, ,  
entitled "COLLEGE AVENUE, University Avenue to Meridian Avenue,  
UNDERGROUND UTILITY DISTRICT," copies of which are on file in  
the office of the City Clerk as Document No. 753223  
and attached hereto and incorporated herein as Exhibit A;  
and

WHEREAS, notice of such hearing has been given by the City Clerk to all affected property owners as defined in Chapter VI, Article 1, Division 5 of the San Diego Municipal Code, and the utilities concerned in the manner and for the time required by law; and

WHEREAS, such hearing has been duly and regularly held and all persons interested have been given an opportunity to be heard; NOW, THEREFORE,

BE IT RESOLVED, by the Council of The City of San Diego, as follows:

1. The City Council does hereby find and determine that the public health, safety and general welfare require the removal of poles, overhead wires and associated overhead structures and the underground installation of wires and facilities for supplying electric, communication, community antenna television or

similar or associated service within the area set forth above and that pursuant to Chapter VI, Article 1, Division 5 of the San Diego Municipal Code, the above-described area is hereby declared to be an underground utility district in the City of San Diego, and the maps and document referred to above are hereby incorporated as a part of this resolution.

2. The City Council shall by subsequent resolution fix the date upon which the property in the district must be ready to receive underground service, and shall by subsequent resolution order the removal of all poles, overhead wires and associated overhead structures and the underground installation of wires and facilities for supplying electric, communication, community antenna television or similar or associated service.


3. The City Clerk be and he is hereby instructed to notify all affected persons as defined in Chapter VI, Article 1, Division 5 of the San Diego Municipal Code, and all affected utility companies of the adoption of this resolution within fifteen (15) days after the date of such adoption. The City Clerk shall further notify said affected persons as defined in Chapter VI, Article 1, Division 5 of the San Diego Municipal Code of the necessity that if they desire to continue to receive electric, communication, community antenna television or similar or associated service, they shall provide at their own expense all necessary facility changes on their premises so as to receive underground service from the lines relocated underground of the

supplying utility company subject to applicable rules, regulations and tariffs of the respective utility company on file with the Public Utilities Commission of the State of California (as of the date of adoption of this resolution) and subject to all other applicable requirements of State law and City ordinances. The Clerk's notification shall be made in the manner provided in Chapter VI, Article 1, Division 5 of the San Diego Municipal Code.

4. The City Council hereby finds that the underground utility district created herein is required by the public health, safety and general welfare for the following reason:

This street is extensively used by the general public and carries a heavy volume of pedestrian and vehicular traffic.

APPROVED: JOHN W. WITT, City Attorney

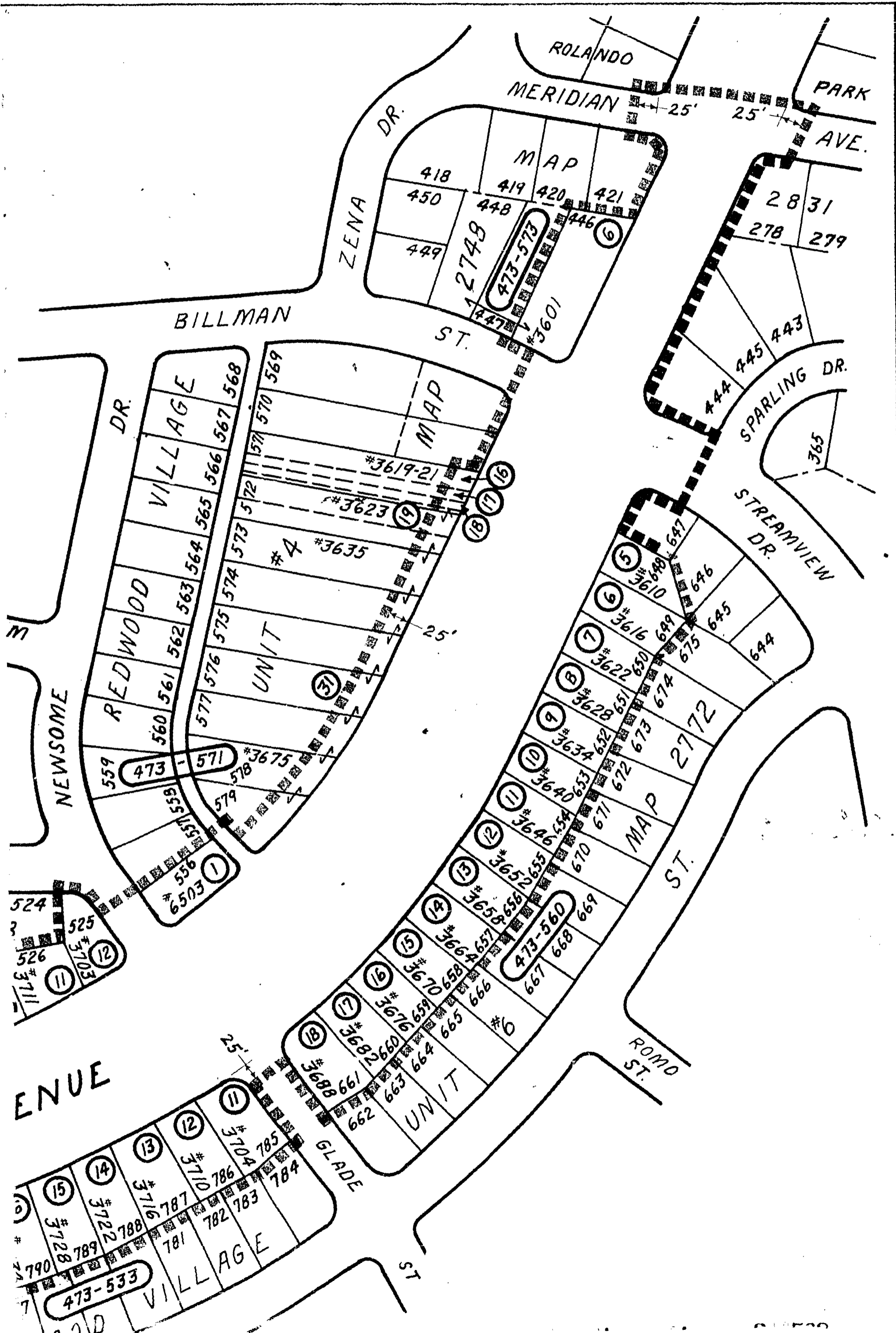
By   
Harold Valderhaug, Deputy

MICROFILMED

MAY 20 1978

214568

00144



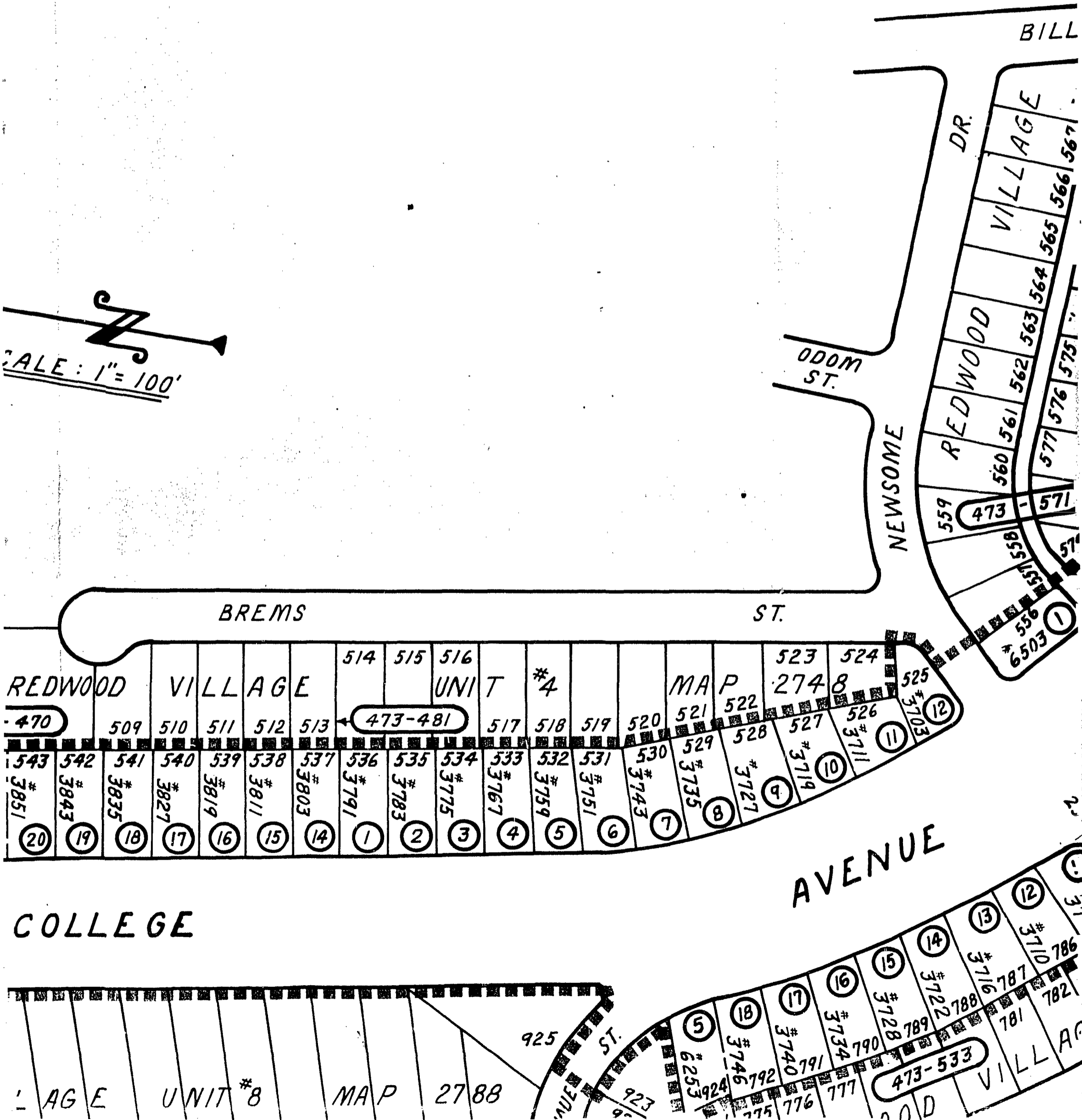
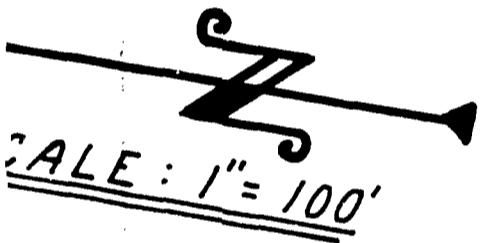
DISTRICT .....

BOOK AND PAGE NO. 473-400

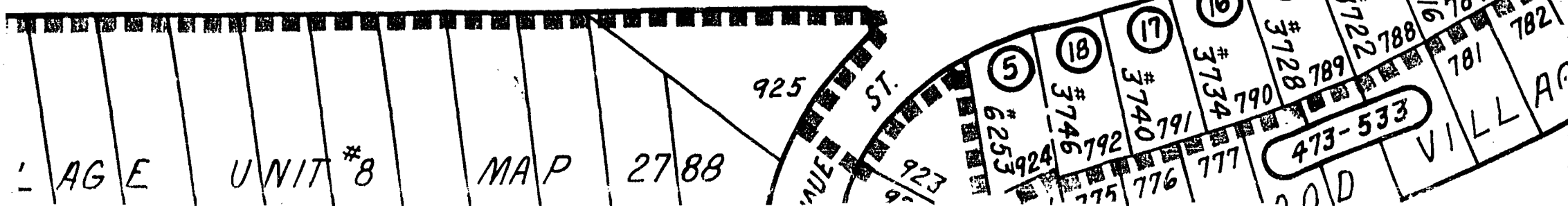
ORCEL NO. 3

#3800

AD DISTRICT .....

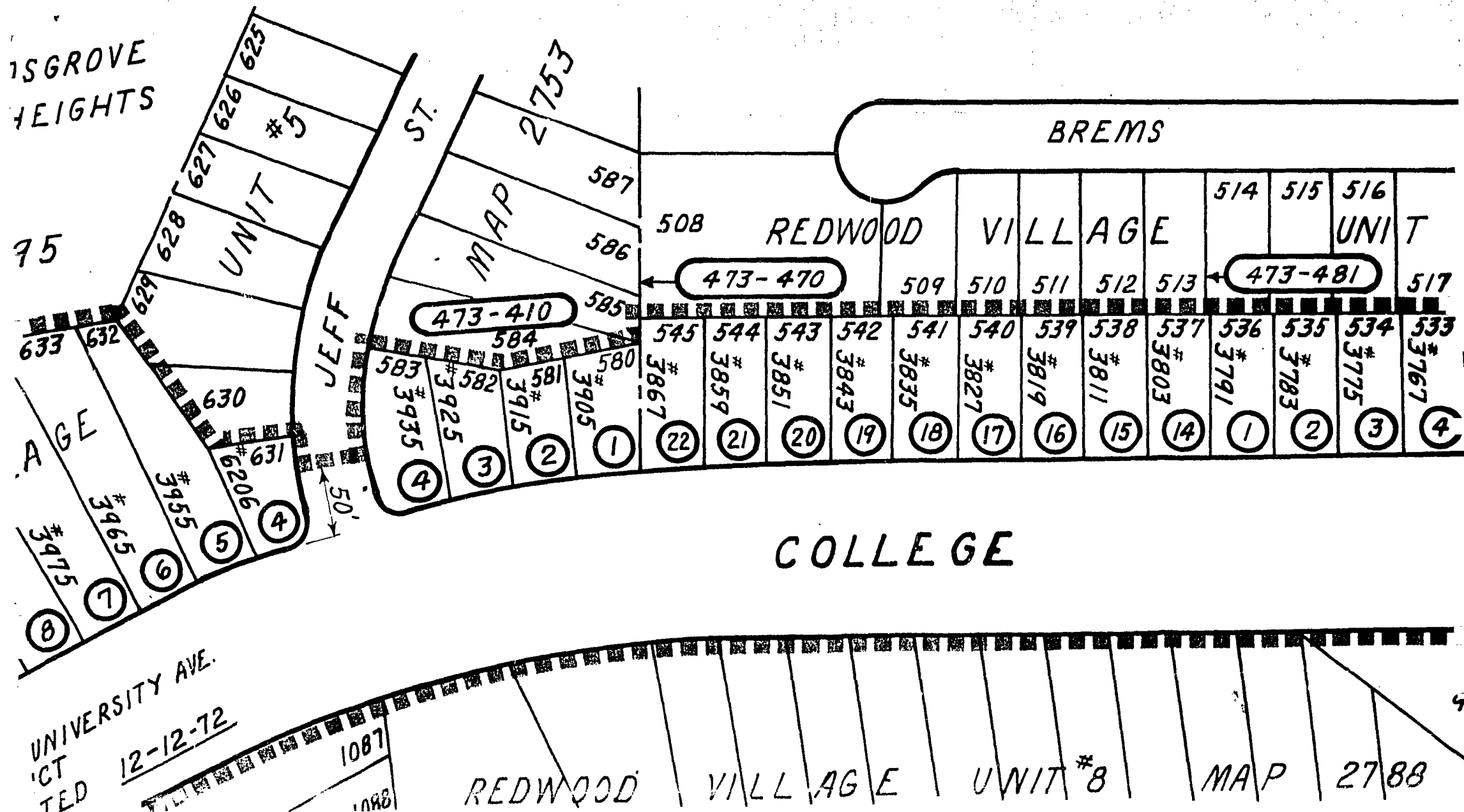
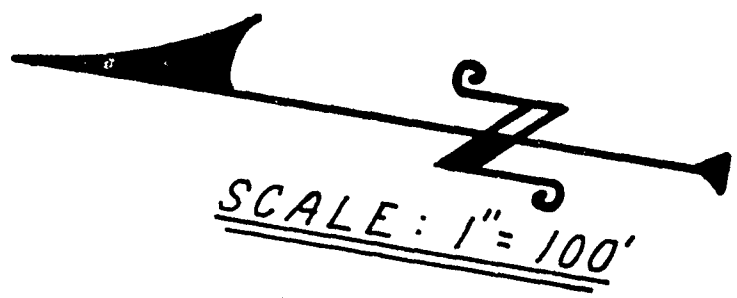


COLLEGE



**LEGEND:**

- BOUNDARY OF UTILITY DISTRICT.....■■■■■■■■■■
- COUNTY ASSESSORS BOOK AND PAGE NO. .... (473-400)
- COUNTY ASSESSORS PARCEL NO. .... (3)
- HOUSE NO. .... #3800
- BOUNDARY OF COMPLETED DISTRICT.....////////////////



15 GROVE HEIGHTS

75

AGE

UNIVERSITY AVE.  
CT  
TED 12-12-72

JEFF ST.

MAP 2753

REDWOOD

VILLAGE

BREMS

UNIT

COLLEGE

473-410

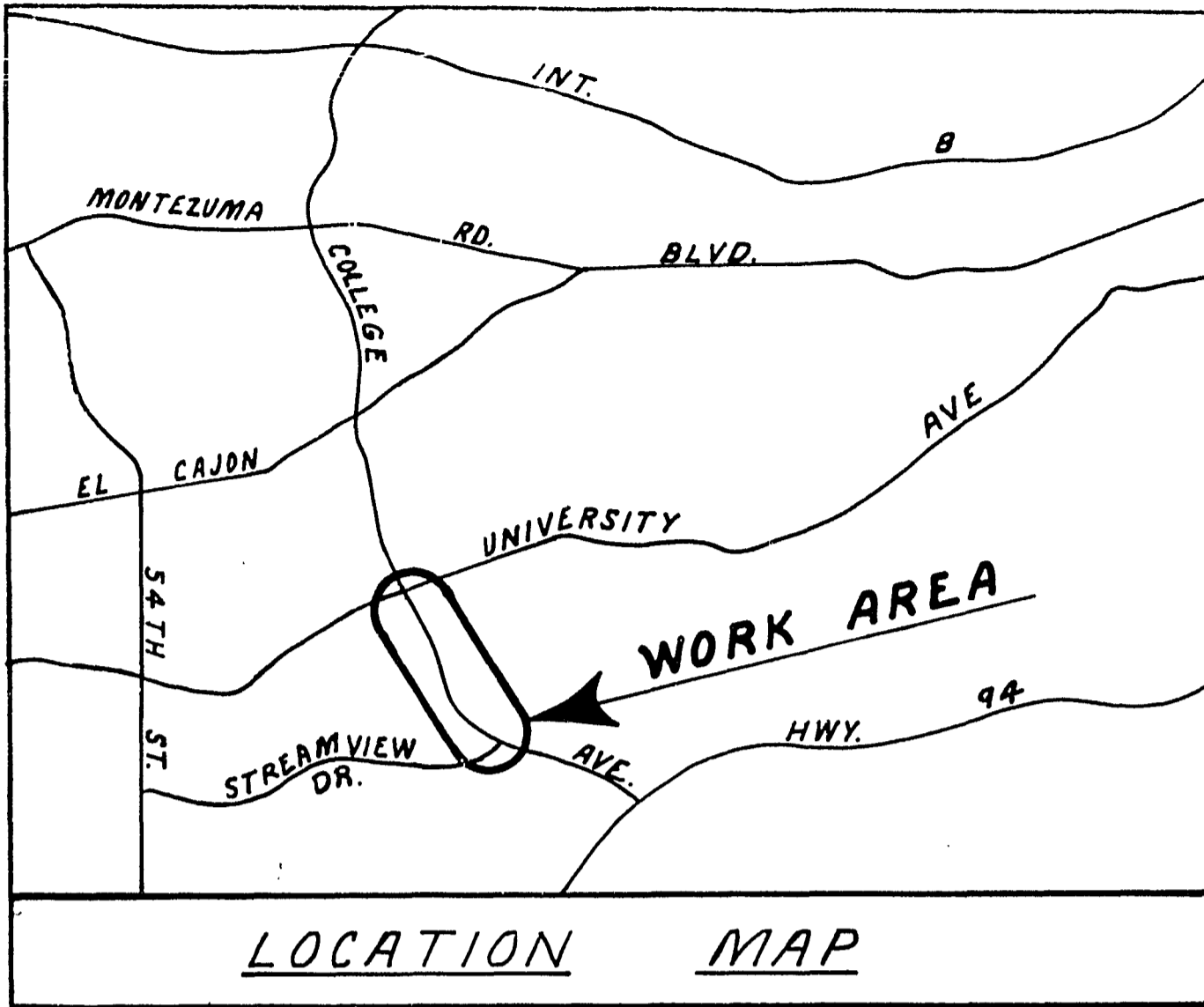
473-470

473-481

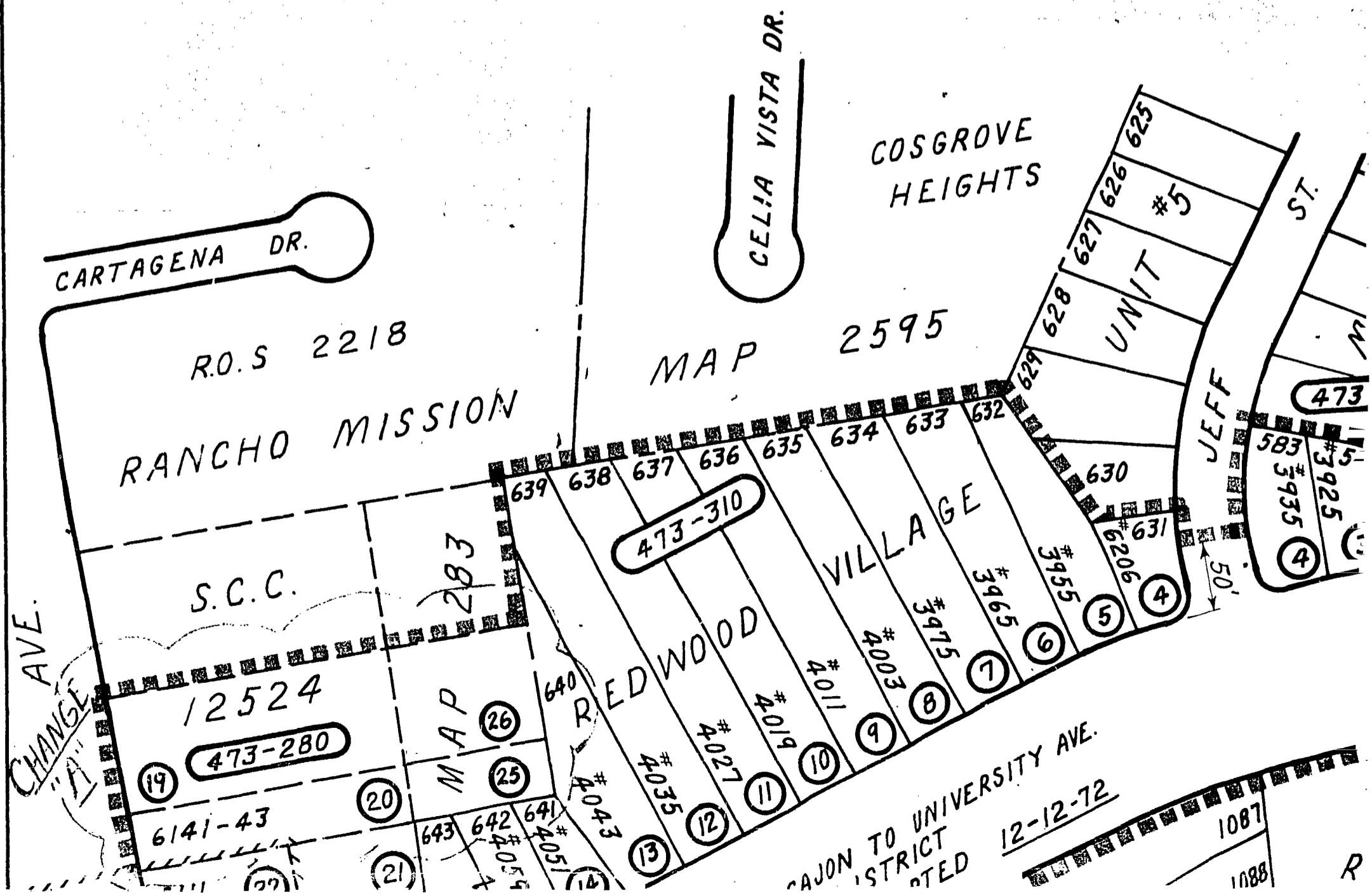
- 633
- 632
- 629
- 628
- 627
- 626
- 625
- #5
- 630
- #631
- #6206
- #955
- #965
- #975
- (8)
- (7)
- (6)
- (5)
- (4)

- 587
- 586
- 585
- 584
- 583
- #3925
- #582
- #3915
- #3905
- 580
- #3867
- 545
- #3859
- 544
- #3851
- 543
- #3843
- 542
- #3835
- 541
- #3827
- 540
- #3819
- 539
- #3811
- 538
- #3803
- 537
- #3791
- 536
- #3783
- 535
- #3775
- 534
- #3767
- 517
- (22)
- (21)
- (20)
- (19)
- (18)
- (17)
- (16)
- (15)
- (14)
- (1)
- (2)
- (3)
- (4)

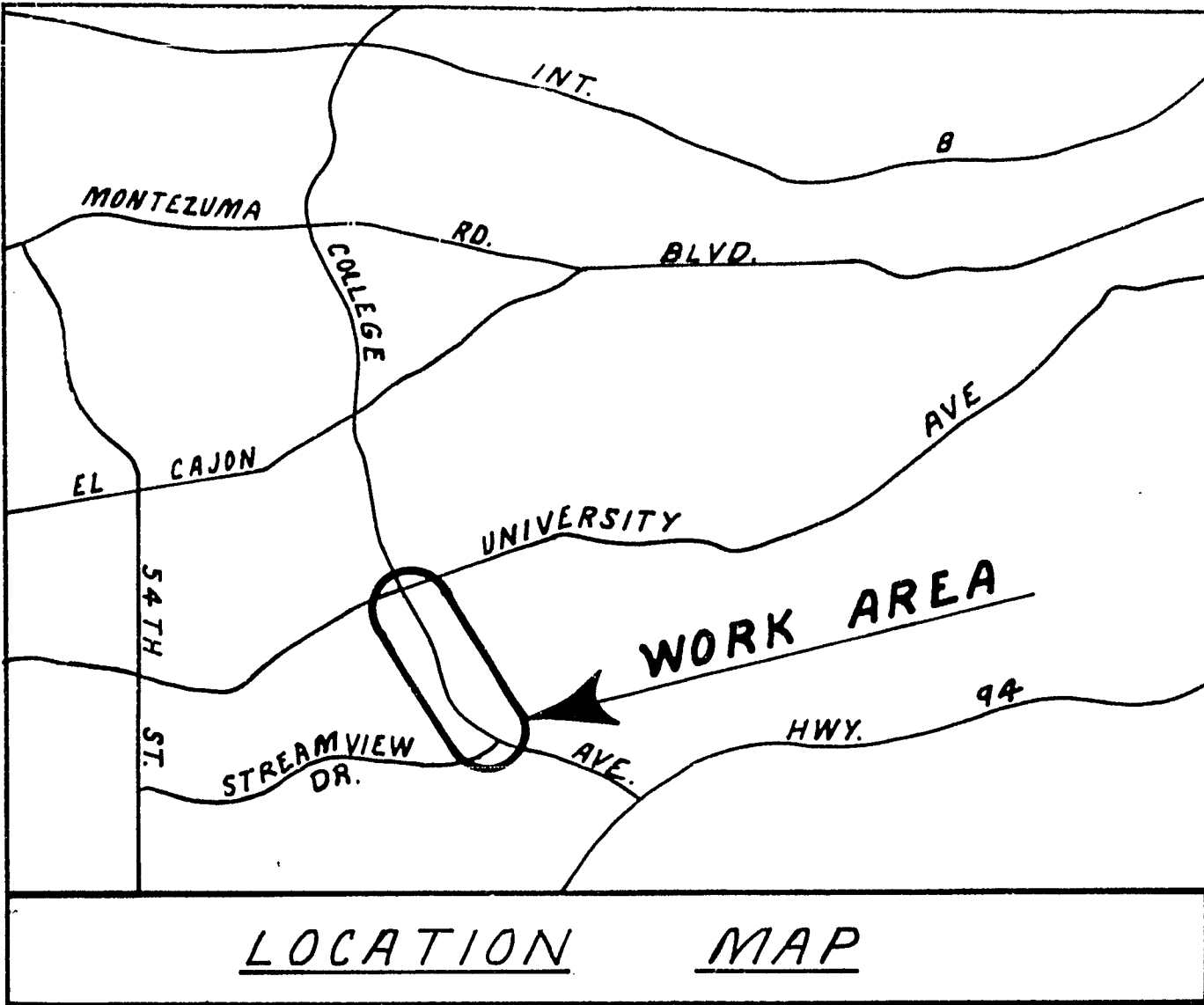
- 514
- 515
- 516
- 517
- (1)
- (2)
- (3)
- (4)



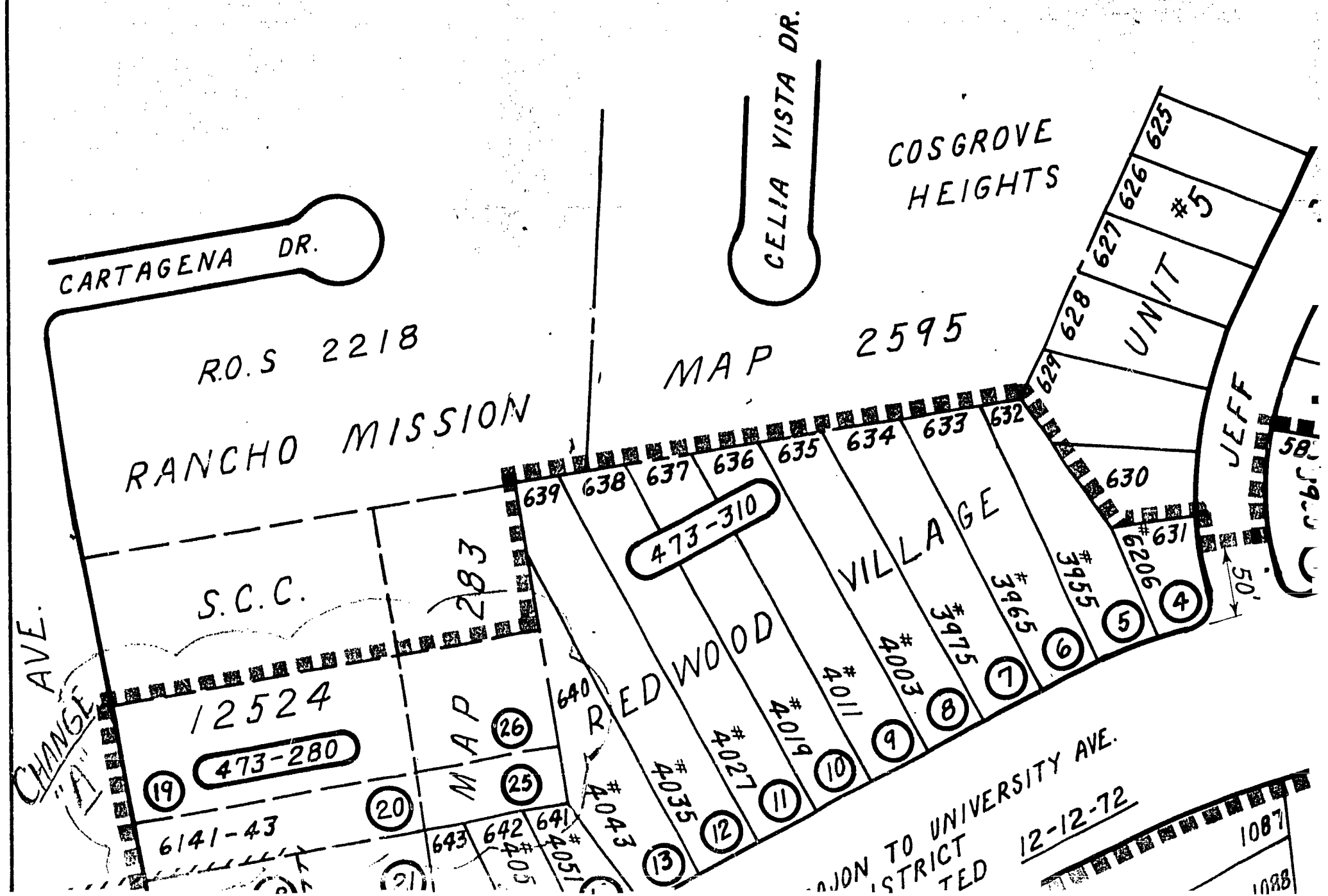
LEGE.  
 BOUND.  
 COUNT  
 COUNTY  
 HOUSE  
 BOUND



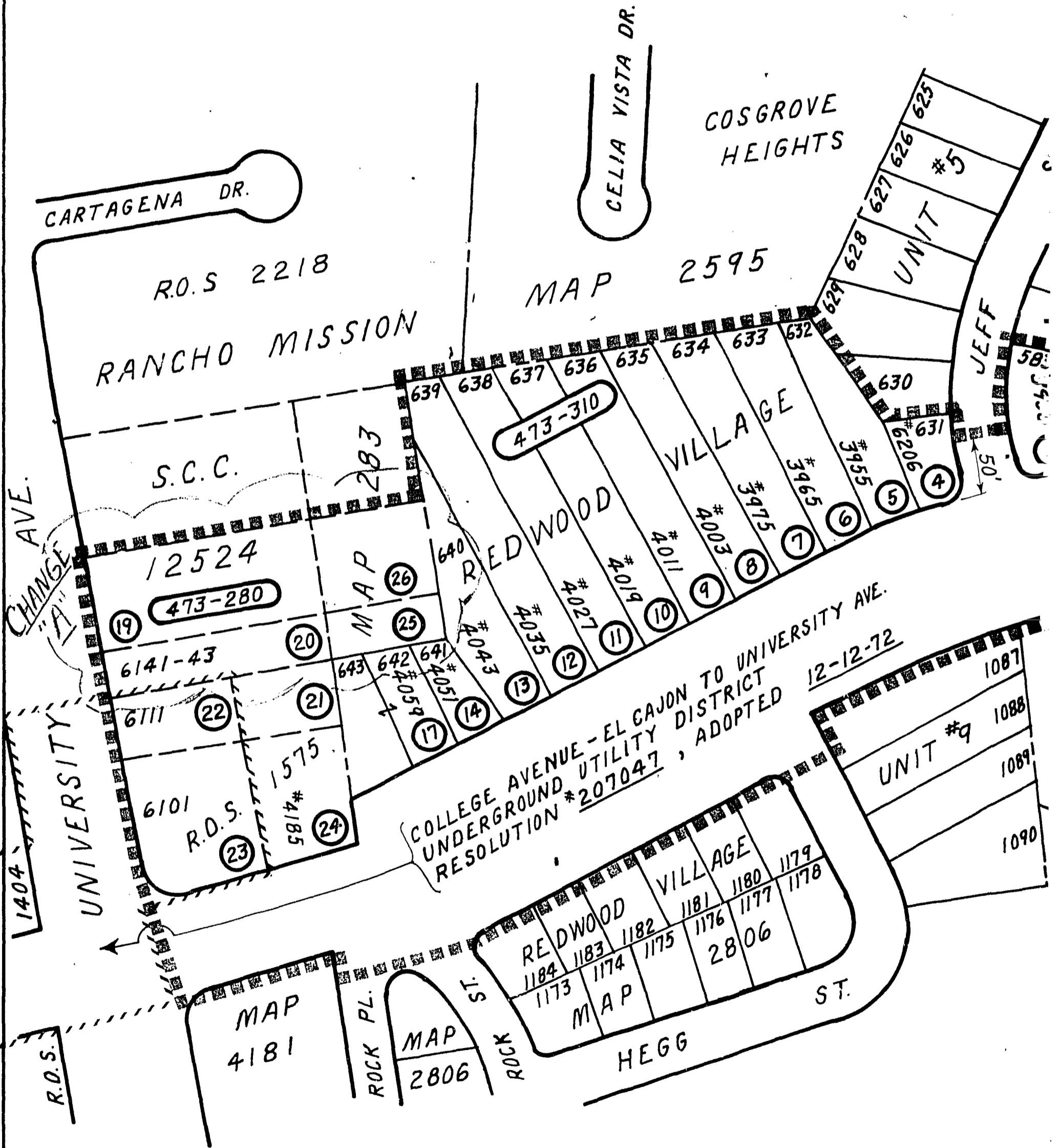




L-  
BO  
CO  
COI  
HC  
BO.

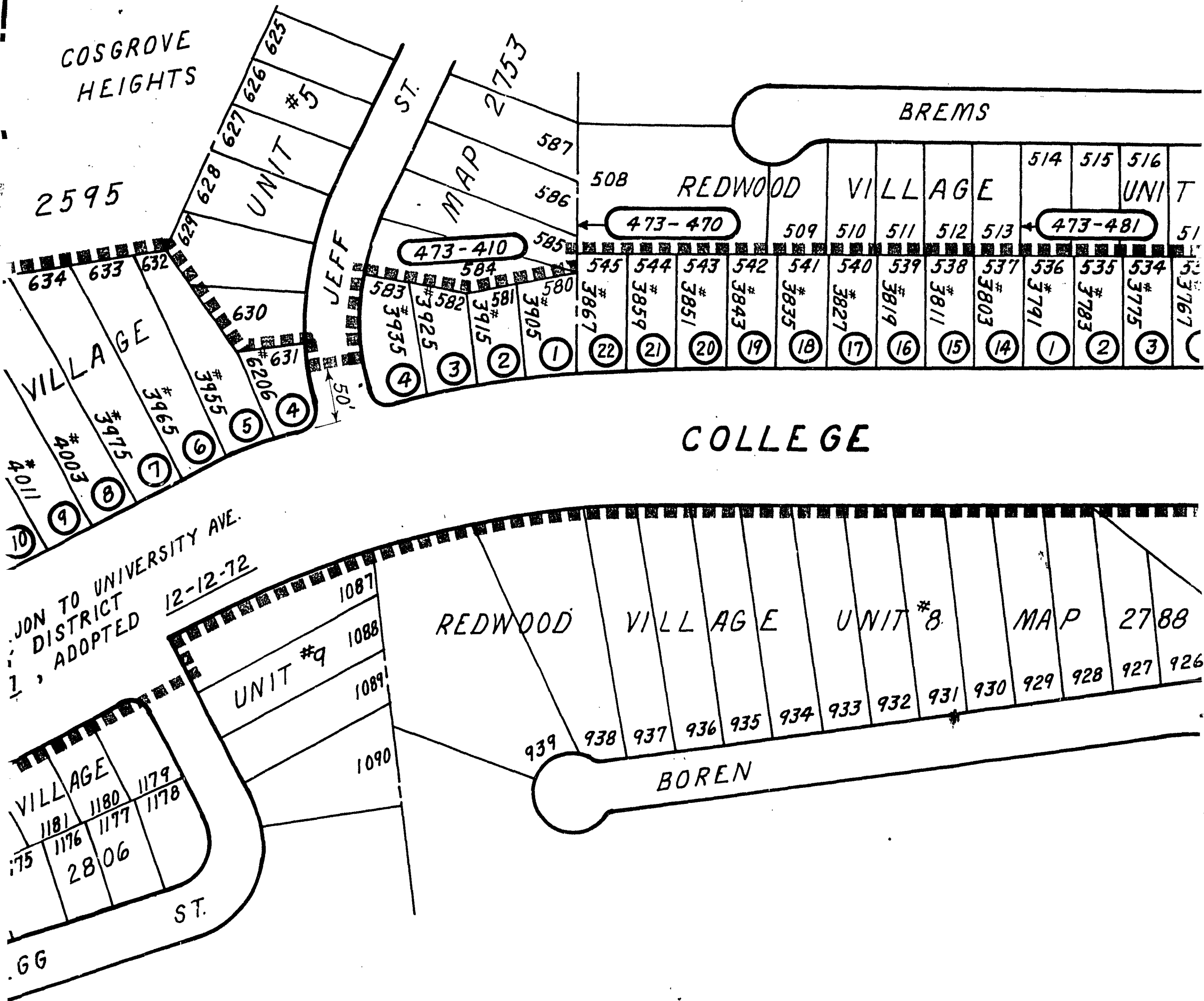


LOCATION MAP





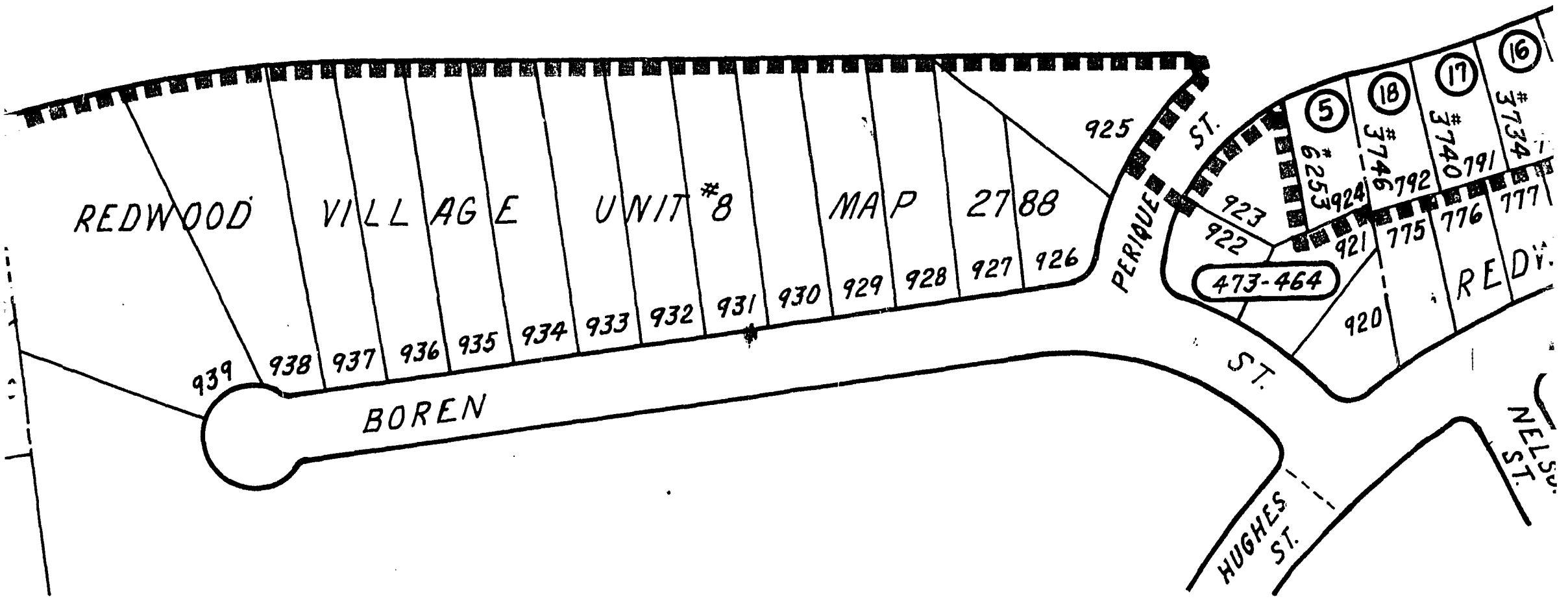
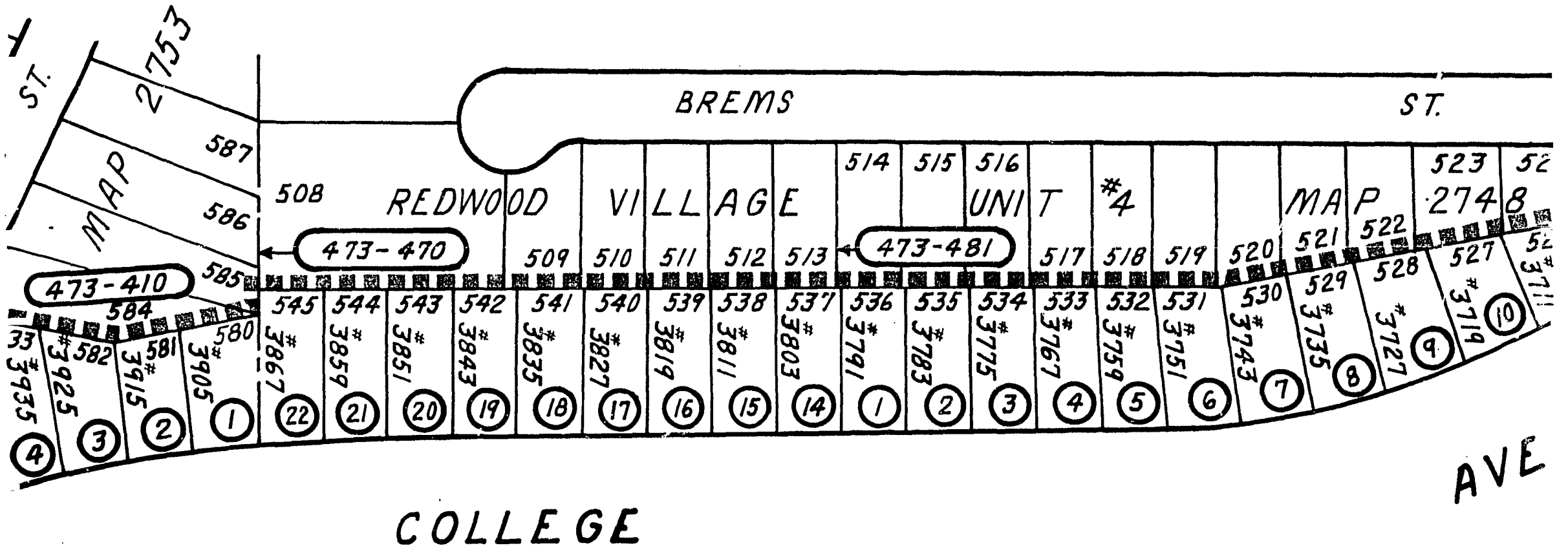
SCALE: 1" = 100'

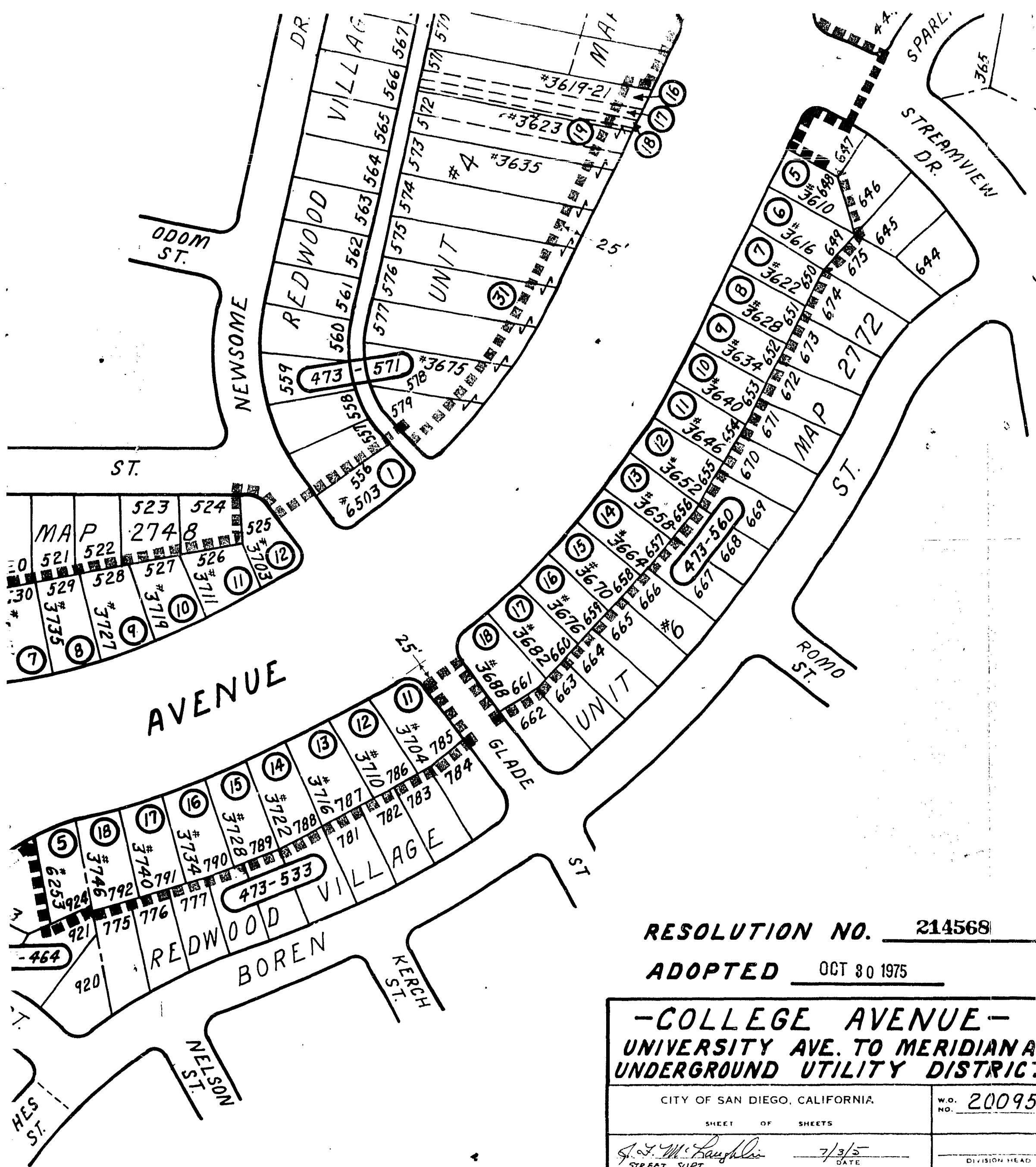




SCALE: 1" = 100'

ODOM ST.





RESOLUTION NO. 214568

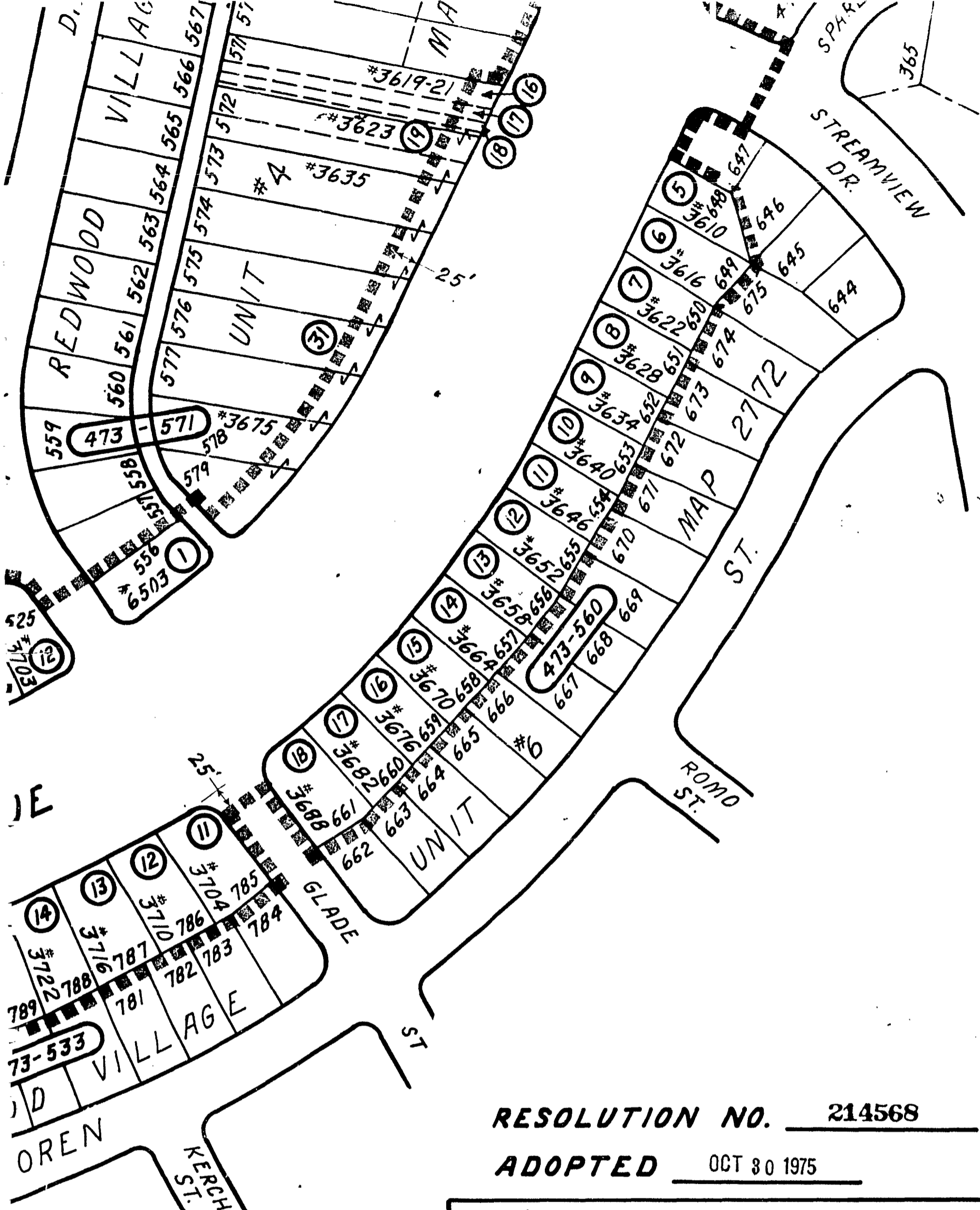
ADOPTED OCT 30 1975

**-COLLEGE AVENUE-  
UNIVERSITY AVE. TO MERIDIANA  
UNDERGROUND UTILITY DISTRICT**

CITY OF SAN DIEGO, CALIFORNIA.			W.O. NO. <u>20095</u>
SHEET OF SHEETS			
<i>J. J. McLaughlin</i> STREET SUPT.		<u>7/3/75</u> DATE	DIVISION HEAD
DESCRIPTION	BY	APPROVED, DATE	FILMED
ORIGINAL	DRW	<i>[Signature]</i> 10-30-75	<i>[Signature]</i> 7-3-
CONTRACTOR			CONTROL CERTIFICATE
INSPECTOR			<u>212-1745</u> LAMBERT COOR.
DATE STARTED			<u>16475</u>
DATE COMPLETED			

DOCUMENT NO. 17

MICROFILMED FILED NOV 5  
MAY 20 1978 OFFICE OF THE CITY CLERK  
SAN DIEGO, CALIF.



RESOLUTION NO. 214568

ADOPTED OCT 30 1975

**- COLLEGE AVENUE -  
UNIVERSITY AVE. TO MERIDIAN AVE.  
UNDERGROUND UTILITY DISTRICT**

CITY OF SAN DIEGO, CALIFORNIA		W.O. NO. <u>20095</u>
SHEET OF SHEETS		
<i>A. J. McLaughlin</i> STREET SUPT.		DATE <u>7/3/75</u>
DESCRIPTION	BY	APPROVED DATE FILMED
ORIGINAL	<u>DRW</u>	<i>M. Mungerman</i> DESIGN ENGINEER <u>7-3-75</u>
<i>Charles A. ...</i>	<i>M. Mungerman</i>	<u>10-30-75</u>
CONTRACTOR		CONTROL CERTIFICATION
INSPECTOR		<u>212-1749</u> LAMBERT COORDINATES
DATE STARTED		<u>16475-D</u>
DATE COMPLETED		

DOCUMENT NO. 753223

MICROFILMED FILED NOV 5 1975

MAY 20 1978 OFFICE OF THE CITY CLERK  
SAN DIEGO, CALIFORNIA 00151

RECEIVED  
CITY CLERK'S OFFICE  
1975 NOV -3 AM 9:50  
SAN DIEGO, CALIF.

00154A

Passed and adopted by the Council of The City of San Diego on OCT 30 1975,  
 by the following vote:

Councilmen	Yeas	Nays	Excused	Absent
Gil Johnson	<input checked="" type="checkbox"/>	<input type="checkbox"/>	<input type="checkbox"/>	<input type="checkbox"/>
Maureen F. O'Connor	<input checked="" type="checkbox"/>	<input type="checkbox"/>	<input type="checkbox"/>	<input type="checkbox"/>
Lee Hubbard	<input checked="" type="checkbox"/>	<input type="checkbox"/>	<input type="checkbox"/>	<input type="checkbox"/>
Leon L. Williams	<input checked="" type="checkbox"/>	<input type="checkbox"/>	<input type="checkbox"/>	<input type="checkbox"/>
Floyd L. Morrow	<input checked="" type="checkbox"/>	<input type="checkbox"/>	<input type="checkbox"/>	<input type="checkbox"/>
Bob Martinet	<input checked="" type="checkbox"/>	<input type="checkbox"/>	<input type="checkbox"/>	<input type="checkbox"/>
Jim Ellis	<input checked="" type="checkbox"/>	<input type="checkbox"/>	<input type="checkbox"/>	<input type="checkbox"/>
Jess D. Haro	<input checked="" type="checkbox"/>	<input type="checkbox"/>	<input type="checkbox"/>	<input type="checkbox"/>
Mayor Pete Wilson	<input checked="" type="checkbox"/>	<input type="checkbox"/>	<input type="checkbox"/>	<input type="checkbox"/>

AUTHENTICATED BY:

PETE WILSON

Mayor of The City of San Diego, California.

EDWARD NIELSEN

City Clerk of The City of San Diego, California.

(Seal)

By Kathleen Martinez, Deputy.

Office of the City Clerk, San Diego, California

Resolution Number 214568 Adopted OCT 30 1975

MICROFILMED

MAY 20 1978

00155