

**214721**

RESOLUTION NO. \_\_\_\_\_

**NOV 20 1975**

VACATION OF DALBERGIA STREET-BOUNDED BY THE RIGHT-OF-WAY LINE OF THE FREEWAY ACCESS ROAD (INTERSTATE 5), THE NORTHEASTERLY LINE OF BLOCK A NORDICA HEIGHTS AND THE NORTHEASTERLY LINE OF BLOCK 257 OF HAYDENS SUBDIVISION.

WHEREAS, it is proposed that DALBERGIA STREET-bounded by the right-of-way line of the freeway access road (Interstate 5), the northeasterly line of Block A Nordica Heights and the northeasterly line of Block 257 of Haydens Subdivision be vacated; and

WHEREAS, there is no present or prospective use for the street, either for the public street system for which the right-of-way was originally acquired or for any other public use of a like nature that can be anticipated; and

WHEREAS, the public will benefit from the vacation through improved utilization of land; and

WHEREAS, the vacation or abandonment is not inconsistent with the General Plan or an approved Community Plan; and

WHEREAS, the public street system for which the right-of-way was originally acquired will not be detrimentally affected by this vacation; NOW, THEREFORE,

BE IT RESOLVED, by the Council of The City of San Diego, California, that DALBERGIA STREET - bounded by the right-of-way line of the freeway access road (Interstate 5), the northeasterly line of Block A Nordica Heights and the northeasterly line of Block 257 of Haydens Subdivision as more particularly referred to in Resolution of Intention No. 214452 is unnecessary for present or

MICROFILMED

MAY 22 1978


00702

prospective public street purposes.

BE IT FURTHER RESOLVED, that DALBERGIA STREET - bounded by the right-of-way line of the freeway access road (Interstate 5), the northeasterly line of Block A Nordica Heights and the northeasterly line of Block 257 of Haydens Subdivision as more particularly shown on Map No. 13509-B, on file in the office of the City Clerk as Document No. 753012, which said map is attached hereto and made a part hereof, be and the same is hereby ordered vacated.

BE IT FURTHER RESOLVED, that the City Clerk shall cause a certified copy of this resolution, attested by him under seal, to be recorded in the office of the County Recorder.

APPROVED: JOHN W. WITT, City Attorney

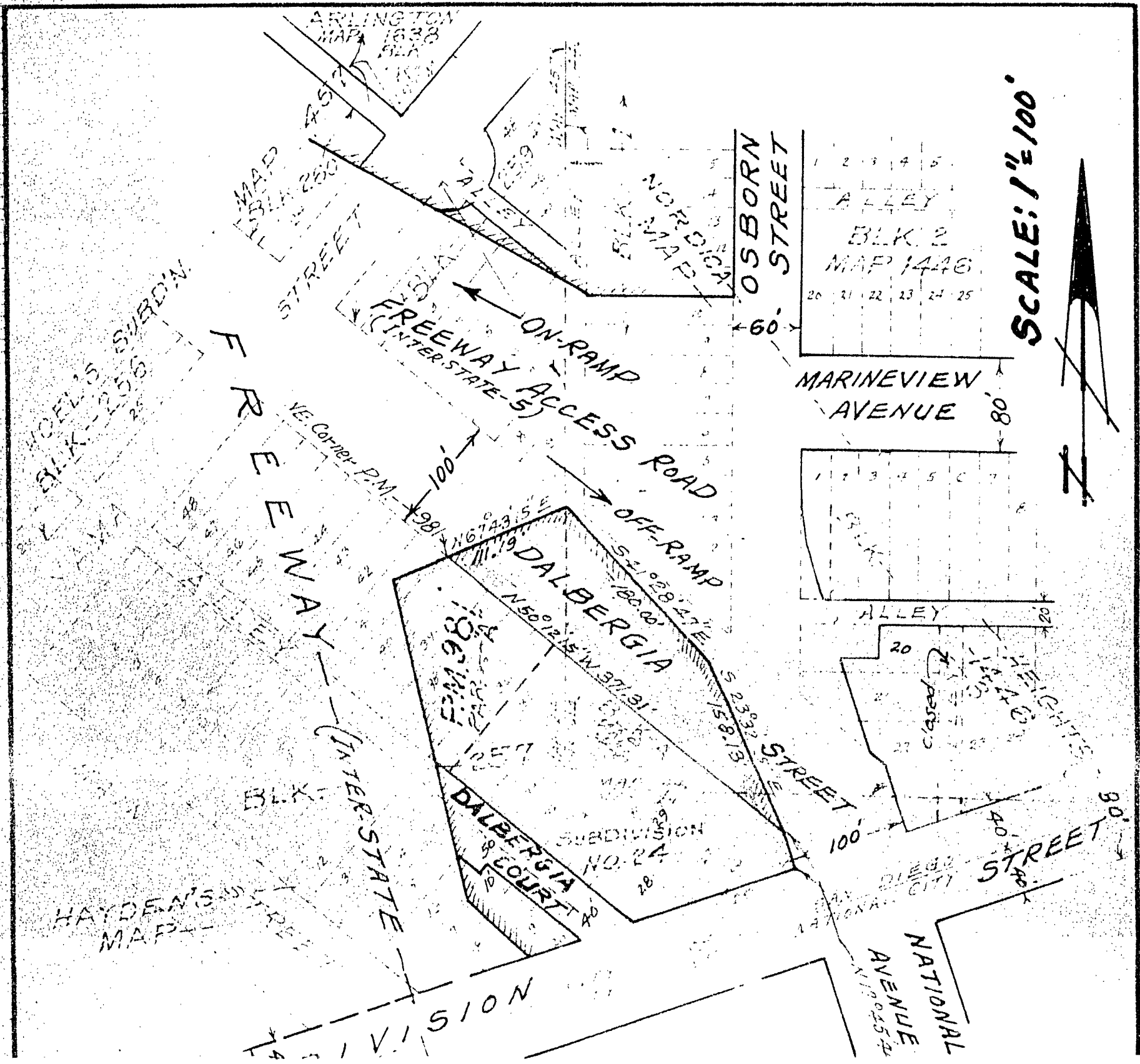
By   
Harold Valderhaug, Deputy

HOV:jat  
9-16-75

MICROFILMED  
MAY 22 1978

214721

00703

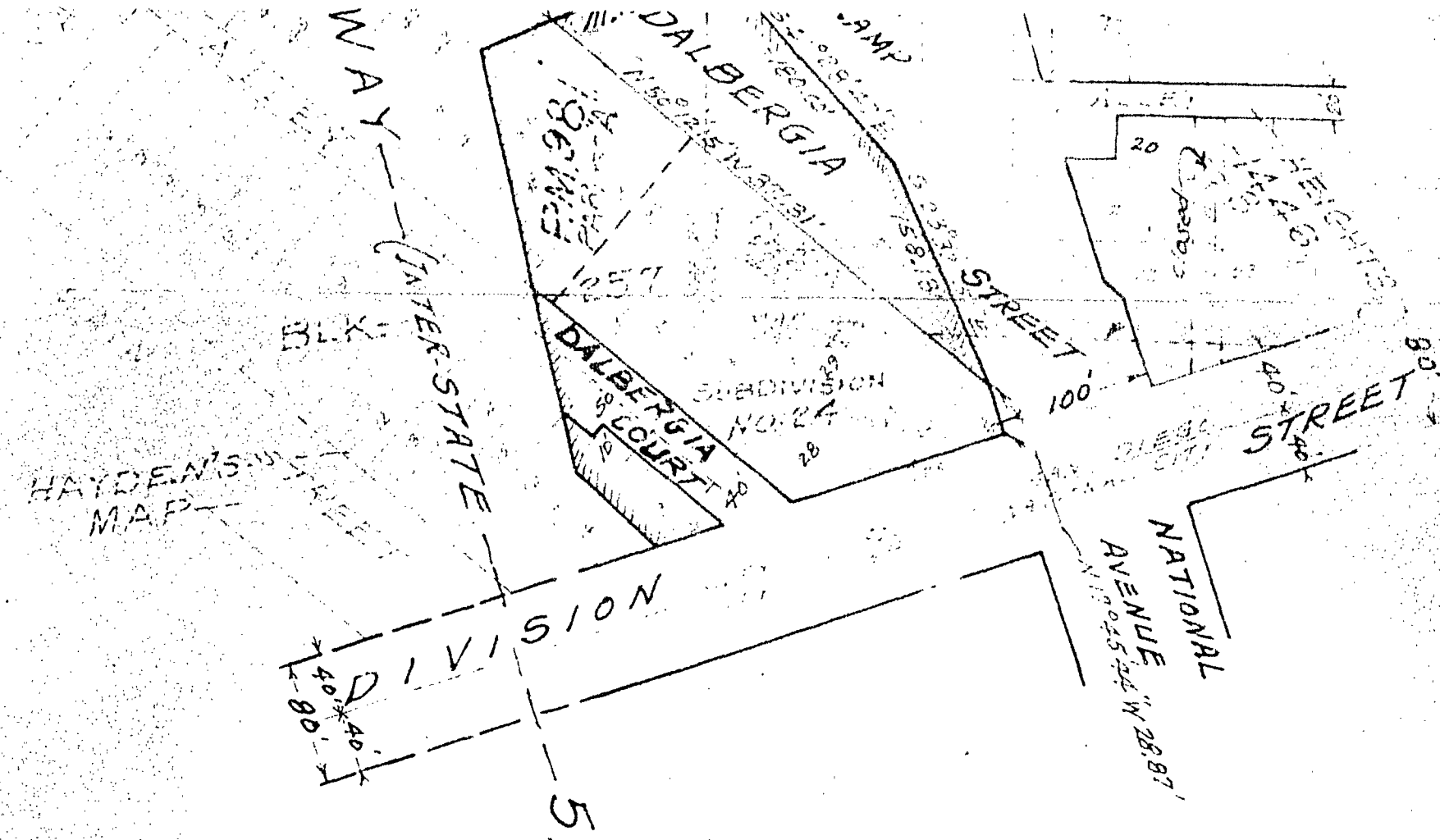


SCALE: 1" = 100'



00704

00704



Vacation shown shaded, thus 

No Access shown TTTTTT

AREA VACATED = .519 AC.

BASIS OF BEARINGS:

THE NELY. LINE OF (LOTS 36, 37, 38 & 39)  
PARCEL "A" OF PARCEL MAP No. 981,  
i.e. "N 50° 12' 15" W"

THOMAS H. SHUTTLEWORTH  
L.S. 2717

DOCUMENT NO. 753012

FILED OCT 17 1975

OFFICE OF THE CITY CLERK  
SAN DIEGO, CALIFORNIA

STREET VACATION - DALBERGIA STREET - bounded by the Right of Way line of the Freeway Access Road (Interstate 5), the northeasterly line of Block-A, Nordica Heights and the northeasterly line of Block 257 of Hayden's Subdivision.

| DESCRIPTION                   | BY | APPROVED | DATE    | FILMED             |
|-------------------------------|----|----------|---------|--------------------|
| ORIGINAL                      |    |          |         |                    |
| CITY OF SAN DIEGO, CALIFORNIA |    |          |         | W. J. 74-619       |
| SHEET 1 OF 1 SHEET            |    |          |         | NO. 27002          |
| <i>R. J. ...</i>              |    |          | 3-24-75 | <i>[Signature]</i> |
|                               |    |          |         | 188-1735           |
|                               |    |          |         | 13509-B            |

MICROFILMED  
MAY 22 1978

00705

Passed and adopted by the Council of The City of San Diego on NOV 20 1975,  
 by the following vote:

| Councilmen          | Yeas                                | Nays                     | Excused                  | Absent                              |
|---------------------|-------------------------------------|--------------------------|--------------------------|-------------------------------------|
| Gil Johnson         | <input type="checkbox"/>            | <input type="checkbox"/> | <input type="checkbox"/> | <input checked="" type="checkbox"/> |
| Maureen F. O'Connor | <input checked="" type="checkbox"/> | <input type="checkbox"/> | <input type="checkbox"/> | <input type="checkbox"/>            |
| Lee Hubbard         | <input checked="" type="checkbox"/> | <input type="checkbox"/> | <input type="checkbox"/> | <input type="checkbox"/>            |
| Leon L. Williams    | <input checked="" type="checkbox"/> | <input type="checkbox"/> | <input type="checkbox"/> | <input type="checkbox"/>            |
| Floyd L. Morrow     | <input checked="" type="checkbox"/> | <input type="checkbox"/> | <input type="checkbox"/> | <input type="checkbox"/>            |
| Bob Martinet        | <input checked="" type="checkbox"/> | <input type="checkbox"/> | <input type="checkbox"/> | <input type="checkbox"/>            |
| Jim Ellis           | <input checked="" type="checkbox"/> | <input type="checkbox"/> | <input type="checkbox"/> | <input type="checkbox"/>            |
| Jess D. Haro        | <input type="checkbox"/>            | <input type="checkbox"/> | <input type="checkbox"/> | <input checked="" type="checkbox"/> |
| Mayor Pete Wilson   | <input checked="" type="checkbox"/> | <input type="checkbox"/> | <input type="checkbox"/> | <input type="checkbox"/>            |

AUTHENTICATED BY:

PETE WILSON  
 Mayor of The City of San Diego, California.

EDWARD NIELSEN  
 City Clerk of The City of San Diego, California.

By Kathleen Martinez, Deputy.

(Seal)

Office of the City Clerk, San Diego, California

Resolution Number 214721 Adopted NOV 20 1975