

RESOLUTION NO. 215278

FEB 5 1976

A RESOLUTION ESTABLISHING AN UNDERGROUND UTILITY DISTRICT TO BE KNOWN AND DENOMINATED AS THE MARKET STREET (WABASH BOULEVARD TO I-805) UNDERGROUND UTILITY DISTRICT.

WHEREAS, by Resolution No. 214999, a public hearing was called for on FEB 5 1976 at the hour of 8:30 a.m. in the Council Chambers of the City Administration Building, 202 C Street, San Diego, California, to determine whether the public health, safety or general welfare requires the removal of poles, overhead wires and associated overhead structures and the underground installation of wires and facilities for supplying electric, communication, community antenna television or similar or associated service within that certain area of the City of San Diego more particularly described as follows:

The following lots and blocks of WALKERS ADDITION, MAP 955: Lots 25 and 26 of Block 1, Lots 27 and 28 of Block 2, Lots 27, 28 and 29 of Block 3, and the east 50 feet of Lots 27 through 31 of Block 4; The following lots and blocks of MORRISON'S MARSCENE PARK, MAP 1844: The west 45 feet of Lots 20 and 21 and all of Lots 22 and 23 of Block 2, all of Lot 1 of Block 3, the east 20 feet of the north 75 feet of Lot 5 of Block 4, the north 50 feet of Lots 1, 2 and 3 of Block 13; Lot 1 of Block 1 of MARKET STREET ADDITION, MAP 2072; The north 100 feet of Lot 36 excluding the north 20 feet of the east 90 feet of HORTON'S PURCHASE, MAP 283; The south 100 feet of PUEBLO LOT 1374 lying between 36th Street and Boundary Street.

Said district shall also include the following described public rights-of-way:

MICROFILMED

MAY 23 1978

02351

MARKET STREET between the east line of 36th Street and the east line of 43rd Street; BOUNDARY STREET between Market Street and the north line of Uot 24, Block 1, of Walters Addition, Map 955; QUAIL STREET between Market Street and the north line of Lot 29, Block 1 of Walkers Addition, Map 955; 40TH STREET between Market Street and the north line of Lot 30, Block 2 of Walkers Addition, Map 955; RAVEN STREET between Market Street and the north line of Lot 29, Block 3 of Walkers Addition, Map 955; 41ST STREET between the south line of Lot 1, Block 3 and the north line of Lot 20, Block 2, both of Morrisons Marscene Park, Map 1844; MORRISON STREET between a line 75 feet south of Market Street and the north line of Lot 26, Block 2, Morrisons Marscene Park, Map 1844; 42ND STREET between a line 75 feet south of Market Street and a line 40 feet north of Market Street; TOYNE STREET between a line 75 feet south of Market Street and line 75 feet north of Market Street; DENBY STREET between a line 50 feet south of Market Street and a line 75 feet north of Market Street; 43RD STREET between a line 50 feet south of Market Street and a line 25 feet north of Market Street; ALLEY in Block 4 of Walkers Addition, Map 955, between Market Street and the north line of Lot 26 of the same block and map; ALLEY in Block 3 of Walkers Addition, Map 955, between Market Street and the north line of Lot 25 of the same block and map; ALLEY in Block 2 of Walkers Addition, Map 955, between Market Street and the north line of Lot 25 of the same block and map; ALLEY in Block 1 of Walkers Addition, Map 955, between Market Street and the north boundary of Lot 25 of the same block and map.

and all as more particularly shown on Drawing No. 16720-D, entitled "MARKET STREET (Wabash Blvd. to Interstate 805) UNDERGROUND UTILITY CONVERSION," copies of which are on file in the office of the City Clerk as Document No. 753812 and attached hereto and incorporated herein as Exhibit A; and

WHEREAS, notice of such hearing has been given by the City Clerk to all affected property owners as defined in Chapter VI, Article 1, Division 5 of the San Diego Municipal Code, and the

utilities concerned in the manner and for the time required by law; and

WHEREAS, such hearing has been duly and regularly held and all persons interested have been given an opportunity to be heard; NOW, THEREFORE,

BE IT RESOLVED, by the Council of The City of San Diego, as follows:

1. The City Council does hereby find and determine that the public health, safety and general welfare require the removal of poles, overhead wires and associated overhead structures and the underground installation of wires and facilities for supplying electric, communication, community antenna television or similar or associated service within the area set forth above and that pursuant to Chapter VI, Article 1, Division 5 of the San Diego Municipal Code, the above-described area is hereby declared to be an underground utility district in the City of San Diego, and the maps and document referred to above are hereby incorporated as a part of this resolution.


2. The City Council shall by subsequent resolution fix the date upon which the property in the district must be ready to receive underground service, and shall by subsequent resolution order the removal of all poles, overhead wires and associated overhead structures and the underground installation of wires and facilities for supplying electric, communication, community antenna television or similar or associated service.

3. The City Clerk be and he is hereby instructed to notify all affected persons as defined in Chapter VI, Article 1, Division 5 of the San Diego Municipal Code, and all affected utility companies of the adoption of this resolution within fifteen (15) days after the date of such adoption. The City Clerk shall further notify said affected persons as defined in Chapter VI, Article 1, Division 5 of the San Diego Municipal Code of the necessity that if they desire to continue to receive electric, communication, community antenna television or similar or associated service, they shall provide at their own expense all necessary facility changes on their premises so as to receive underground service from the lines relocated underground of the supplying utility company subject to applicable rules, regulations and tariffs of the respective utility company on file with the Public Utilities Commission of the State of California (as of the date of adoption of this resolution) and subject to all other applicable requirements of State law and City ordinances. The Clerk's notification shall be made in the manner provided in Chapter VI, Article 1, Division 5 of the San Diego Municipal Code.

4. The City Council hereby finds that the underground utility district created herein is required by the public health, safety and general welfare for the following reason:

This street is extensively used by the general public and carries a heavy volume of pedestrian and vehicular traffic.

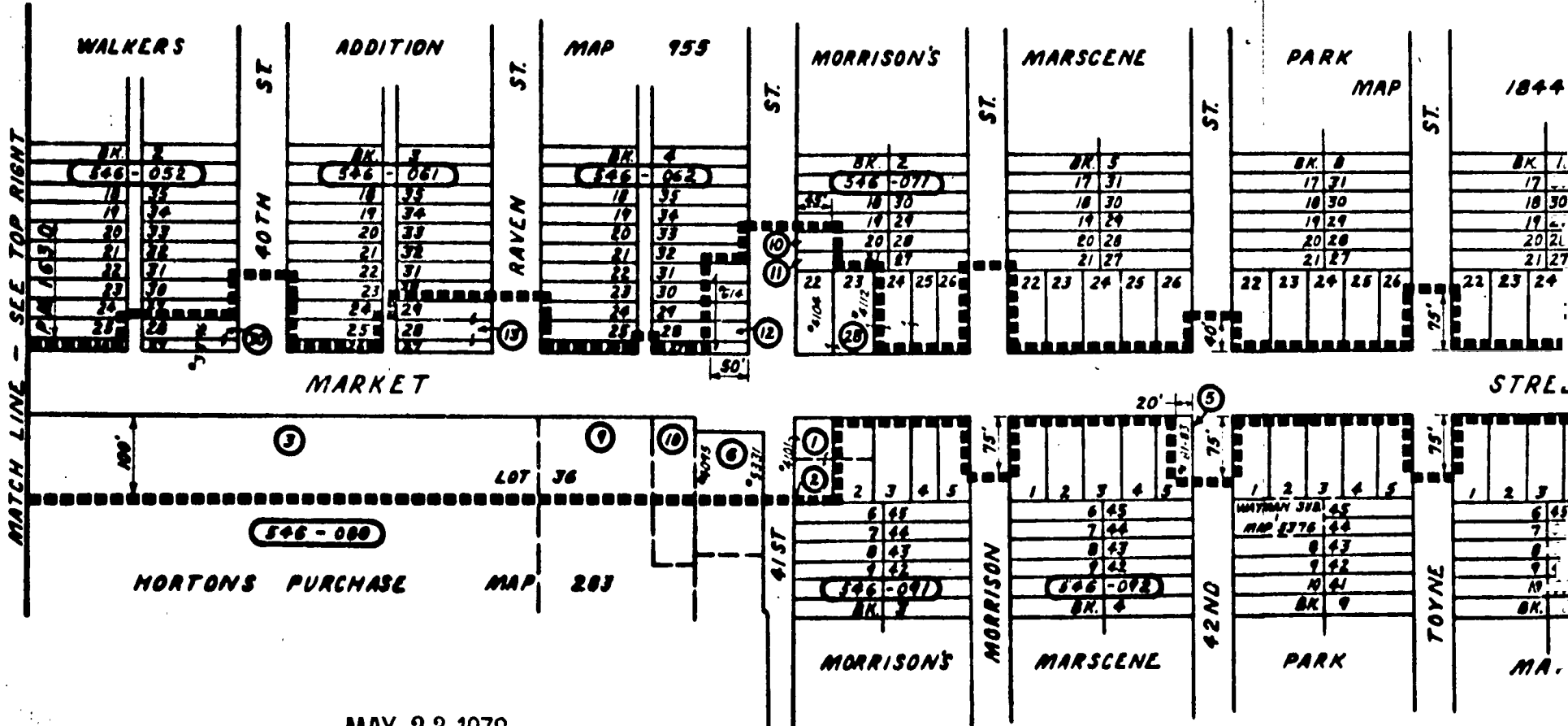
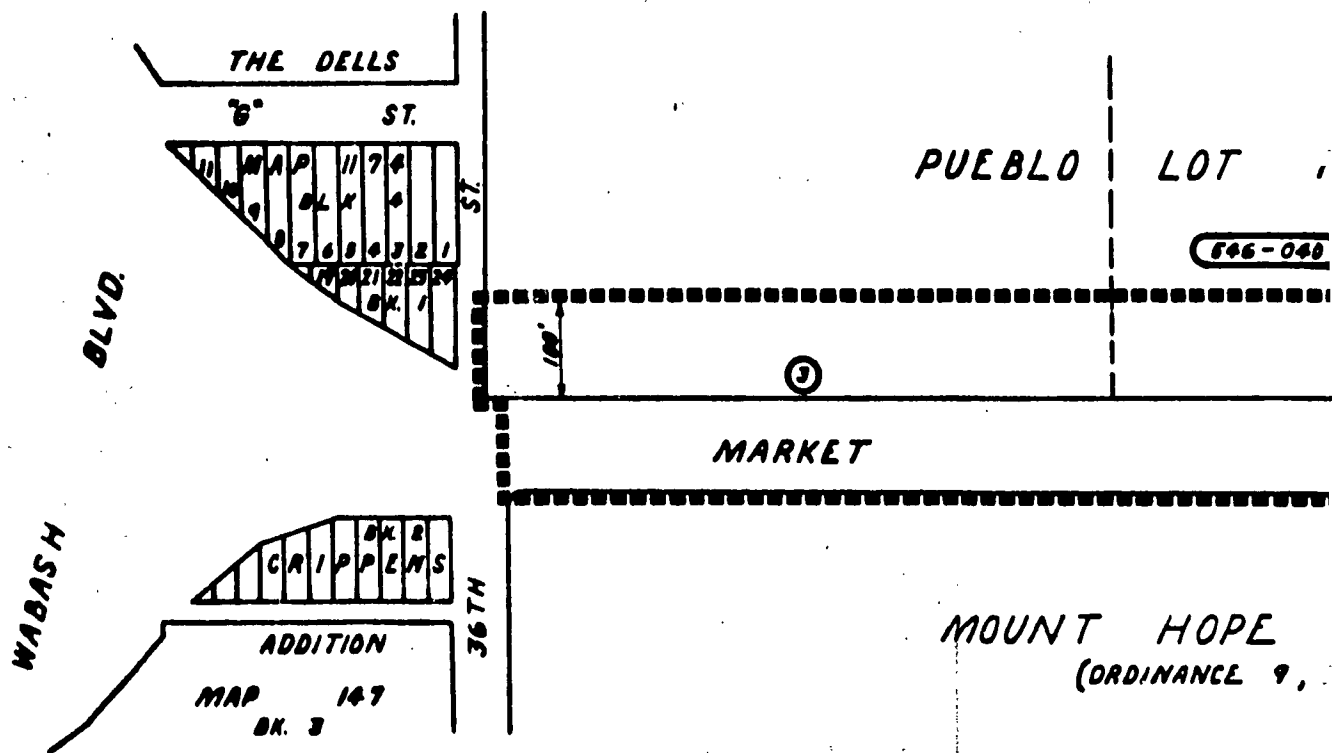
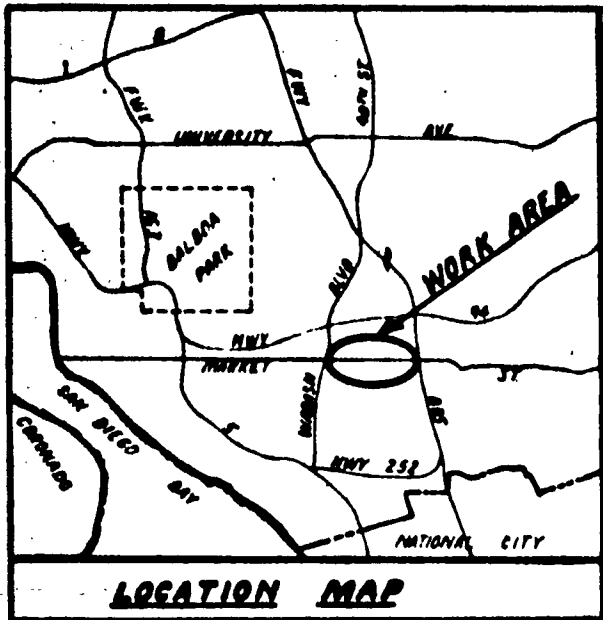
APPROVED: JOHN W. WITT, City Attorney

By 
Harold Valderhaug, Deputy

MICROFILMED
MAY 23 1978

HOV:nb
12-17-75
Or. Dept. E&D

215278 02354



MAY 23 1978

MICROFILMED

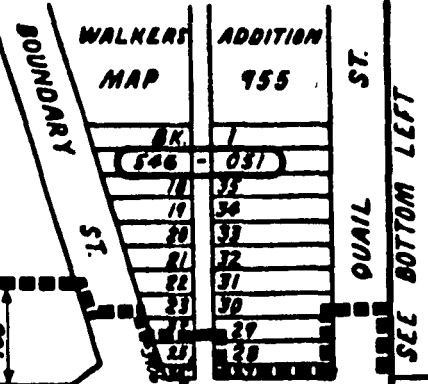
02355

EBLO LOT 1374

546-040

93750

STREET

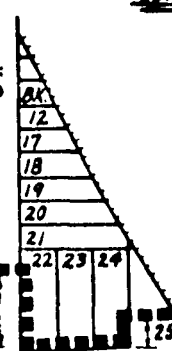
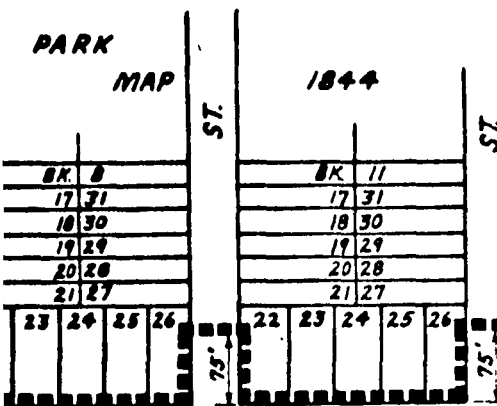


MOUNT HOPE CEMETERY
(ORDINANCE 9, 10-29-1869)

HORTONS PURCHASE

MAP 283
LOT 36

SEE BOTTOM LEFT
MATCH LINE



INTERSTATE

LEGEND:

- BOUNDARY OF UTILITY DISTRICT.....
- COUNTY ASSESSORS BOOK & PAGE NO. (546-100)
- COUNTY ASSESSORS PARCEL NO. (1)
- PARCEL LINE.....
- DISTRICT HOUSE NO. 4200

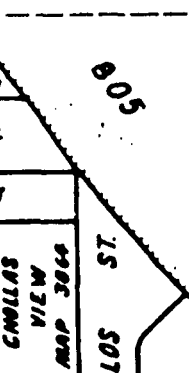
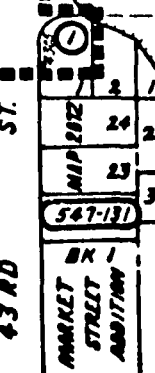
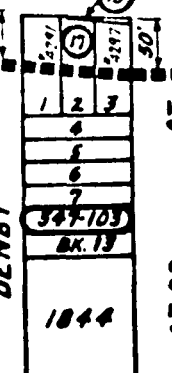
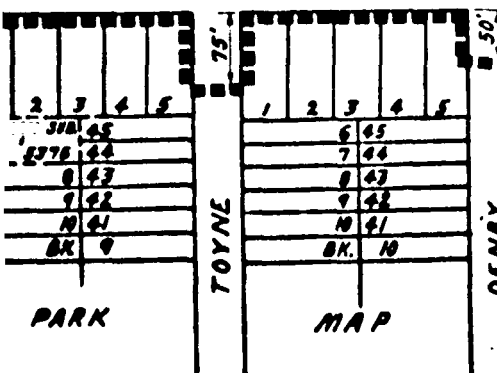
MICROFILMED 753812
DOCUMENT NO.

FILED JAN 6 1976

OFFICE OF THE CITY CLERK
SAN DIEGO, CALIFORNIA

RESOLUTION NO. 215278

ADOPTED DATE FEB 5 1976



**MARKET STREET
(WABASH BLVD. TO INTERSTATE 805)
UNDERGROUND UTILITY CONVERSION**

CITY OF SAN DIEGO, CALIFORNIA ENGINEERING DEPARTMENT SHEET 1 OF 1 SHEETS		NO. 182071
DESCRIPTION	BY	APPROVED
DATE	DATE	DATE
CONSTRUCTION RECORD		198-1734
CONTRACTOR	DATE STARTED	LAMBERT COORDINATES
INSPECTOR	DATE COMPLETED	16720 -D
CONNECTIONS BY		

02550

FEB 5 1976

Passed and adopted by the Council of The City of San Diego on _____, by the following vote:

Councilmen	Yeas	Nays	Excused	Absent
Gil Johnson	<input checked="" type="checkbox"/>	<input type="checkbox"/>	<input type="checkbox"/>	<input type="checkbox"/>
Maureen F. O'Connor	<input checked="" type="checkbox"/>	<input type="checkbox"/>	<input type="checkbox"/>	<input type="checkbox"/>
Lee Hubbard	<input checked="" type="checkbox"/>	<input type="checkbox"/>	<input type="checkbox"/>	<input type="checkbox"/>
Leon L. Williams	<input checked="" type="checkbox"/>	<input type="checkbox"/>	<input type="checkbox"/>	<input type="checkbox"/>
Floyd L. Morrow	<input checked="" type="checkbox"/>	<input type="checkbox"/>	<input type="checkbox"/>	<input type="checkbox"/>
Tom Gade	<input checked="" type="checkbox"/>	<input type="checkbox"/>	<input type="checkbox"/>	<input type="checkbox"/>
Jim Ellis	<input checked="" type="checkbox"/>	<input type="checkbox"/>	<input type="checkbox"/>	<input type="checkbox"/>
Jess D. Haro	<input type="checkbox"/>	<input type="checkbox"/>	<input type="checkbox"/>	<input checked="" type="checkbox"/>
Mayor Pete Wilson	<input checked="" type="checkbox"/>	<input type="checkbox"/>	<input type="checkbox"/>	<input type="checkbox"/>

AUTHENTICATED BY:

PETE WILSON

Mayor of The City of San Diego, California.

EDWARD NIELSEN

City Clerk of The City of San Diego, California.

(Seal)

By *Kathleen Martinez* Deputy.

Office of the City Clerk, San Diego, California

Resolution Number **215278** Adopted **FEB 5 1976**