

RESOLUTION NO. 215414

FEB 25 1976

A RESOLUTION ESTABLISHING AN UNDERGROUND UTILITY DISTRICT TO BE KNOWN AND DENOMINATED AS THE GRAND AND GARNET AVENUES (INGRAHAM STREET TO OLNEY STREET) UNDERGROUND UTILITY DISTRICT.

WHEREAS, by Resolution No. 215060, a public hearing was called for on FEB 25 1976 at the hour of 8:30 a.m. in the Council Chambers of the City Administration Building, 202 C Street, San Diego, California, to determine whether the public health, safety or general welfare requires the removal of poles, overhead wires and associated overhead structures and the underground installation of wires and facilities for supplying electric, communication, community antenna television or similar or associated service within that certain area of the City of San Diego more particularly described as follows:

The following lots and blocks of PACIFIC BEACH, MAP 854: Lots 24, 25 in Block 206, Lots 19, 20, 21, and all of lot 22 except the north 50 feet of Lot 22 in Block 238, the north 63 feet of Lots 1, 2 in Block 239.

Said district shall also include the following described public rights-of-way:

GARNET AVENUE between the east line of Ingraham Street and the east line of Olney Street; GRAND AVENUE between the east line of Lot 37 in Block 236 of Pacific Beach, Map 854 and the east line of Lot 15 in Block 247 of Pacific Beach, Map 854; BALBOA AVENUE between Grand Avenue and the east line of Morrell Street; JEWELL STREET between lines 75 feet north and 75 feet south of Grand Avenue and between lines 150 feet north and 100 feet south of Garnet Avenue; KENDALL STREET between lines 100 feet north and 60 feet south of Grand Avenue and

MICROFILMED

MAY 23 1978

00146

between lines 100 feet north and 100 feet south of Garnet Avenue; LAMONT STREET between a line 100 feet north of Hornblend Street and a line 40 feet south of Grand Avenue and between lines 100 feet north and 100 feet south of Garnet Avenue; MORRELL STREET between the north line of Balboa Avenue and a line 100 feet south of Grand Avenue and between lines 100 feet north and 60 feet south of Garnet Avenue; NOYES STREET between lines 50 feet north and 60 feet south of Garnet Avenue; OLNEY STREET between lines 115 feet north and 40 feet south of parnet Avenue; HORNBLEND STREET between the west line of Lot 19 in Block 238, Pacific Beach, Map 854 and the east line of Lot 2 in Block 239, Pacific Beach, Map 854; ALLEY in Block 238, Pacific Beach, Map 854, between the west line of Lot 19 and Lamont Street.

and all as more particularly shown on Drawing No. 16581-D, entitled "GRAND & GARNET AVENUES (Ingraham to Olney Street) UNDERGROUND UTILITY CONVERSION," copies of which are on file in the office of the City Clerk as Document No. 753924 and attached hereto and incorporated herein as Exhibit A; and

WHEREAS, notice of such hearing has been given by the City Clerk to all affected property owners as defined in Chapter VI, Article 1, Division 5 of the San Diego Municipal Code, and the utilities concerned in the manner and for the time required by law; and

WHEREAS, such hearing has been duly and regularly held and all persons interested have been given an opportunity to be heard; NOW, THEREFORE,

BE IT RESOLVED, by the Council of The City of San Diego, as follows:

1. The City Council does hereby find and determine that

MICROFILMED

MAY 23 1978

215414

00147

the public health, safety and general welfare require the removal of poles, overhead wires and associated overhead structures and the underground installation of wires and facilities for supplying electric, communication, community antenna television or similar or associated service within the area set forth above and that pursuant to Chapter VI, Article 1, Division 5 of the San Diego Municipal Code, the above-described area is hereby declared to be an underground utility district in the City of San Diego, and the maps and document referred to above are hereby incorporated as a part of this resolution.

2. The City Council shall by subsequent resolution fix the date upon which the property in the district must be ready to receive underground service, and shall by subsequent resolution order the removal of all poles, overhead wires and associated overhead structures and the underground installation of wires and facilities for supplying electric, communication, community antenna television or similar or associated service.


3. The City Clerk be and he is hereby instructed to notify all affected persons as defined in Chapter VI, Article 1, Division 5 of the San Diego Municipal Code, and all affected utility companies of the adoption of this resolution within fifteen (15) days after the date of such adoption. The City Clerk shall further notify said affected persons as defined in Chapter VI, Article 1, Division 5 of the San Diego Municipal

Code of the necessity that if they desire to continue to receive electric, communication, community antenna television or similar or associated service, they shall provide at their own expense all necessary facility changes on their premises so as to receive underground service from the lines relocated underground of the supplying utility company subject to applicable rules, regulations and tariffs of the respective utility company on file with the Public Utilities Commission of the State of California (as of the date of adoption of this resolution) and subject to all other applicable requirements of State law and City ordinances. The Clerk's notification shall be made in the manner provided in Chapter VI, Article 1, Division 5 of the San Diego Municipal Code.

4. The City Council hereby finds that the underground utility district created herein is required by the public health, safety and general welfare for the following reason:

This street is extensively used by the general public and carries a heavy volume of pedestrian and vehicular traffic.

APPROVED: JOHN W. WITT, City Attorney

By 
Harold Valderhaug, Deputy

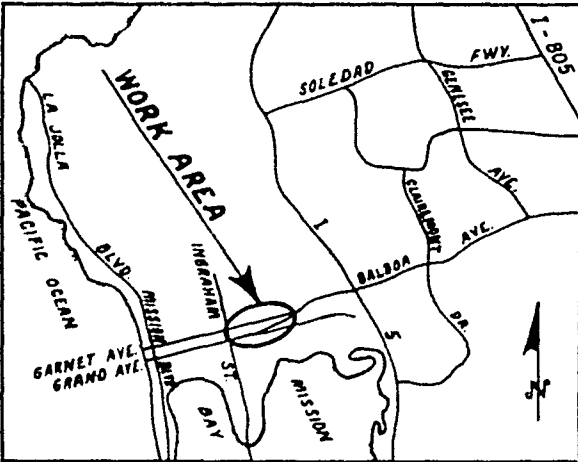
HOV:nb
12-30-75
Or. Dept. E&D

MICROFILMED

MAY 23 1978

215414

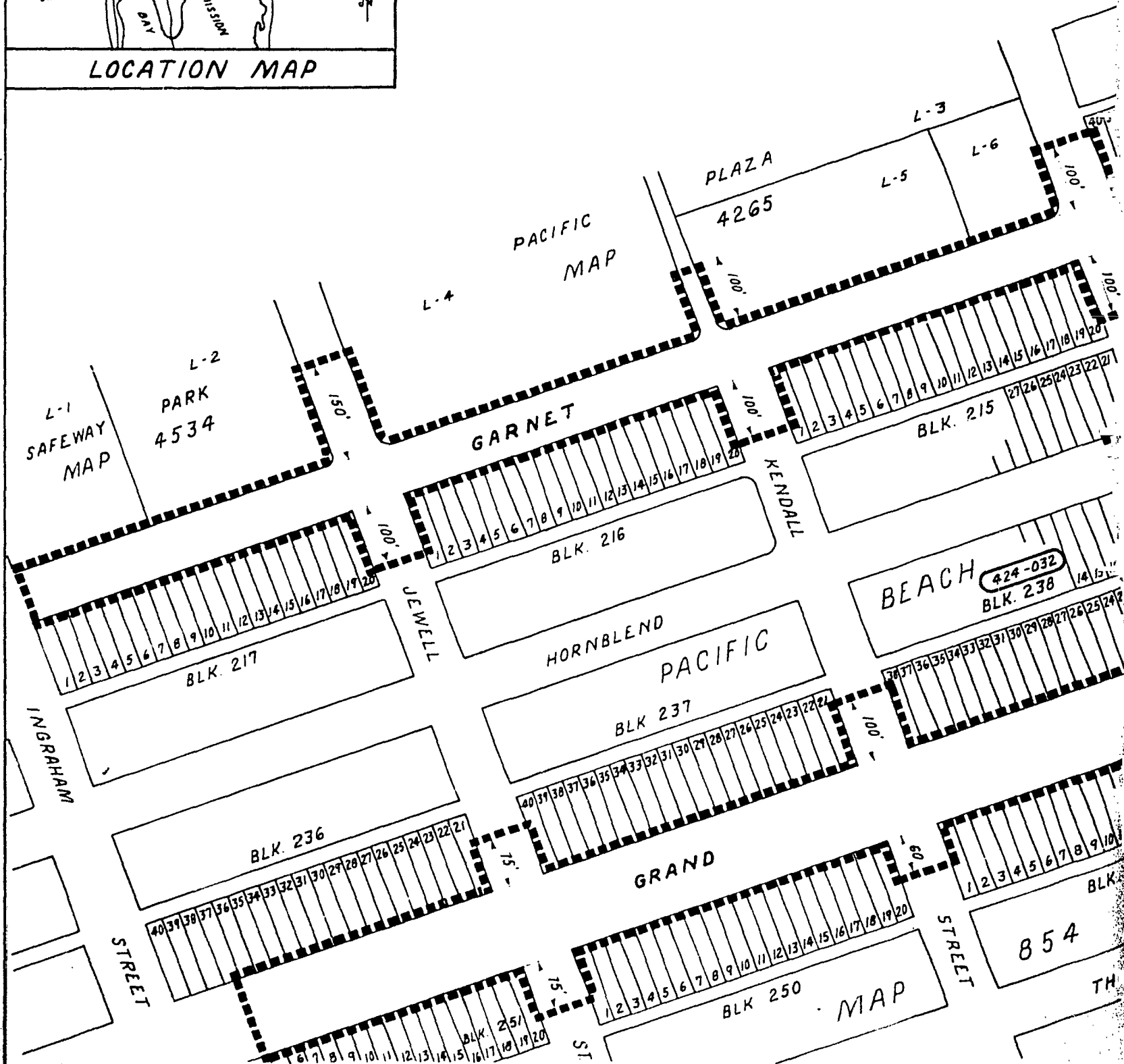
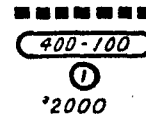
00149

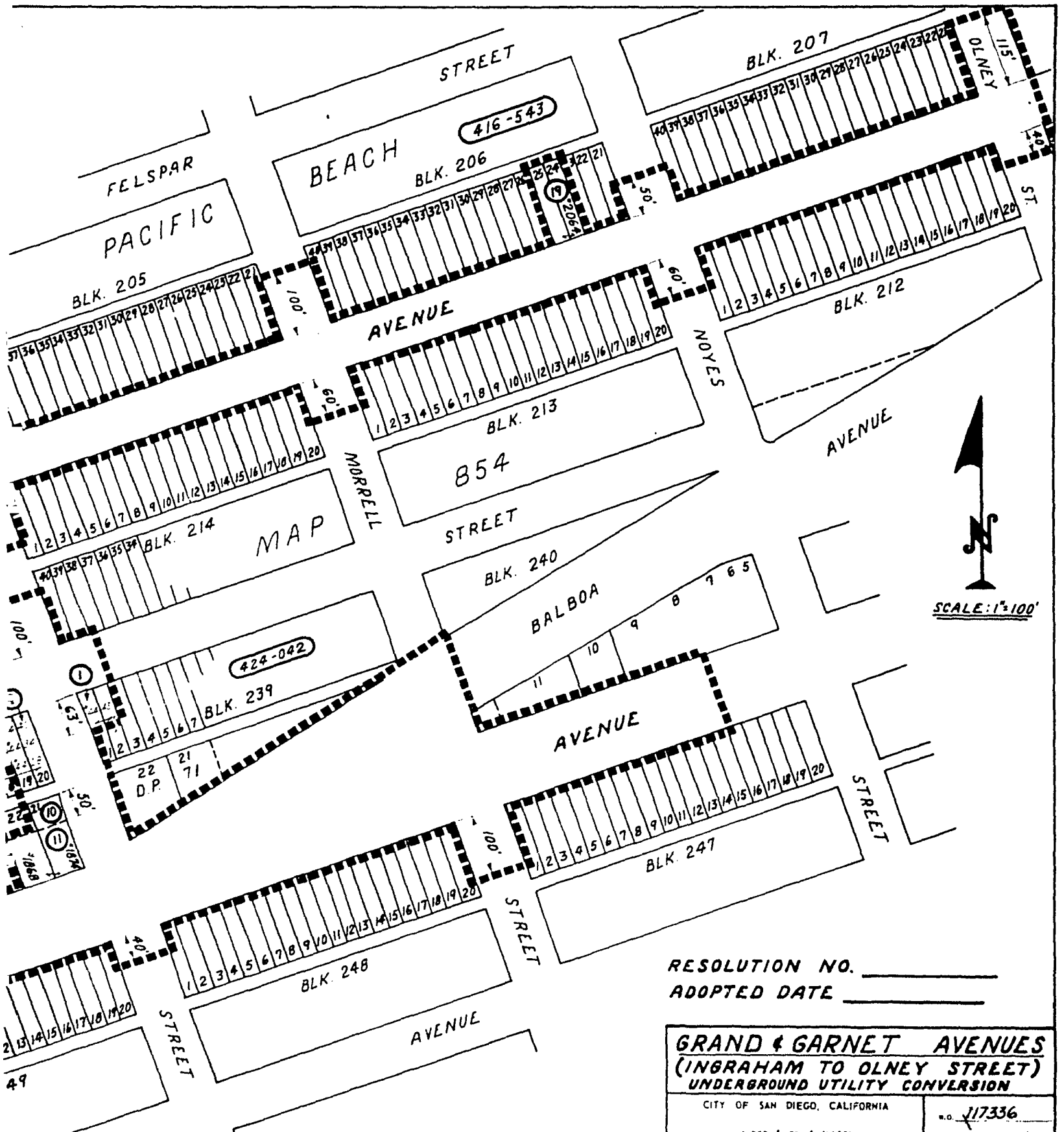


LOCATION MAP

LEGEND:

BOUNDARY OF UTILITY DISTRICT
 COUNTY ASSESSORS BOOK & PAGE NO.
 COUNTY ASSESSORS PARCEL NO.
 DISTRICT HOUSE NO.





RESOLUTION NO. _____
 ADOPTED DATE _____

DOCUMENT NO. 753924
 FILED JAN 19 1976
 OFFICE OF THE CITY CLERK
 SAN DIEGO, CALIFORNIA

GRAND & GARNET AVENUES	
(INGRAHAM TO OLNEY STREET)	
UNDERGROUND UTILITY CONVERSION	
CITY OF SAN DIEGO, CALIFORNIA	N.O. <u>117336</u>
SHEET 1 OF 1 SHEETS	
APPROVED BY <u>[Signature]</u> DATE <u>11-2-75</u>	ENGINEERING SUPERINTENDENT
DESCRIPTION BY <u>DW</u> APPROVED BY <u>[Signature]</u> FILMED	DESIGN ENGINEER <u>[Signature]</u> A-11-75
CONSTRUCTION RECORD	CONTROL CERTIFICATION
	<u>230-1695</u>
	NAMBERT COORDINATES
	<u>16581-D</u>

MICROFILMED MAY 23 1978
 80151

FEB 25 1976

Passed and adopted by the Council of The City of San Diego on
by the following vote:

Councilmen	Yeas	Nays	Excused	Absent
Gil Johnson	<input checked="" type="checkbox"/>	<input type="checkbox"/>	<input type="checkbox"/>	<input type="checkbox"/>
Maureen F. O'Connor	<input checked="" type="checkbox"/>	<input type="checkbox"/>	<input type="checkbox"/>	<input type="checkbox"/>
Lee Hubbard	<input checked="" type="checkbox"/>	<input type="checkbox"/>	<input type="checkbox"/>	<input type="checkbox"/>
Leon L. Williams	<input checked="" type="checkbox"/>	<input type="checkbox"/>	<input type="checkbox"/>	<input type="checkbox"/>
Floyd L. Morrow	<input checked="" type="checkbox"/>	<input type="checkbox"/>	<input type="checkbox"/>	<input type="checkbox"/>
Tom Gade	<input checked="" type="checkbox"/>	<input type="checkbox"/>	<input type="checkbox"/>	<input type="checkbox"/>
Jim Ellis	<input checked="" type="checkbox"/>	<input type="checkbox"/>	<input type="checkbox"/>	<input type="checkbox"/>
Jess D. Haro	<input checked="" type="checkbox"/>	<input type="checkbox"/>	<input type="checkbox"/>	<input type="checkbox"/>
Mayor Pete Wilson	<input checked="" type="checkbox"/>	<input type="checkbox"/>	<input type="checkbox"/>	<input type="checkbox"/>

AUTHENTICATED BY:

PETE WILSON

Mayor of The City of San Diego, California.

EDWARD NIELSEN

City Clerk of The City of San Diego, California.

(Seal)

By Kathleen Martinez, Deputy.

Office of the City Clerk, San Diego, California

Resolution Number 215414 Adopted FEB 25 1976