

215557

RESOLUTION NO. _____

MAR 23 1976

A RESOLUTION ESTABLISHING AN UNDERGROUND UTILITY DISTRICT TO BE KNOWN AND DENOMINATED AS THE SIXTH AVENUE (UPAS STREET TO ROBINSON AVENUE) UNDERGROUND UTILITY DISTRICT.

WHEREAS, by Resolution No. **215330**, a public hearing was called for on **MAR 23 1976** at the hour of 2:00 p.m. in the Council Chambers of the City Administration Building, 202 C Street, San Diego, California, to determine whether the public health, safety or general welfare requires the removal of poles, overhead wires and associated overhead structures and the underground installation of wires and facilities for supplying electric, communication, community antenna television or similar or associated service within that certain area of the City of San Diego more particularly described as follows:

The easterly 60 feet of Block 420 of HORTONS ADDITION, D.B. 13 PAGE 522; the easterly 50 feet of the following lots and blocks of LOMA GRANDE, MAP 692: Lots 9 through 16 in Block 5, Lots 6 through 10 in Block 4; the easterly 50 feet of the following lots and blocks of BROOKES ADDITION, MAP 596: Lots 4 through 6 in Block 14, Lots 7 through 12 in Block 7, Lots 7 through 12 in Block 6, Lots 7 through 8 in Block 5; the following lots and blocks of CRITTENDEN'S ADDITION, MAP 303: All of Lots 1, 2 and 3 in Block 1, all of Lots 12, 13 and the northerly half of Lot 11 in Block 2, the westerly 50 feet of Lots 1 and 2 in Block 4.

Said district shall also include the following described public rights-of-way:

SIXTH AVENUE between the south line of Upas Street and the north line of Lot 18, Block 4, Crittenden's Addition, Map 303; UPAS STREET between a line 60 feet west of Sixth Avenue and the east line of Lot 3, Block 1, Crittenden's Addition, Map 303; IVY LANE between Sixth Avenue and a

MICROFILMED**MAY 23 1978****00064**

line 50 feet west of Sixth Avenue; BROOKES AVENUE between Sixth Avenue and a line 50 feet west of Sixth Avenue; ANDERSON PLACE between Sixth Avenue and a line 50 feet west of Sixth Avenue; PENNSYLVANIA AVENUE between lines 50 feet west of and 50 feet east of Sixth Avenue; ALLEY in Balboa Park Terrace, Map 7708 between Sixth Avenue and a line 50 feet east of Sixth Avenue; ALLEY in Blocks 1 and 2 of Crittenden's Addition, Map 303 between Sixth Avenue and the east line of Lot 3, Block 1, Crittenden's Addition, Map 303.

and all as more particularly shown on Drawing No. 16740-D, entitled "6TH AVENUE (Upas St. to Robinson Ave.) UNDERGROUND UTILITY CONVERSION," copies of which are on file in the office of the City Clerk as Document No. 754358 and attached hereto and incorporated herein as Exhibit A; and

WHEREAS, notice of such hearing has been given by the City Clerk to all affected property owners as defined in Chapter VI, Article 1, Division 5 of the San Diego Municipal Code, and the utilities concerned in the manner and for the time required by law; and

WHEREAS, such hearing has been duly and regularly held and all persons interested have been given an opportunity to be heard; NOW, THEREFORE,

BE IT RESOLVED, by the Council of The City of San Diego, as follows:

1. The City Council does hereby find and determine that the public health, safety and general welfare require the removal of poles, overhead wires and associated overhead structures and

MICROFILMED MAY 23 1978

the underground installation of wires and facilities for supplying electric, communication, community antenna television or similar or associated service within the area set forth above and that pursuant to Chapter VI, Article 1, Division 5 of the San Diego Municipal Code, the above-described area is hereby declared to be an underground utility district in the City of San Diego, and the maps and document referred to above are hereby incorporated as a part of this resolution.

2. The City Council shall by subsequent resolution fix the date upon which the property in the district must be ready to receive underground service, and shall by subsequent resolution order the removal of all poles, overhead wires and associated overhead structures and the underground installation of wires and facilities for supplying electric, communication, community antenna television or similar or associated service.

3. The City Clerk be and he is hereby instructed to notify all affected persons as defined in Chapter VI, Article 1, Division 5 of the San Diego Municipal Code, and all affected utility companies of the adoption of this resolution within fifteen (15) days after the date of such adoption. The City Clerk shall further notify said affected persons as defined in Chapter VI, Article 1, Division 5 of the San Diego Municipal Code of the necessity that if they desire to continue to receive electric, communication, community antenna television or similar or associated service, they shall provide at their own expense

all necessary facility changes on their premises so as to receive underground service from the lines relocated underground of the supplying utility company subject to applicable rules, regulations and tariffs of the respective utility company on file with the Public Utilities Commission of the State of California (as of the date of adoption of this resolution) and subject to all other applicable requirements of State law and City ordinances. The Clerk's notification shall be made in the manner provided in Chapter VI, Article 1, Division 5 of the San Diego Municipal Code.

4. The City Council hereby finds that the underground utility district created herein is required by the public health, safety and general welfare for the following reason:

This street is extensively used by the general public and carries a heavy volume of pedestrian and vehicular traffic.

APPROVED: JOHN W. WITT, City Attorney

By 
Harold Valderhaug, Deputy

HOV:nb 460
2-3-76
Or. Dept. E&D

-4-

MICROFILMED

MAY 23 1978

215557

(11) (18)

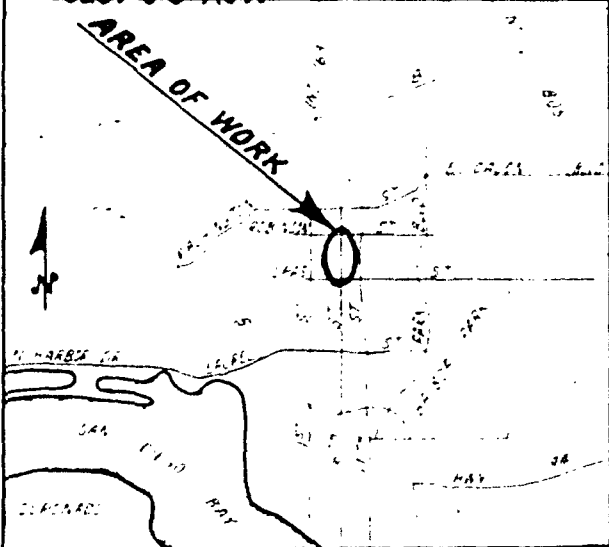
MAY 23 1978

MICROFILMED

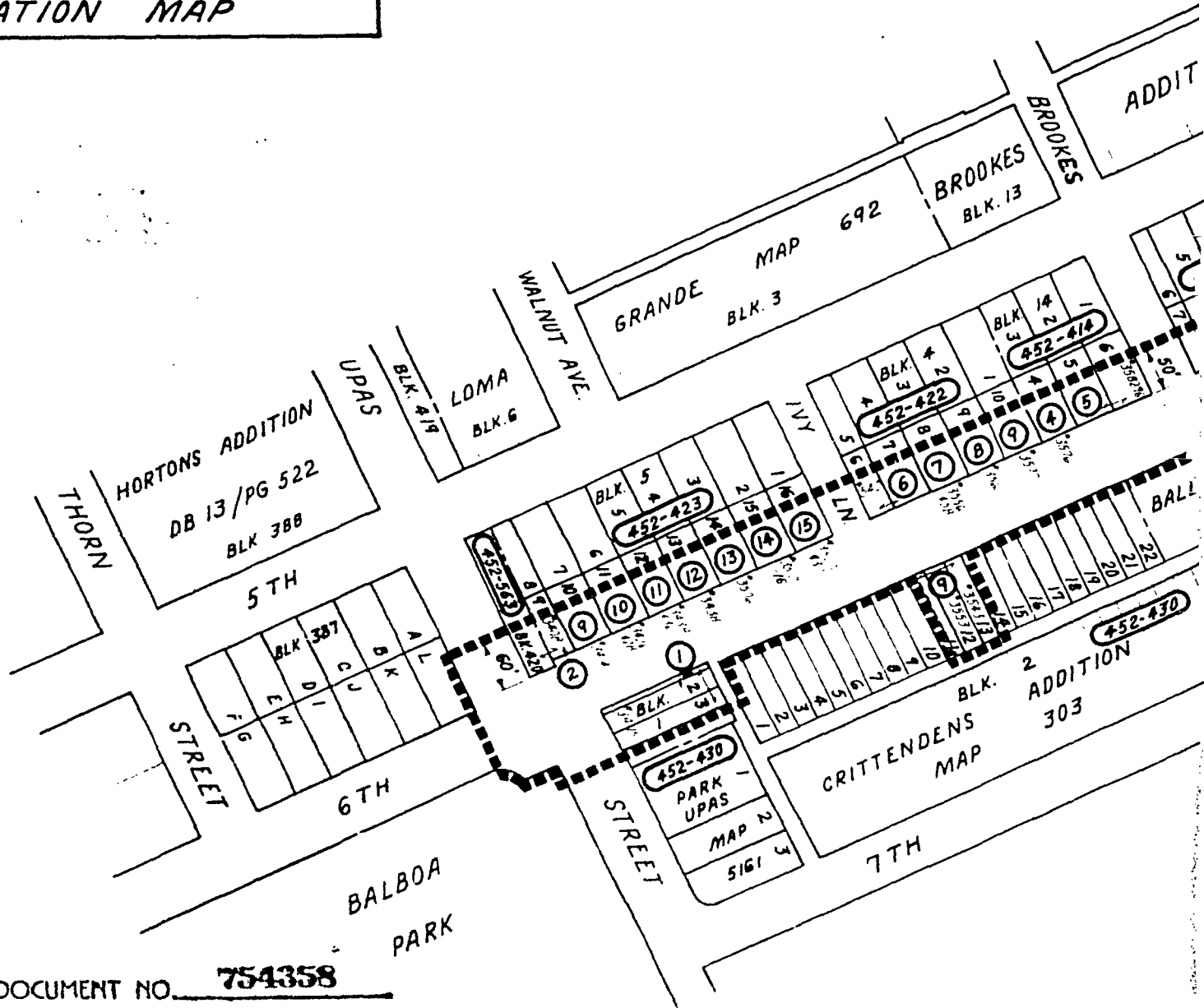
LEGEND:

BOUNDARY OF UTILITY DISTRICT
COUNTY ASSESSOR BOOK & PAGE NO.
COUNTY ASSESSOR PARCEL NO.
DISTRICT HOUSE NO.

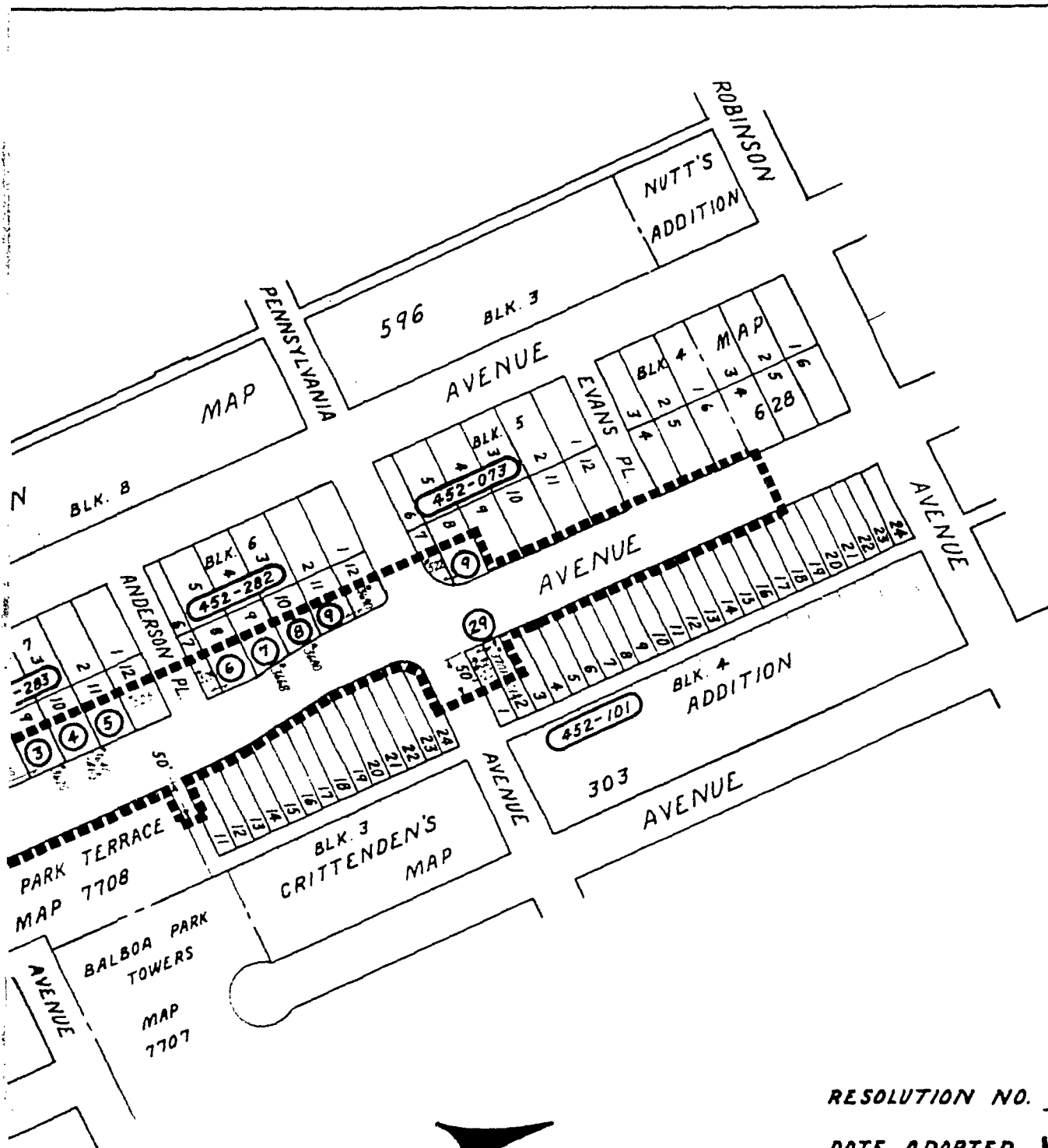
450-400
①
*3600



LOCATION MAP

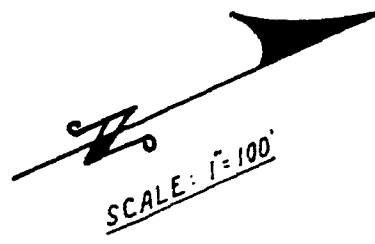


DOCUMENT NO. 754358
FILED FEB 20 1976
OFFICE OF THE CITY CLERK
SAN DIEGO, CALIFORNIA



RESOLUTION NO. 215557

DATE ADOPTED MAR 23 1976



6TH AVENUE (UPAS ST. TO ROBINSON AVE.) UNDERGROUND UTILITY CONVERSION			
CITY OF SAN DIEGO, CALIFORNIA DEPARTMENT		NO. <u>122110</u>	
SHEET 1 OF 1 SHEETS			
<i>H. Moore</i> ASS'Y CITY ENGINEER	<u>1-5-75</u> DATE	<i>[Signature]</i> ENGINEERING SUPERINTENDENT	
DESCRIPTION	BY	APPROVED	FILMED
	<u>DW</u>		
CONSTRUCTION RECORD		CONTROL CERTIFICATION	
CONTRACTOR	DATE STARTED	<u>212-1719</u> LAMBERT COORDINATES	
INSPECTOR	DATE COMPLETED	<u>16740-D</u>	
DIRECTIONS BY			

00068-2

MAR 23 1976

Passed and adopted by the Council of The City of San Diego on
by the following vote:

Councilmen	Yeas	Nays	Excused	Absent
Gil Johnson	<input checked="" type="checkbox"/>	<input type="checkbox"/>	<input type="checkbox"/>	<input type="checkbox"/>
Maureen F. O'Connor	<input checked="" type="checkbox"/>	<input type="checkbox"/>	<input type="checkbox"/>	<input type="checkbox"/>
Lee Hubbard	<input checked="" type="checkbox"/>	<input type="checkbox"/>	<input type="checkbox"/>	<input type="checkbox"/>
Leon L. Williams	<input checked="" type="checkbox"/>	<input type="checkbox"/>	<input type="checkbox"/>	<input type="checkbox"/>
Floyd L. Morrow	<input checked="" type="checkbox"/>	<input type="checkbox"/>	<input type="checkbox"/>	<input type="checkbox"/>
Tom Gade	<input checked="" type="checkbox"/>	<input type="checkbox"/>	<input type="checkbox"/>	<input type="checkbox"/>
Jim Ellis	<input checked="" type="checkbox"/>	<input type="checkbox"/>	<input type="checkbox"/>	<input type="checkbox"/>
Jess D. Haro	<input checked="" type="checkbox"/>	<input type="checkbox"/>	<input type="checkbox"/>	<input type="checkbox"/>
Mayor Pete Wilson	<input type="checkbox"/>	<input type="checkbox"/>	<input type="checkbox"/>	<input checked="" type="checkbox"/>

AUTHENTICATED BY:

PETE WILSON

Mayor of The City of San Diego, California.

EDWARD NIELSEN

City Clerk of The City of San Diego, California.

By *Kathleen Martinez*, Deputy.

(Seal)

RECEIVED
CITY CLERK'S OFFICE
1976 FEB -9 AM 9 58
SAN DIEGO, CALIF.

Office of the City Clerk, San Diego, California

Resolution Number **215557** Adopted **MAR 23 1976**

CC-1276 (REV. 12-75)

MICROFILMED

MAY 23 1978

00059