

1551

R-76-1551

RESOLUTION NO. 215761

APR 14 1976

VACATION OF THE ALLEY IN BLOCK 369 OF CORRECTED PLAT OF SUBDIVISION OF BLOCKS 368, 369, 374, 375, AND 376, OLD SAN DIEGO, MAP NO. 420.

WHEREAS, it is proposed that the ALLEY in Block 369 of Corrected Plat of Subdivision of Blocks 368, 369, 374, 375, and 376, Old San Diego, Map No. 420, be vacated; and

WHEREAS, there is no present or prospective use for the alley either for the public street system for which the right-of-way was originally acquired or for any other public use of a like nature that can be anticipated; and

WHEREAS, the public will benefit from the vacation through improved utilization of land; and

WHEREAS, the vacation or abandonment is not inconsistent with the General Plan or an approved Community Plan; and

WHEREAS, the public street system for which the right-of-way was originally acquired will not be detrimentally affected by this vacation; NOW, THEREFORE,

BE IT RESOLVED, by the Council of The City of San Diego, California, that the ALLEY in Block 369 of Corrected Plat of Subdivision of Blocks 368, 369, 374, 375, and 376, Old San Diego, Map No. 420, as more particularly referred to in Resolution of Intention No. 215289 is unnecessary for present or prospective public street purposes.

BE IT FURTHER RESOLVED, that the ALLEY in Block 369 of Corrected Plat of Subdivision of Blocks 368, 369, 374, 375, and

MICROFILMED .

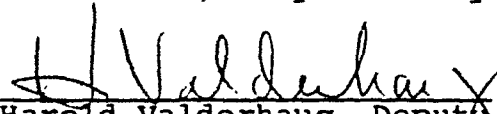
MAY 23 1978

C0635

376, Old San Diego, Map No. 420, as more particularly shown on
Map No. 13646-B on file in the office of the City Clerk as
Document No. 754276, which said map is attached
hereto and made a part hereof, be and the same is hereby
ordered vacated.

BE IT FURTHER RESOLVED, that the City Clerk shall cause a
certified copy of this resolution, attested by him under seal, to
be recorded in the office of the County Recorder.

APPROVED: JOHN W. WITT, City Attorney

By 
Harold Valderhaug, Deputy

HOV:nb
1-9-76
Or. Dept. E&D

-2-

MICROFILMED

MAY 23 1978

215761

00636

341

342

343

Alley Vacated

RILEY ST.

SOUTHWESTERLY PROLONGATION OF THE NORTHWESTERLY LINE OF BLOCK 369

1	20'	24
2		23
3		22
4		21
5		20
6		19
7		18
8		17
9		16
10		15
11		14
12	20	13

ST.

JEFFERSON ST.

358

INTERSTATE 5 XI-SD-5

(SOUTHWESTERLY PROLONGATION OF THE SOUTHEASTERLY LINE OF BLOCK 369

GAINES

Alley Vacated

370

374

420

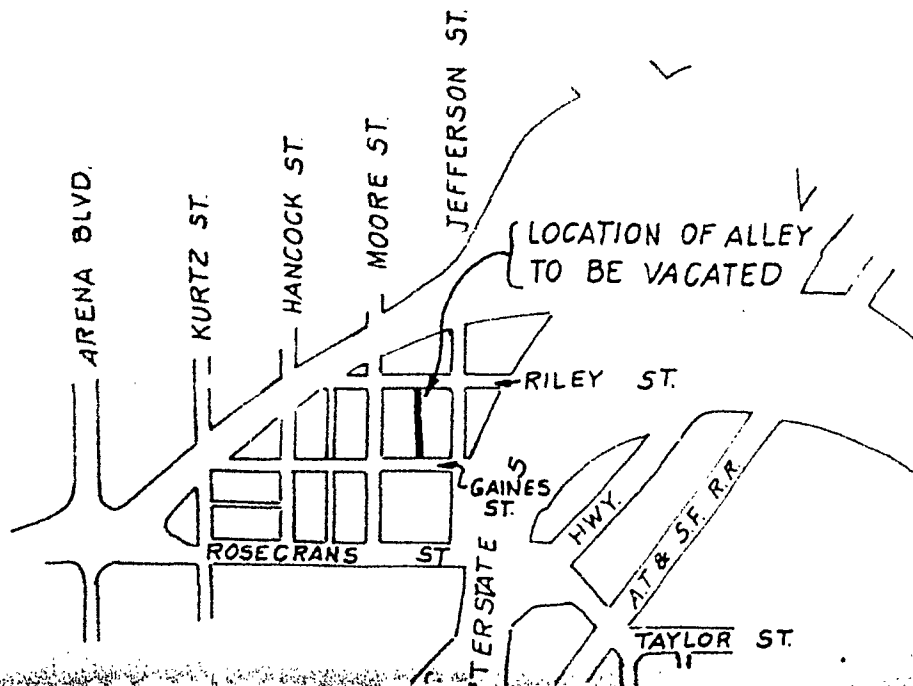
373 OLD

TOWN MAP


SCALE: 1" = 100'

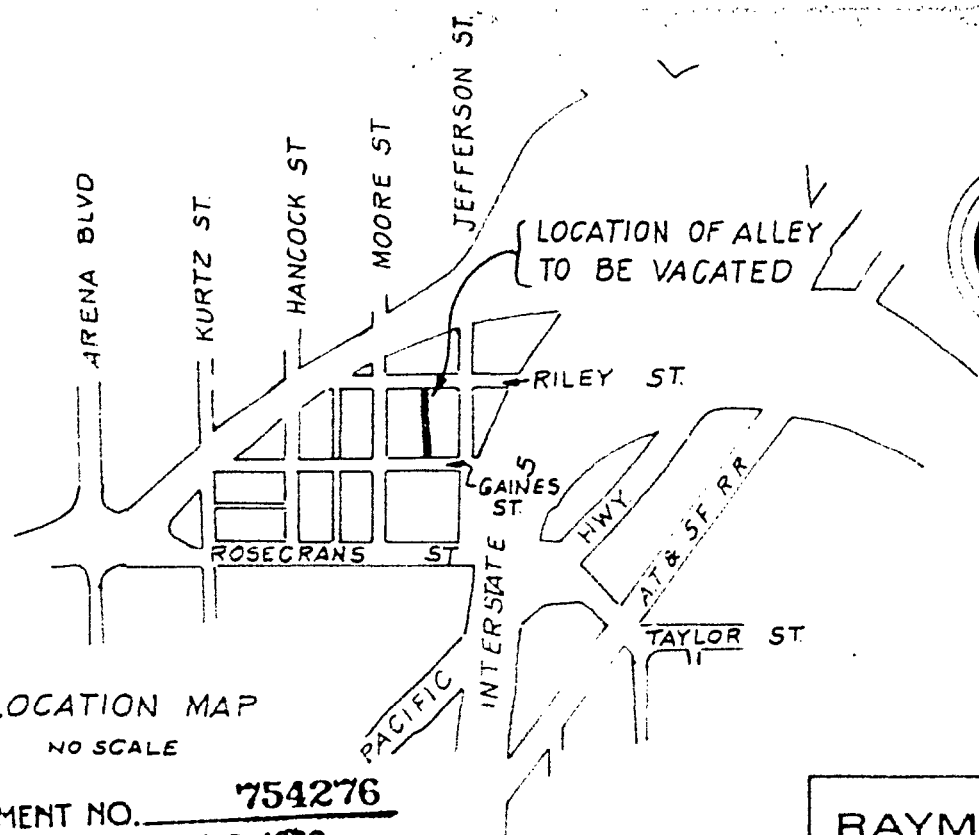


LOCATION OF ALLEY TO BE VACATED



ALLEY VACATION SHOWN THUS:





ALLEY VACATION SHOWN THUS:

LOCATION MAP
NO SCALE

W.O. 9502

DOCUMENT NO. 754276
FILED FEB 13 1976
OFFICE OF THE CITY CLERK
SAN DIEGO, CALIFORNIA

RAYMOND F. HALL CORPORATION
CIVIL ENGINEERING & LAND SURVEYS
2802 JUAN STREET, SAN DIEGO, CALIFORNIA 92110 (714) 298-6183

ALLEY VACATION - IN BLOCK 369 OF CORRECTED PLAT OF SUBDIVISION OF BLOCKS 368, 369, 374, 375 & 376 OLD SAN DIEGO, MAP 420

DESCRIPTION	BY	APPROVED	DATE	FILMED	CITY OF SAN DIEGO, CALIFORNIA		W.O. NO.
ORIGINAL					SHEET 1 OF 1 SHEETS		<u>27002 (75-604)</u>
					<i>C. L. ...</i>	<u>11-17-55</u> DATE	<i>[Signature]</i> CONTROL CERTIFICATION
					DIVISION HEAD	PLANNING DEPT	LAMBERT COORDINATES
					SECTION HEAD		13646 - B
				STATUS			

0637-2

Passed and adopted by the Council of The City of San Diego on APR 14 1976,
by the following vote:

Councilmen	Yeas	Nays	Excused	Absent
Gil Johnson	<input checked="" type="checkbox"/>	<input type="checkbox"/>	<input type="checkbox"/>	<input type="checkbox"/>
Maureen F. O'Connor	<input type="checkbox"/>	<input type="checkbox"/>	<input type="checkbox"/>	<input checked="" type="checkbox"/>
Lee Hubbard	<input checked="" type="checkbox"/>	<input type="checkbox"/>	<input type="checkbox"/>	<input type="checkbox"/>
Leon L. Williams	<input checked="" type="checkbox"/>	<input type="checkbox"/>	<input type="checkbox"/>	<input type="checkbox"/>
Floyd L. Morrow	<input checked="" type="checkbox"/>	<input type="checkbox"/>	<input type="checkbox"/>	<input type="checkbox"/>
Tom Gade	<input checked="" type="checkbox"/>	<input type="checkbox"/>	<input type="checkbox"/>	<input type="checkbox"/>
Jim Ellis	<input checked="" type="checkbox"/>	<input type="checkbox"/>	<input type="checkbox"/>	<input type="checkbox"/>
Jess D. Haro	<input checked="" type="checkbox"/>	<input type="checkbox"/>	<input type="checkbox"/>	<input type="checkbox"/>
Mayor Pete Wilson	<input checked="" type="checkbox"/>	<input type="checkbox"/>	<input type="checkbox"/>	<input type="checkbox"/>

AUTHENTICATED BY:

PETE WILSON

Mayor of The City of San Diego, California.

EDWARD NIELSEN

City Clerk of The City of San Diego, California.

By Kathleen Martinez, Deputy.

(Seal)

RECEIVED
CITY CLERK'S OFFICE
1976 FEB -3 AM 9:37
SAN DIEGO, CALIF.

Office of the City Clerk, San Diego, California

Resolution Number 215761 Adopted APR 14 1976

CC-1276 (REV. 12-75)

MICROFILMED

MAY 23 1978

00638