

RESOLUTION NO. **217905**

**MAR 16 1977**

WHEREAS, the map of Bay Heights, adopted on this date, dedicates a new alignment for Edison Street; and

WHEREAS, this new alignment will extend Edison Street farther East to intersect with Clairemont Drive; and

WHEREAS, this aforesaid intersection is in the same location where Illion Street and Field Street presently intersect Clairemont Drive; and

WHEREAS, the Planning Commission has reviewed and approved the development and the revised alignment of Edison Street and the location of said intersection; and

WHEREAS, it appears to be in the public interest to change the names of those aforesaid portions of Illion Street and Field Street; NOW, THEREFORE,

BE IT RESOLVED, by the Council of the City of San Diego as follows:

1. A portion of Illion Street and a portion of Field Street be renamed Edison Street; and

2. A portion of Illion Street be renamed Clairemont Drive; all as more particularly shown on Drawing No. 16963-D on file in the office of the City Clerk as Document No. **758655**, which said drawing is attached hereto and made a part hereof; and

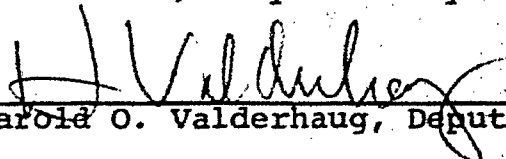
**MICROFILMED**

**MAY 31 1978**

**02227**

BE IT FURTHER RESOLVED, that the City Clerk of said City be and is hereby directed to file a certified copy of this resolution in the office of the County Recorder and the County Surveyor of San Diego County.

APPROVED: JOHN W. WITT, City Attorney

By   
Harold O. Valderhaug, Deputy

HOV:sml  
3-3-77  
W.O.:70568

-2-

**MICROFILMED**

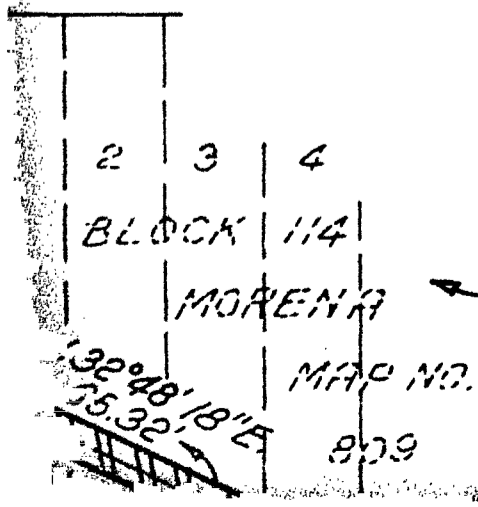
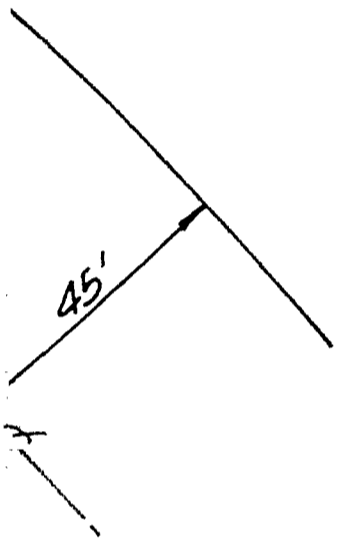
MAY 31 1978

**217905**

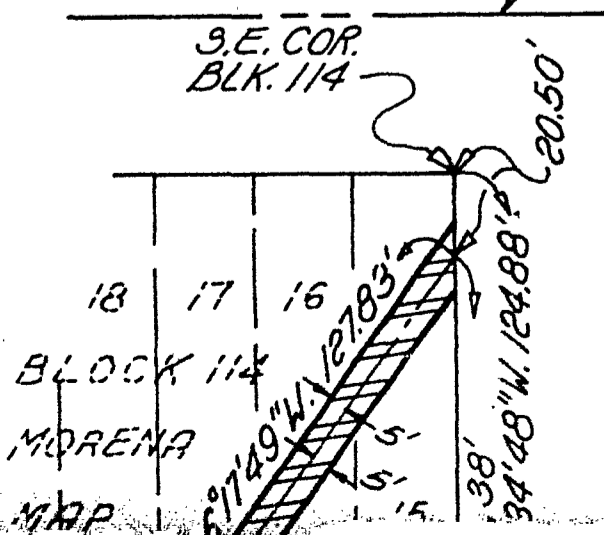
**02228**

TABULATED DATA

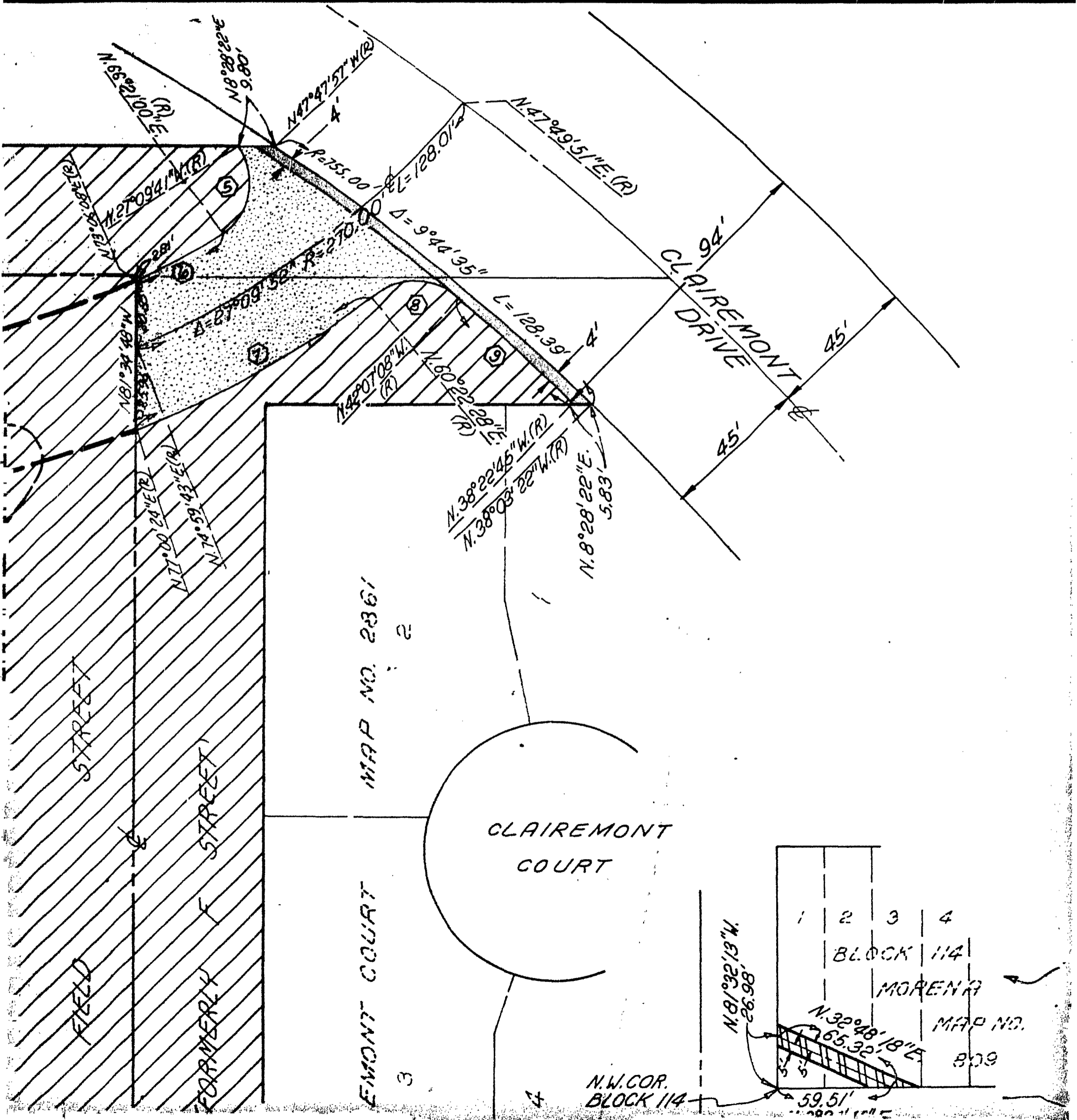
NO.	R	Δ	L
①	130.00'	17° 54' 40"	40.64'
②	106.00'	22° 10' 18"	41.02'
③	172.50'	16° 08' 10"	48.58'
④	187.50'	14° 19' 12"	46.86'
⑤	20.00'	93° 30' 41"	32.64'
⑥	251.00'	6° 45' 08"	29.58'
⑦	294.00'	16° 37' 56"	85.34'
⑧	20.00'	77° 30' 24"	27.05'
⑨	751.00'	3° 44' 23"	49.02'



NOTE: INFORMATION FOR DETAILS "A" AND "B" TAKEN FROM DWG. 13602-B

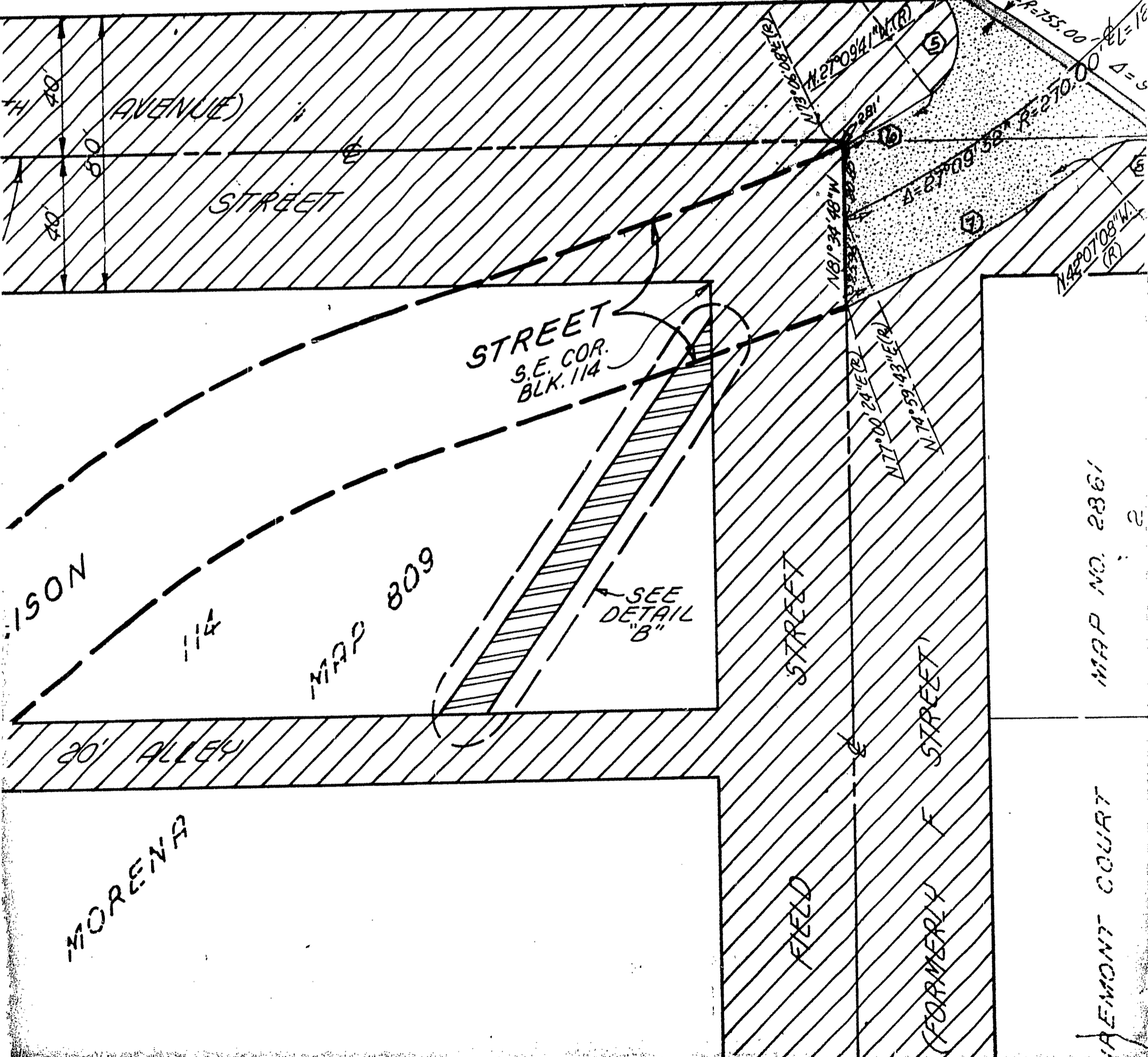


BOUNDARY OF PROPOSED BAY HEIGHTS

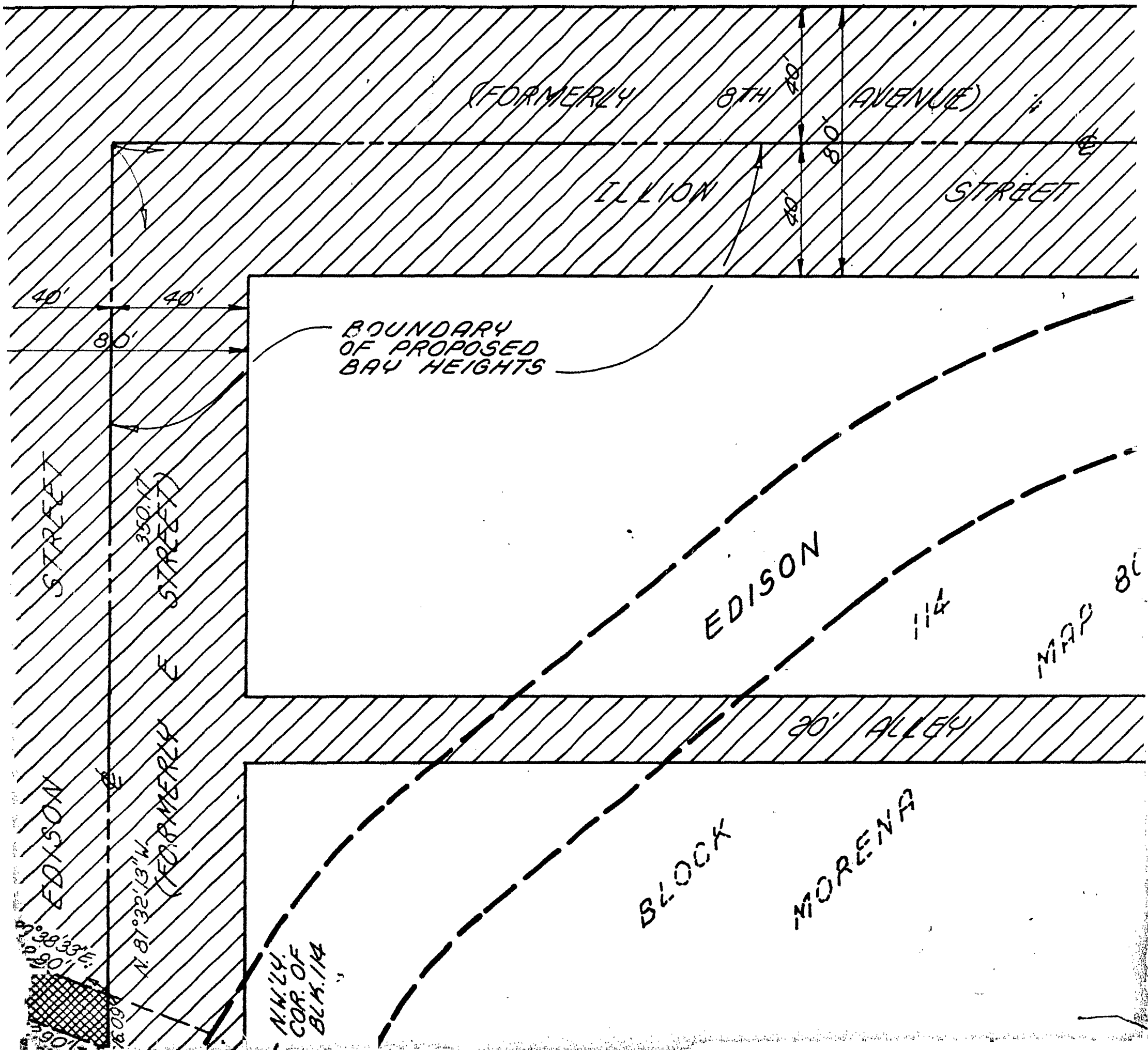


02231

LOT 11  
EMMONT PLAZA UNIT NO. 4  
MAP NO. 3495



LOT 11  
CLAIREMONT PLAZA UNIT A  
MAP NO. 3495



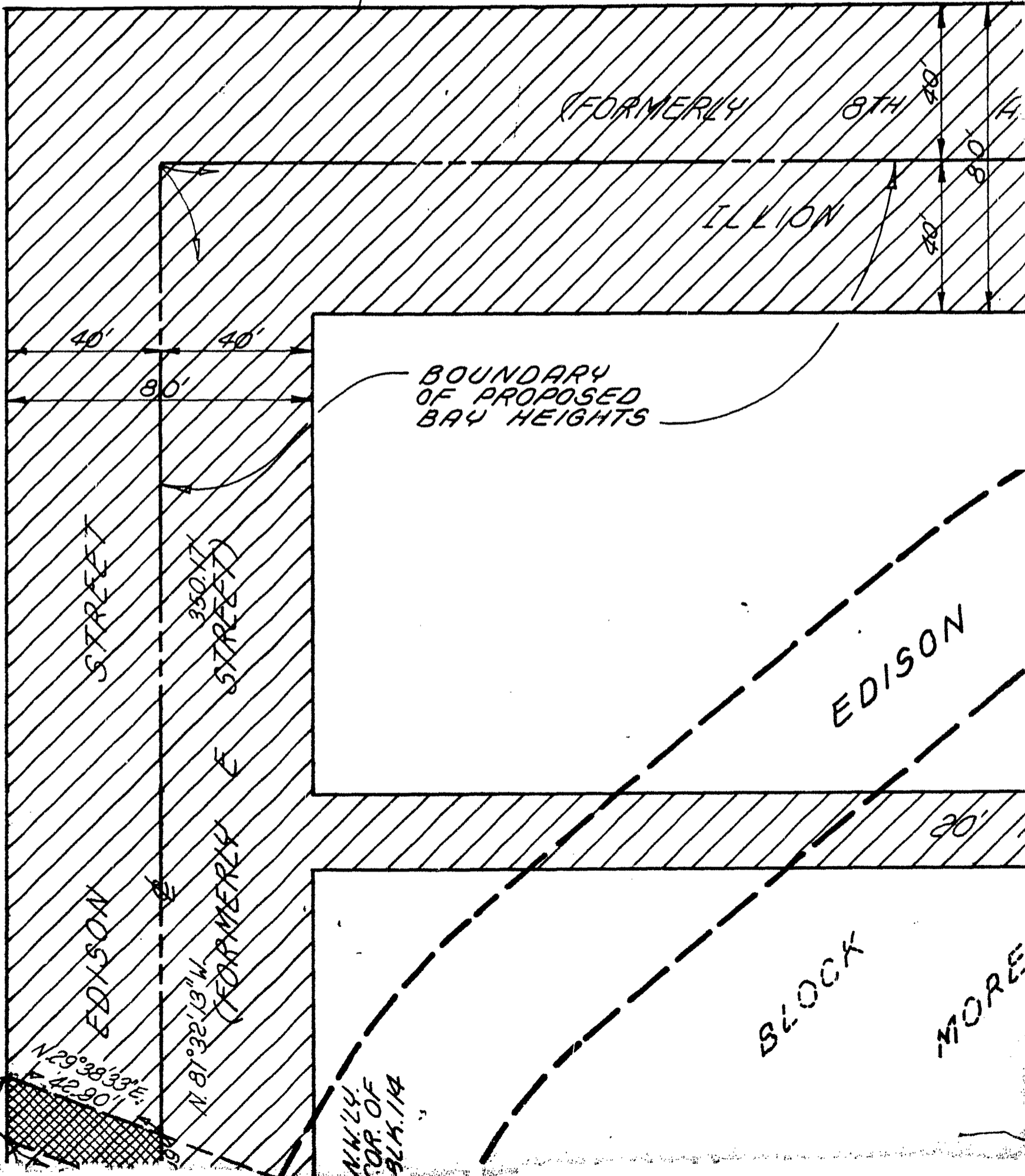
02233

02232

LOT  
CLAIREMONT  
MAP

CLAIREMONT PLAT NO. 4  
MAP NO. 3495

200' LOT 12



STREET

EDISON

350.17'  
(FORMERLY E STREET)

(FORMERLY 8TH)  
ILLION

BOUNDARY  
OF PROPOSED  
BAY HEIGHTS

EDISON

BLOCK

MORE

N 29° 38' 33" E  
42.90'

N 81° 32' 13" W

N.W. 1/4  
COR. OF  
BLK. 114

20'

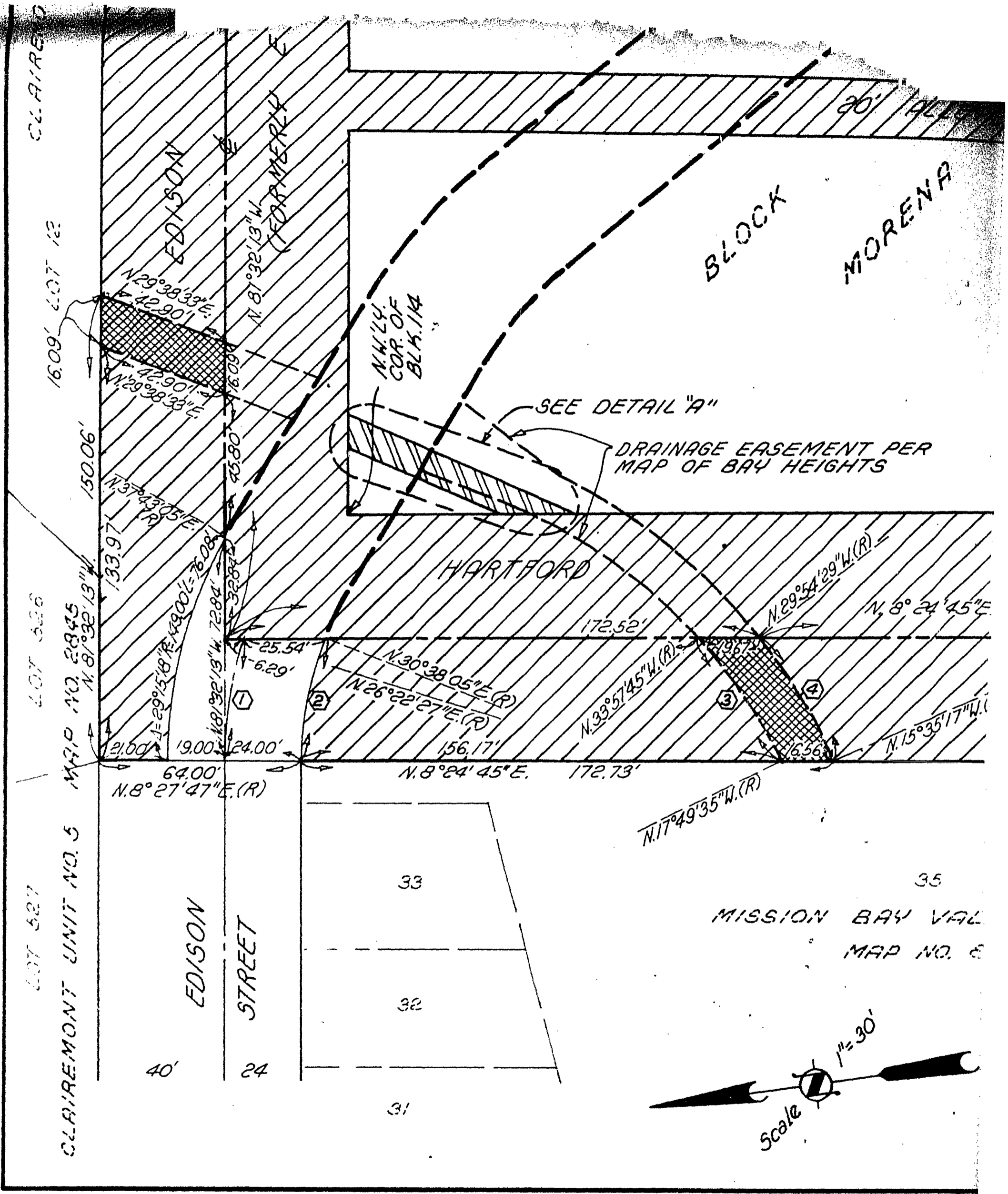
48'  
80'

48'

80'

48'

80'



CLAIRESMONT UNIT NO. 5

LOT 12

LOT 11

LOT 10

LOT 9

EDISON STREET

HARTFORD

CLAIRESMONT UNIT NO. 5

LOT 8

LOT 7

LOT 6

LOT 5

LOT 4

LOT 3

LOT 2

LOT 1

EDISON STREET

HARTFORD

CLAIRESMONT UNIT NO. 5

LOT 12

LOT 11

LOT 10

LOT 9

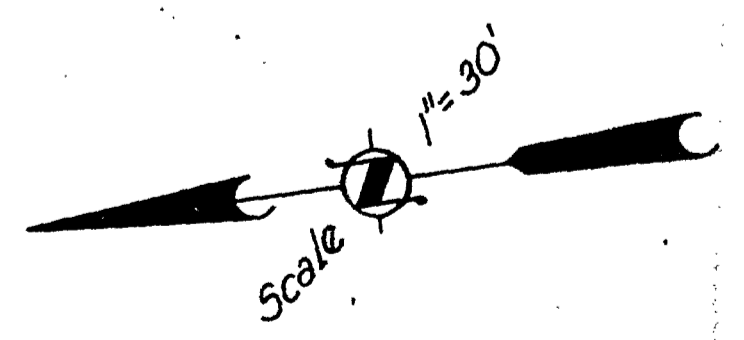
LOT 8

LOT 7

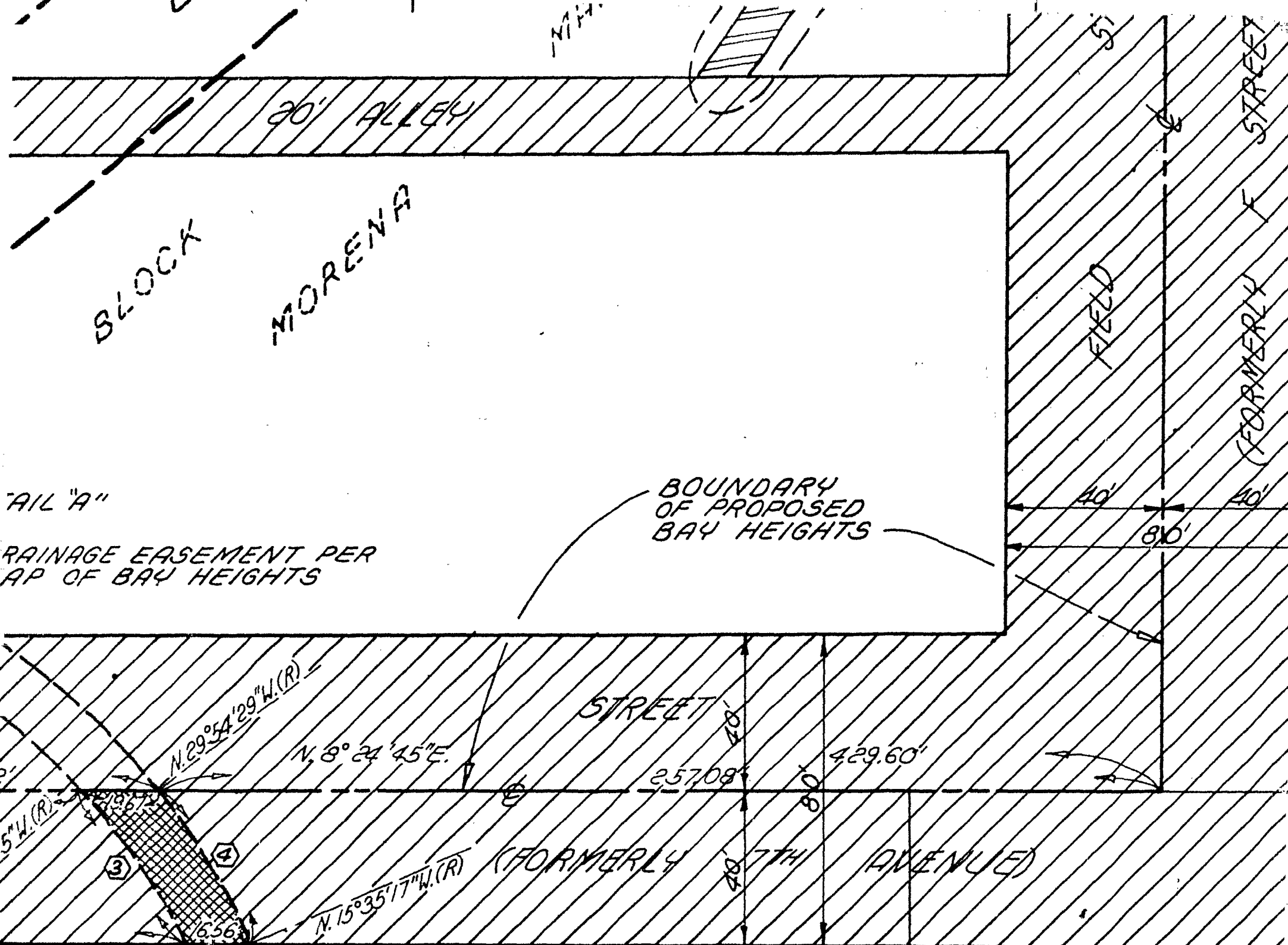
LOT 6

LOT 5

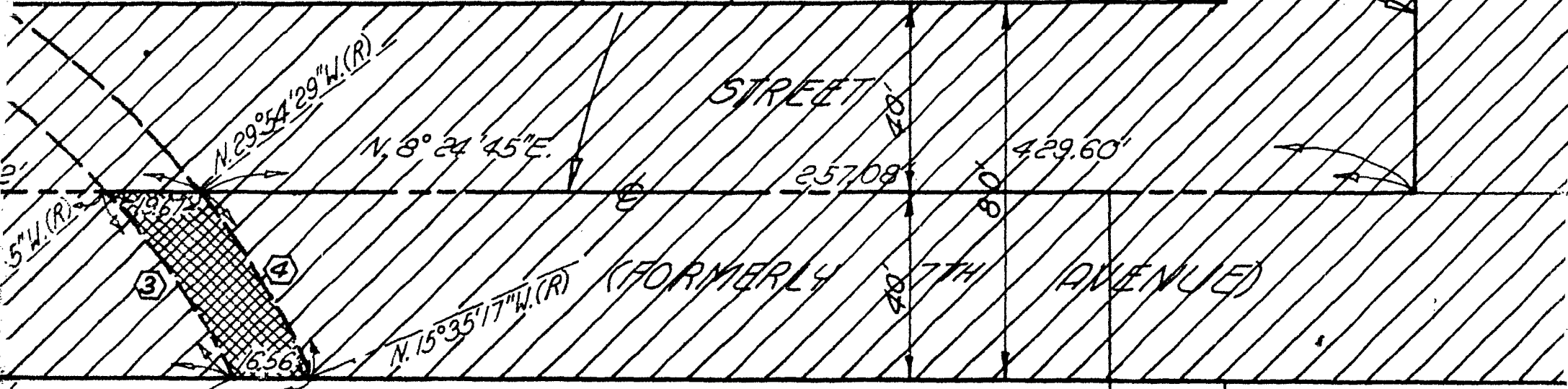
MISSION BAY VAL  
MAP NO. 6






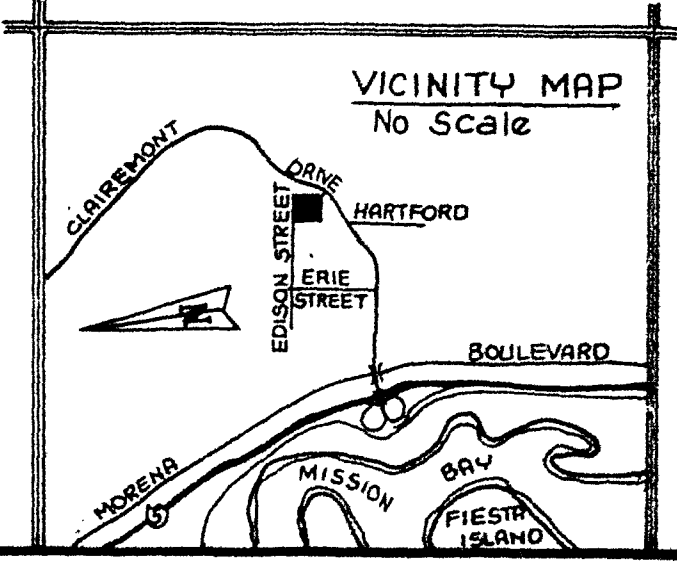
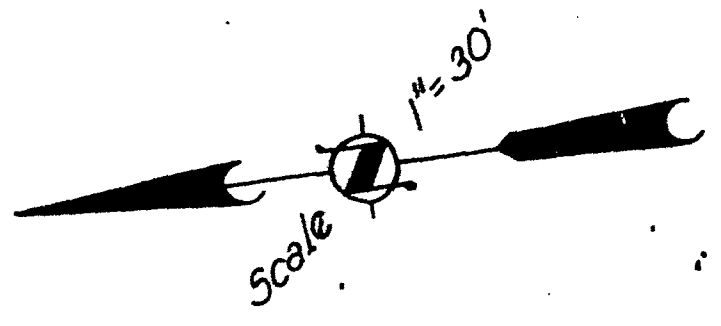


"AIL "A"  
 RAINAGE EASEMENT PER  
 AP OF BAY HEIGHTS

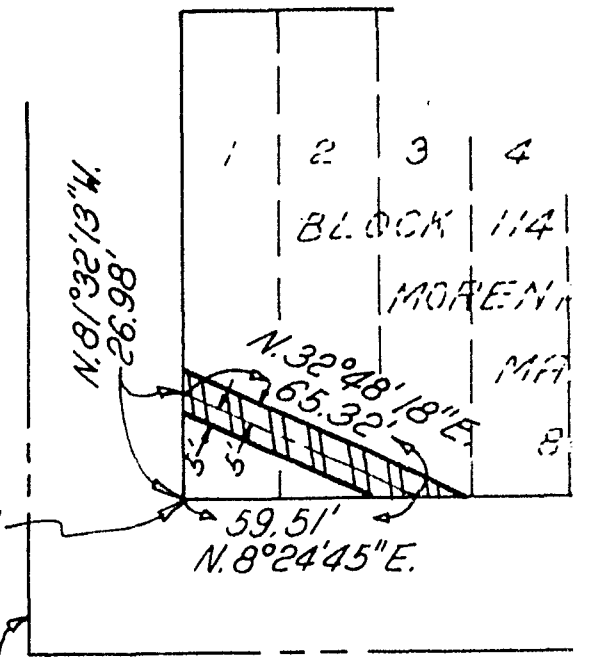
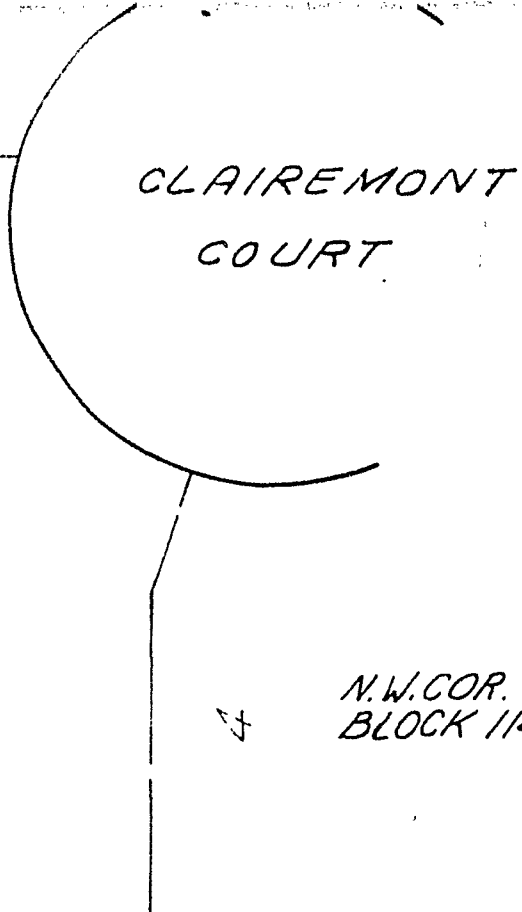
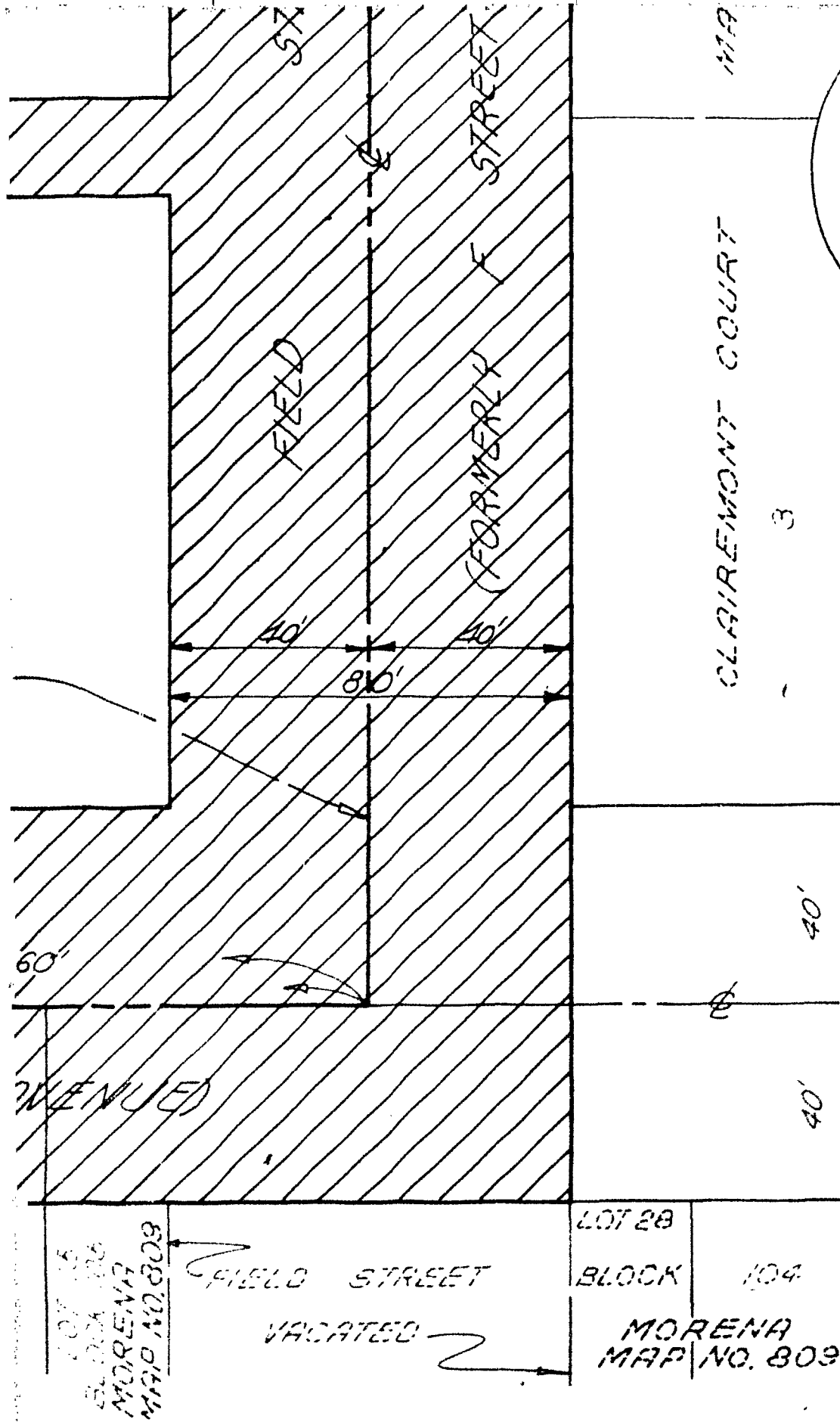


N. 17° 49' 35" W. (R)  
 35  
 LOT 15  
 BLOCK 106  
 MORENA  
 MAP NO. 809

MISSION BAY VALLEY ESTATES  
 MAP NO. 8282



FIELD STREET  
 VACATED



BOUNDARY OF PROPOSED BAY HEIGHTS  
**DETAIL**  
 SCALE: 1

**REFERENCE DRAWING**

IMPROVEMENT DRAWING: 16659-5  
 EASEMENT DRAWING: 13602-B

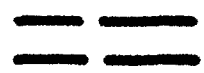






**NOTE**

ALL STREETS BEING VACATED WERE ON MORENA, MAP NO. 809.

**BASIS OF BEARINGS**

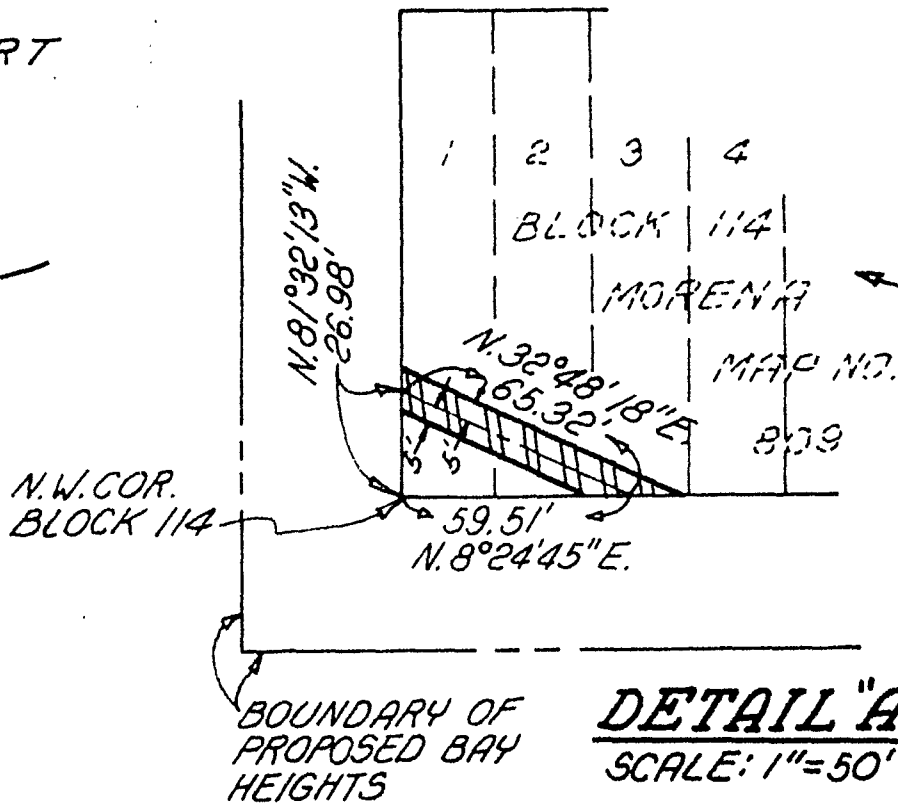
THE BASIS OF BEARINGS FOR THIS DRAWING IS THE MOST EASTERLY BOUNDARY LINE OF VALLEY ESTATES, MAP NO. 8282; I.E.

**LEGEND**

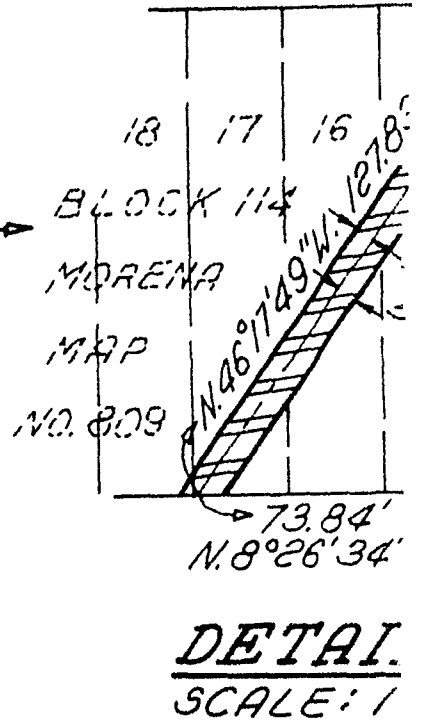
-  INDICATES ALIGNMENT OF EDISON STREET DEDICATED ON MAP
-  INDICATES DRAINAGE EASEMENTS RESERVED FROM THE POINT OF STREET VACATION NOT IN THE SUBDIVISION.
-  INDICATES STREET NAME CHANGE ILLION STREET AND FIELD STREET TO EDISON STREET
-  INDICATES EXISTING DRAINAGE EASEMENTS ABANDONED
-  INDICATES STREETS AND ALLEY VACATION
-  INDICATES SUBDIVISION BOUNDARY
-  INDICATES STREET NAME CHANGE ILLION STREET TO CLAIREMONT DRIVE

CLAIREMONT COURT

S.E. COR.  
BLK. 114.



NOTE: INFORMATION FOR DETAILS "A" AND "B" TAKEN FROM DWG. 13602-B



**REFERENCE DRAWINGS**

IMPROVEMENT DRAWING: 16659-5-D  
EASEMENT DRAWING: 13602-B

ASSOCIATE:  
3904 GROTC  
SAN DIEGO,

**NOTE**

ALL STREETS BEING VACATED WERE DEDICATED ON MORENA, MAP NO. 809.

**BASIS OF BEARINGS**

THE BASIS OF BEARINGS FOR THIS DRAWING IS THE MOST EASTERLY BOUNDARY LINE OF MISSION BAY VALLEY ESTATES, MAP NO. 8282; I.E. N. 8° 24' 45" E.

**LEGEND**

- ALIGNMENT OF EDISON STREET DEDICATED ON MAP OF BAY HEIGHTS
- DRAINAGE EASEMENTS RESERVED FROM THE PORTION OF THE STREET VACATION NOT IN THE SUBDIVISION.
- NAME CHANGE ILLION STREET AND FIELD STREET TO EDISON STREET
- EXISTING DRAINAGE EASEMENTS ABANDONED
- STREETS AND ALLEY VACATION
- DIVISION BOUNDARY
- NAME CHANGE ILLION STREET TO CLAIREMONT DRIVE

**STREET NAME CH.**  
STREET-FIELD STREET CHA.  
ILLION STREET CHANGED TO C.  
**STREET VACATION**  
STREET BETWEEN HAR  
STREET; PORTION OF F  
HARTFORD STREET A  
TION OF HARTFORD ST  
STREET AND FIELD S.  
STREET BETWEEN EDI  
STREET;  
AND ALLEY VACATION  
DRAINAGE EASEMENT  
THROUGH 18 INCLUSIVE, A  
BLOCK 114, MORENA MA  
FOR PROPOSED BAY

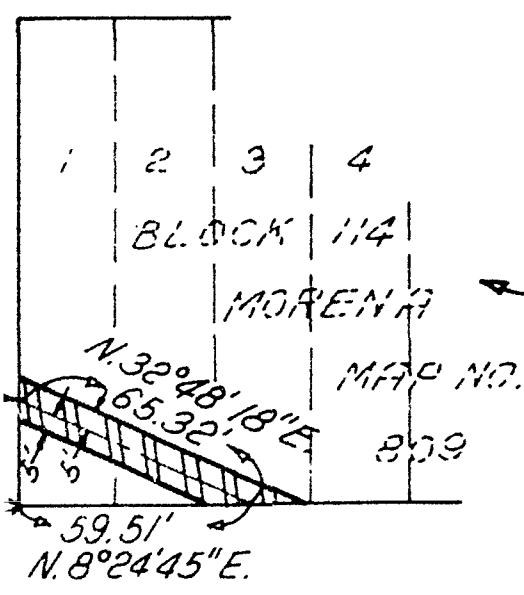
CITY OF SAN DIEGO, C

SHEET | OF | SHEET

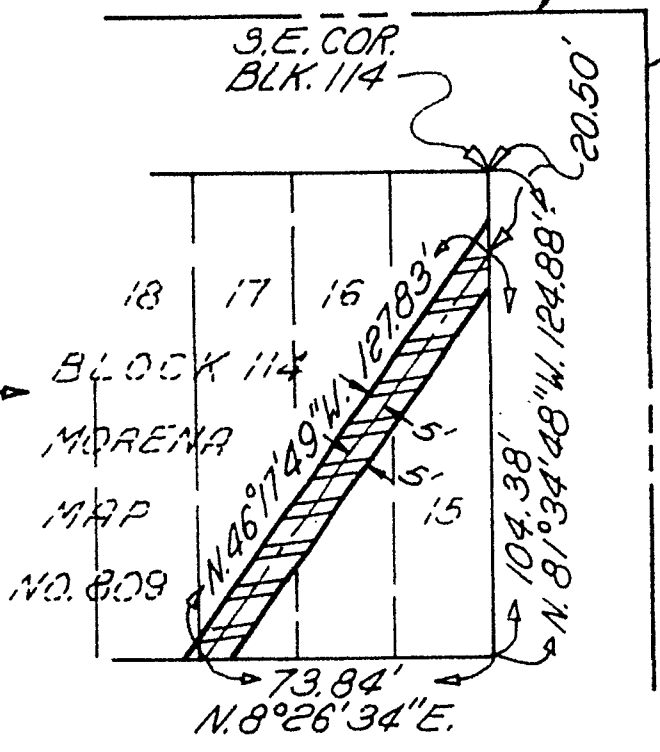
*C. J. [Signature]*  
FOR CITY ENGINEER

DESCRIPTION	BY	APPROVED
ORIGINAL IWC		

CONTRACTOR \_\_\_\_\_ DATE \_\_\_\_\_  
INSPECTOR \_\_\_\_\_ DATE \_\_\_\_\_



NOTE: INFORMATION FOR DETAILS "A" AND "B" TAKEN FROM DWG. 13602-B



BOUNDARY OF PROPOSED BAY HEIGHTS

PORTION OF PROPOSED BAY HEIGHTS  
**DETAIL "A"**  
SCALE: 1"=50'

**DETAIL "B"**  
SCALE: 1"=50' DOCUMENT NO. 758655  
FILED MAR 18 1977

**ENGINEERING DRAWINGS**

OFFICE OF THE CITY CLERK  
SAN DIEGO, CALIFORNIA

PROJECT NO: 16659-5-D

ASSOCIATED ENGINEERS  
3904 GROTON STREET  
SAN DIEGO, CALIF. 92110

**NOTE**

PORTIONS OF EDISON STREET AND FIELD STREET WERE DEDICATED TO MAP NO. 809.

**STREET NAME CHANGE** ~ PORTION OF ILLION STREET - FIELD STREET CHANGED TO EDISON STREET, AND ILLION STREET CHANGED TO CLAIREMONT DRIVE  
**STREET VACATION** ~ PORTION OF EDISON STREET BETWEEN HARTFORD STREET AND ILLION STREET; PORTION OF FIELD STREET BETWEEN HARTFORD STREET AND ILLION STREET; PORTION OF HARTFORD STREET BETWEEN EDISON STREET AND FIELD STREET; PORTION OF ILLION STREET BETWEEN EDISON STREET AND FIELD STREET;  
AND ALLEY VACATION IN BLOCK 114; AND DRAINAGE EASEMENT ABANDONMENT IN LOTS 15 THROUGH 18 INCLUSIVE, AND LOTS 1 THROUGH 3 INCLUSIVE BLOCK 114, MORENA MAP NO. 809 FOR PROPOSED BAY HEIGHTS

**LIST OF BEARINGS**

BEARING FOR THIS DRAWING IS THE BOUNDARY LINE OF MISSION BAY MAP NO. 8282; I.E. N. 8° 24' 45" E.



**END**

LOCATED ON MAP OF BAY HEIGHTS

REMOVED FROM THE PORTION OF THE DIVISION.

EDISON STREET ABANDONED

ST DRIVE

CITY OF SAN DIEGO, CALIFORNIA		T.M. 75-100
SHEET   OF   SHEET		W.O. NO. 70500
 FOR CITY ENGINEER		 2-25-77
DATE	2-25-77	
DESCRIPTION	BY	APPROVED
ORIGINAL W.C.		
CONTRACTOR		DATE STARTED
INSPECTOR		DATE COMPLETED
		228-1709
		16963 -D

**MAR 16 1977**

Passed and adopted by the Council of The City of San Diego on \_\_\_\_\_,  
by the following vote:

Councilmen	Yeas	Nays	Excused	Absent
Gil Johnson	<input checked="" type="checkbox"/>	<input type="checkbox"/>	<input type="checkbox"/>	<input type="checkbox"/>
Maureen F. O'Connor	<input checked="" type="checkbox"/>	<input type="checkbox"/>	<input type="checkbox"/>	<input type="checkbox"/>
Lee Hubbard	<input type="checkbox"/>	<input type="checkbox"/>	<input type="checkbox"/>	<input checked="" type="checkbox"/>
Leon L. Williams	<input checked="" type="checkbox"/>	<input type="checkbox"/>	<input type="checkbox"/>	<input type="checkbox"/>
Floyd L. Morrow	<input type="checkbox"/>	<input type="checkbox"/>	<input type="checkbox"/>	<input checked="" type="checkbox"/>
Tom Gade	<input checked="" type="checkbox"/>	<input type="checkbox"/>	<input type="checkbox"/>	<input type="checkbox"/>
Joel M. Strobl	<input checked="" type="checkbox"/>	<input type="checkbox"/>	<input type="checkbox"/>	<input type="checkbox"/>
Jess D. Haro	<input checked="" type="checkbox"/>	<input type="checkbox"/>	<input type="checkbox"/>	<input type="checkbox"/>
Mayor Pete Wilson	<input type="checkbox"/>	<input type="checkbox"/>	<input type="checkbox"/>	<input checked="" type="checkbox"/>

AUTHENTICATED BY:

PETE WILSON

Mayor of The City of San Diego, California.

EDWARD NIELSEN

City Clerk of The City of San Diego, California.

By Kathleen Martinez Deputy.

(Seal)

kp  
RECEIVED  
1977 MAR -9 AM 9:06  
SAN DIEGO, CALIF.

Office of the City Clerk, San Diego, California

Resolution Number **217905** Adopted **MAR 16 1977**

CC-1276 (REV. 12-76)

MICROFILMED

MAY 31 1978

02239