

RESOLUTION NO. 218202

R. 77-1148
(Rev. 4/11/77)

A RESOLUTION ESTABLISHING AN UNDERGROUND UTILITY DISTRICT TO BE KNOWN AND DENOMINATED AS THE IMPERIAL AVENUE (24TH STREET TO 28TH STREET) UNDERGROUND UTILITY DISTRICT.

APR 20 1977

WHEREAS, by Resolution No. 217564, a public hearing was called for on MAR 9 1977 at the hour of 2:00 p.m. in the Council Chambers of the City Administration Building, 202 C Street, San Diego, California, to determine whether the public health, safety or general welfare requires the removal of poles, overhead wires and associated structures and the underground installation of wires and facilities for supplying electric, communication, community antenna television or similar or associated service within that certain area of the City of San Diego more particularly described as follows:

The northerly 50 feet of Lots 15 and 16, Block 63, SHERMANS SUBDIVISION, MAP 51; the northerly 50 feet of Lots 1 through 15, all of Lot 16 and Lots 19 through 30, including the north-south alley closing, Block 17, and the southerly 50 feet of Lots 35, 36, and 39 through 44, Block 18, LINCOLN PARK SUBDIVISION, MAP 478; the northerly 50 feet of Lots 1 through 7 and Lots 21 through 24, Block 44 and the southerly 50 feet of Lots 29 through 33 and 37 through 40, Block 43, CHARLES HENSLEY'S SUBDIVISION, D.B./14-274 1/2; all of Lot L, Block 9, and the westerly 33 1/3 feet of the easterly 66 2/3 feet of Lot G, Block 4, and all of Lot F, Block 5, and all of Lots A and L including portions of Hensley Street closing, Block 8, and the easterly 40 feet of Lot F and all of Lot G, Block 6, and all of Lot A including portions of Hensley Street closing and all of Lot L, Block 7, N.W. HENSLEY'S ADDITION, MAP 208; the southerly 50 feet of Lots 21 through 23, Block 2, REEDS CENTRAL ADDITION, MAP 981.

Said district shall also include the following described public rights-of-way:

IMPERIAL AVENUE from the westerly boundary of Lot 18, Block 46 and Lot 15, Block 63, Sherman's Subdivision, Map 51 to 75 feet easterly of the easterly boundary of 28th Street; 24TH STREET from 50 feet northerly of

Imperial Avenue to 50 feet southerly of Imperial Avenue on the westerly half of 24th Street and 30 feet southerly of Imperial Avenue on the easterly half of 24th Street; 25TH STREET from 50 feet southerly of Imperial Avenue to 75 feet northerly of Imperial Avenue; 26TH STREET from 50 feet northerly of Imperial Avenue to 50 feet southerly of Imperial Avenue; 27TH STREET from 30 feet northerly of Imperial Avenue to 50 feet southerly of Imperial Avenue; EVANS STREET from 40 feet northerly of Imperial Avenue to 50 feet southerly of Imperial Avenue; HENSLEY STREET from 30 feet northerly of Imperial Avenue to 50 feet southerly of Imperial Avenue; 28TH STREET from 50 feet northerly of Imperial Avenue to 50 feet southerly of Imperial Avenue.

and all as more particularly shown on Drawing No. 17015-D entitled "IMPERIAL AVENUE (24th St. to 28th St.) UNDERGROUND UTILITY DISTRICT," copies of which are on file in the office of the City Clerk as Document No. 758087 and attached hereto and incorporated herein as Exhibit A; and

WHEREAS, notice of such hearing has been given by the City Clerk to all affected property owners as defined in Chapter VI, Article 1, Division 5 of the San Diego Municipal Code, and the utilities concerned in the manner and for the time required by law; and

WHEREAS, such hearing has been duly and regularly held and all persons interested have been given an opportunity to be heard; NOW, THEREFORE,

BE IT RESOLVED, by the Council of The City of San Diego, as follows:

1. The City Council does hereby find and determine that the public health, safety and general welfare require the removal of poles, overhead wires and associated overhead structures and

the underground installation of wires and facilities for supplying electric, communication, community antenna television or similar or associated service within the area set forth above and that pursuant to Chapter VI, Article 1, Division 5 of the San Diego Municipal Code, the above-described area is hereby declared to be an underground utility district in the City of San Diego, and the maps and document referred to above are hereby incorporated as a part of this resolution.

2. That pursuant to Chapter VI, Article 1, Division 5 of the San Diego Municipal Code the following exception shall be allowed in said underground utility district:

All electric transmission lines greater than 60KV together with their supporting poles.

3. The City Council shall by subsequent resolution fix the date upon which the property in the district must be ready to receive underground service, and shall by subsequent resolution order the removal of all poles, overhead wires and associated overhead structures and the underground installation of wires and facilities for supplying electric, communication, community antenna television or similar or associated service.

4. The City Clerk be and he is hereby instructed to notify all affected persons as defined in Chapter VI, Article 1, Division 5 of the San Diego Municipal Code, and all affected utility companies of the adoption of this resolution within fifteen (15) days after the date of such adoption. The City Clerk shall further notify said affected persons as defined in Chapter VI, Article 1, Division 5 of the San Diego Municipal Code of the necessity that

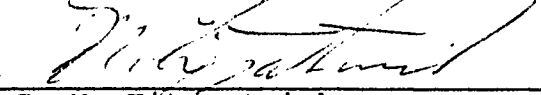
if they desire to continue to receive electric, communication, community antenna television or similar or associated service, they shall provide at their own expense all necessary facility changes on their premises so as to receive underground service from the lines relocated underground of the supplying utility company subject to applicable rules, regulations and tariffs of the respective utility company on file with the Public Utilities Commission of the State of California (as of the date of adoption of this resolution) and subject to all other applicable requirements of State law and City ordinances. The Clerk's notification shall be made in the manner provided in Chapter VI, Article 1, Division 5 of the San Diego Municipal Code.

5. The City Council hereby finds that the underground utility district created herein is required by the public health, safety and general welfare for the following reason:

This street is extensively used by the general public and carries a heavy volume of pedestrian and vehicular traffic, and is also on the Scenic Route.

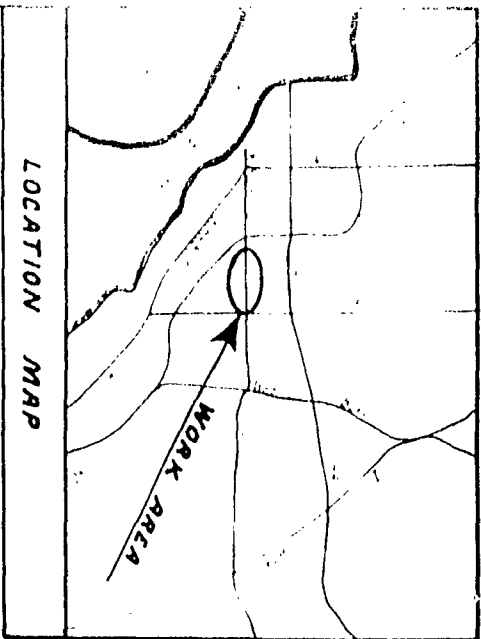
APPROVED: JOHN W. WITT, City Attorney

By

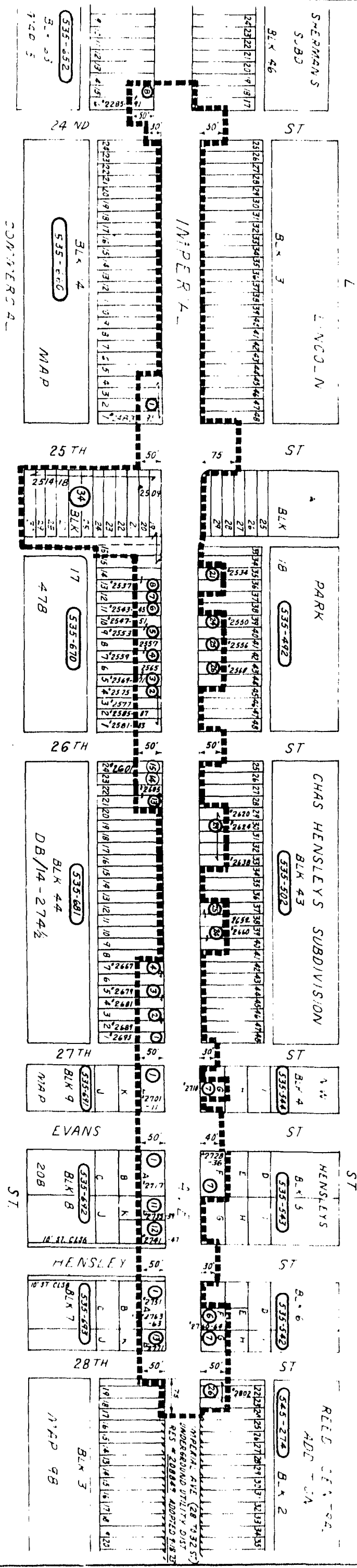

C. M. Fitzpatrick
Senior Chief Deputy

CMF:vl:460
1/3/77 REV. 4/11/77
Or. Dept.: Eng. & Dev.

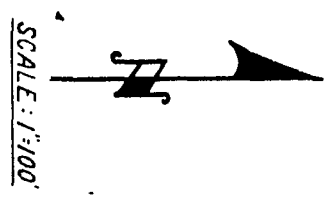
218202



LEGEND:
 BOUNDARY OF UTILITY DISTRICT
 COUNTY ASSESSORS BOOK AND PAGE NO
 COUNTY ASSESSORS PARCEL NO
 HOUSE NO (IN DISTRICT)
 BOUNDARY OF COMPLETED DISTRICT



DOCUMENT NO. **758087**
 FILED **JAN 27 1977**
 OFFICE OF THE CITY CLERK
 SAN DIEGO, CALIFORNIA



RESOLUTION NO. _____
 DATE ADOPTED _____

IMPERIAL AVENUE
24TH ST TO 28TH ST
UNDERGROUND UTILITY DISTRICT
 CITY OF SAN DIEGO, CALIFORNIA

DESCRIPTION	DATE	APPROVED	DATE	FILED
CONTRACTOR	DISTRICT	DATE	FILED	
INSTRUCTOR	DATE	FILED		

17015-D

Passed and adopted by the Council of The City of San Diego on APR 20 1977,
 by the following vote:

Councilmen	Yeas	Nays	Excused	Absent
Gil Johnson	<input checked="" type="checkbox"/>	<input type="checkbox"/>	<input type="checkbox"/>	<input type="checkbox"/>
Maureen F. O'Connor	<input type="checkbox"/>	<input type="checkbox"/>	<input type="checkbox"/>	<input checked="" type="checkbox"/>
Lee Hubbard	<input checked="" type="checkbox"/>	<input type="checkbox"/>	<input type="checkbox"/>	<input type="checkbox"/>
Leon L. Williams	<input type="checkbox"/>	<input type="checkbox"/>	<input type="checkbox"/>	<input checked="" type="checkbox"/>
Floyd L. Morrow	<input type="checkbox"/>	<input type="checkbox"/>	<input type="checkbox"/>	<input checked="" type="checkbox"/>
Tom Gade	<input checked="" type="checkbox"/>	<input type="checkbox"/>	<input type="checkbox"/>	<input type="checkbox"/>
Joel M. Strobl	<input checked="" type="checkbox"/>	<input type="checkbox"/>	<input type="checkbox"/>	<input type="checkbox"/>
Jess D. Haro	<input checked="" type="checkbox"/>	<input type="checkbox"/>	<input type="checkbox"/>	<input type="checkbox"/>
Mayor Pete Wilson	<input type="checkbox"/>	<input type="checkbox"/>	<input type="checkbox"/>	<input checked="" type="checkbox"/>

AUTHENTICATED BY:

PETE WILSON
 Mayor of The City of San Diego, California.

EDWARD NIELSEN
 City Clerk of The City of San Diego, California.

By Kathleen Martinez, Deputy.

(Seal)

RECEIVED
 1977 APR 12 11:29
 SAN DIEGO, CALIF.

Office of the City Clerk, San Diego, California	
Resolution Number	218202
Adopted	APR 20 1977 <i>[Signature]</i>