

RESOLUTION No. 218501

(R- 77-1998)

Adopted on JUN 1 1977

BE IT RESOLVED, by the Council of The City of San Diego as follows:

That portions of Lots 19, 20, 21, and 22 in Block 2 of Crittenden Addition, and portions of Lots 10, 11 and 12 in Block 6 of Brooke's Addition, all as more particularly described in the legal descriptions attached hereto and made a part hereof, be, and the same are hereby set aside and dedicated as and for a public street, and the same are hereby named SIXTH AVENUE.

That the City Clerk shall cause a certified copy of this resolution attested by him under seal, to be recorded in the office of the County Recorder.

APPROVED: JOHN W. WITT, City Attorney

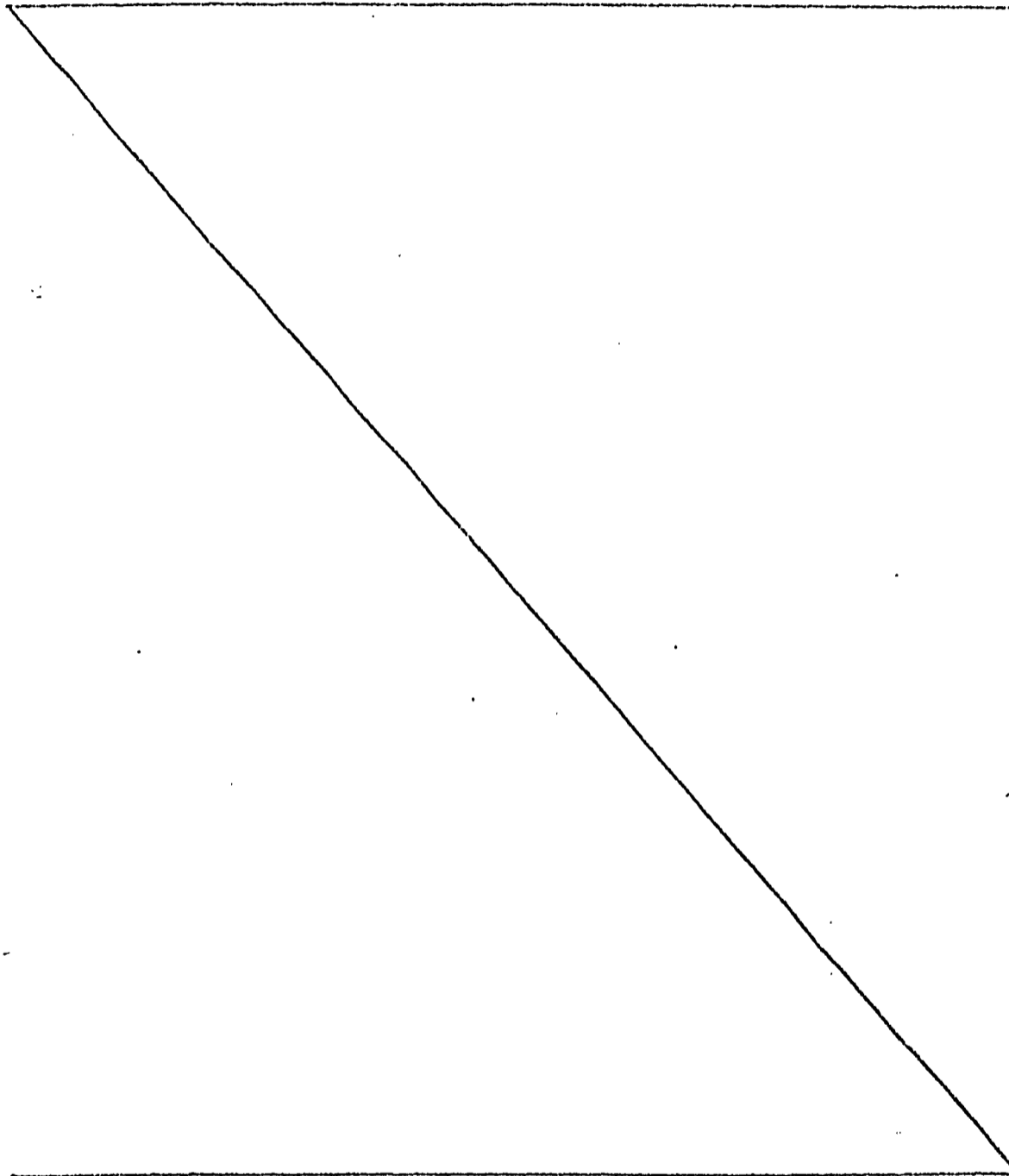
By 
Harold O. Valderhaug, Deputy

HOV:sml
5-13-77
Or.Dept.:Property
Job:11124

PARCELS:

The westerly 23.00 feet of the following described parcel of land:

All of Lot 19, excepting the South 10.00 feet thereof, and all of Lots 20, 21 and 22 in Block 2 of Crittenden Addition, in the City of San Diego, County of San Diego, State of California; according to Map thereof No. 303, filed in the office of the County Recorder of San Diego County.



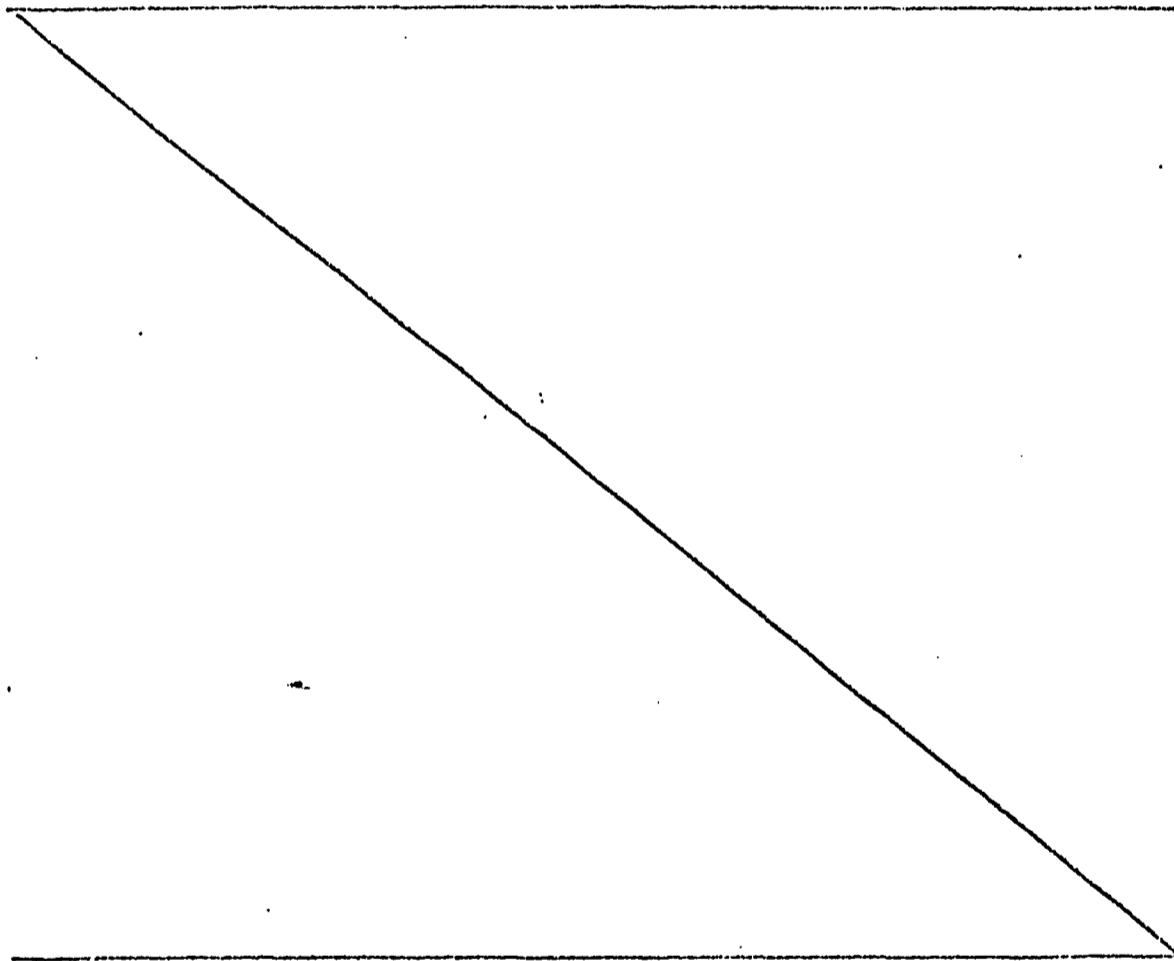
218501

0.

PARCEL 26:

That portion of Lot 10 in Block 6 of Brooke's Addition, in the City of San Diego, County of San Diego, State of California, according to Map thereof No. 596, filed in the office of the County Recorder of said County, which lies within the following described parcel of land:

Beginning at the northeasterly corner of said Block 6; thence South along the East line thereof a distance of 200.00 feet to the southeasterly corner of Lot 9 of said Block 6; thence West along the South line of said Lot 9, a distance of 0.71 feet; thence North $08^{\circ} 49' 00''$ West, 44.30 feet to the beginning of a tangent 707.50 foot radius curve concave easterly; thence northerly along said curve through a central angle of $10^{\circ} 47' 32''$, a distance of 133.27 feet to a reverse 22.00 foot radius curve; thence northwesterly along said curve through a central angle of $93^{\circ} 00' 18''$, a distance of 35.71 feet to a point of tangency with the North line of said Block 6; thence along said North line North $89^{\circ} 43' 05''$ East, 35.21 feet to the Point of Beginning.

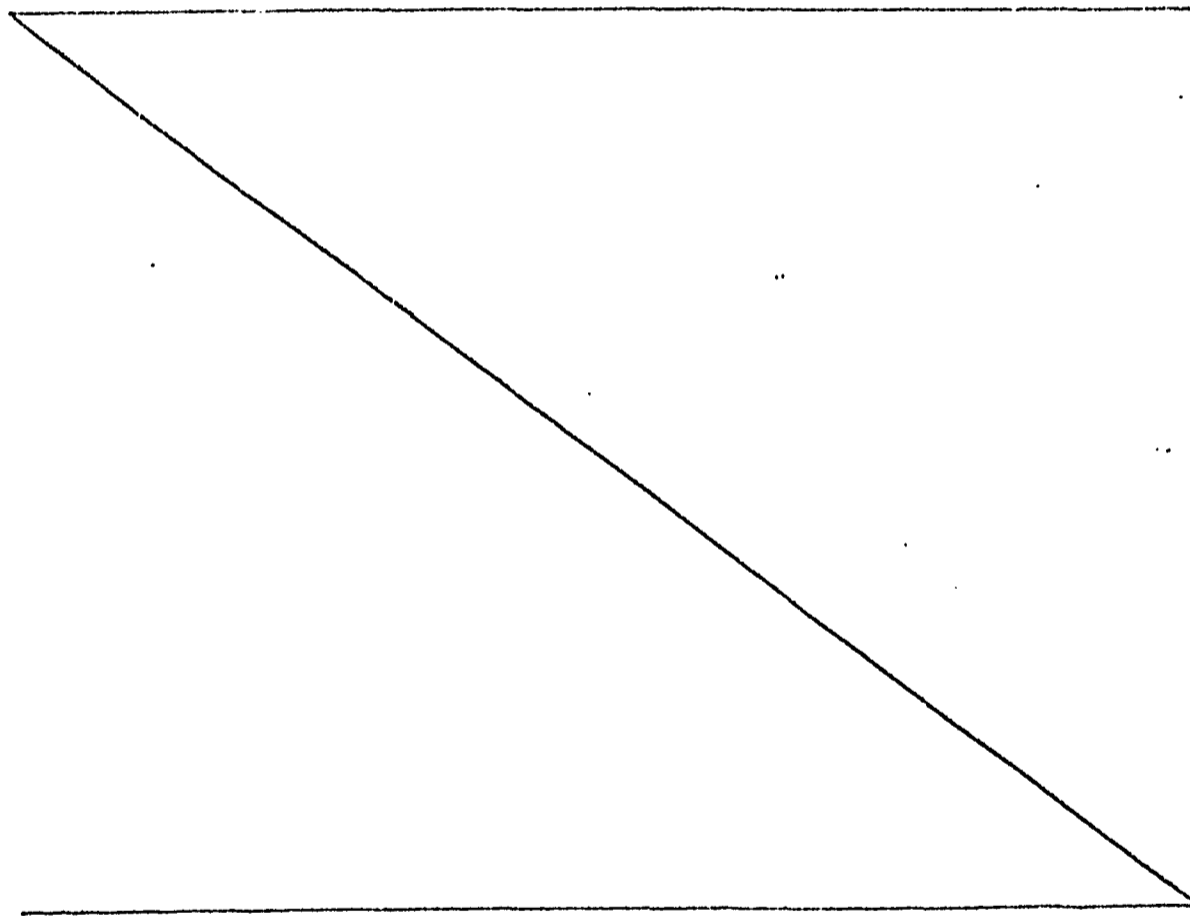


218501

PARCEL 3X:

Those portions of Lots 11 and 12 in Block 6 of Brooke's Addition, in the City of San Diego, County of San Diego, State of California, according to Map thereof No. 596, filed in the office of the County Recorder of said County, which lies within the following described parcel of land:

Beginning at the northeasterly corner of said Block 6; thence South along the East line thereof a distance of 200.00 feet to the southeasterly corner of Lot 9 of said Block 6; thence West along the South line of said Lot 9, a distance of 0.71 feet; thence North $08^{\circ} 49' 00''$ West, 44.30 feet to the beginning of a tangent 707.50 foot radius curve concave easterly; thence northerly along said curve through a central angle of $10^{\circ} 47' 32''$ a distance of 133.27 feet to a reverse 22.00 foot radius curve; thence northwesterly along said curve through a central angle of $93^{\circ} 00' 18''$, a distance of 35.71 feet to a point of tangency with the North line of said Block 6; thence along said North line North $89^{\circ} 43' 05''$ East, 35.21 feet to the Point of Beginning.



218501

JUN 1 1977

Passed and adopted by the Council of The City of San Diego on _____,
by the following vote:

Councilmen	Yeas	Nays	Excused	Absent
Gil Johnson	<input checked="" type="checkbox"/>	<input type="checkbox"/>	<input type="checkbox"/>	<input type="checkbox"/>
Maureen F. O'Connor	<input checked="" type="checkbox"/>	<input type="checkbox"/>	<input type="checkbox"/>	<input type="checkbox"/>
Lee Hubbard	<input checked="" type="checkbox"/>	<input type="checkbox"/>	<input type="checkbox"/>	<input type="checkbox"/>
Leon L. Williams	<input checked="" type="checkbox"/>	<input type="checkbox"/>	<input type="checkbox"/>	<input type="checkbox"/>
Floyd L. Morrow	<input checked="" type="checkbox"/>	<input type="checkbox"/>	<input type="checkbox"/>	<input type="checkbox"/>
Tom Gade	<input checked="" type="checkbox"/>	<input type="checkbox"/>	<input type="checkbox"/>	<input type="checkbox"/>
Joel M. Strobl	<input checked="" type="checkbox"/>	<input type="checkbox"/>	<input type="checkbox"/>	<input type="checkbox"/>
Jess D. Haro	<input checked="" type="checkbox"/>	<input type="checkbox"/>	<input type="checkbox"/>	<input type="checkbox"/>
Mayor Pete Wilson	<input checked="" type="checkbox"/>	<input type="checkbox"/>	<input type="checkbox"/>	<input type="checkbox"/>

AUTHENTICATED BY:

PETE WILSON

Mayor of The City of San Diego, California.

(Seal)

EDWARD NIELSEN

City Clerk of The City of San Diego, California.

By *Kathleen Martinez*, Deputy.

RECEIVED
CITY CLERK'S OFFICE
1977 MAY 20 AM 11:34
SAN DIEGO, CALIF.

Office of the City Clerk, San Diego, California

Resolution Number **218501** Adopted **JUN 1 1977**