

RESOLUTION NO. 219308

SEP 14 1977  
(R. 78-67)

VACATION OF THE EASTERLY 10 FEET OF PRINGLE STREET BETWEEN KETTNER BOULEVARD AND SAN DIEGO AVENUE.

WHEREAS, it is proposed that the easterly 10 feet of PRINGLE STREET between Kettner Boulevard and San Diego Avenue be vacated; and

WHEREAS, there is no present or prospective use for the street either for the public street system for which the right-of-way was originally acquired or for any other public use of a like nature that can be anticipated; and

WHEREAS, the public will benefit from the vacation through improved utilization of land; and

WHEREAS, the vacation or abandonment is not inconsistent with the General Plan or an approved Community Plan; and

WHEREAS, the public street system for which the right-of-way was originally acquired will not be detrimentally affected by this vacation; NOW, THEREFORE,

BE IT RESOLVED, by the Council of The City of San Diego, California, that the easterly 10 feet of PRINGLE STREET between Kettner Boulevard and San Diego Avenue, as more particularly referred to in Resolution of Intention No. 219030, is unnecessary for present or prospective public street purposes.

BE IT FURTHER RESOLVED, that the easterly 10 feet of PRINGLE STREET between Kettner Boulevard and San Diego Avenue as more particularly shown on Drawing No. 13805-B, on file

MICROFILMED


JUN 6 1978

C1510

in the office of the City Clerk as Document No. 760601,  
which said Drawing is attached hereto and made a part hereof,  
be, and the same is hereby ordered vacated.

BE IT FURTHER RESOLVED, that the City Clerk shall cause  
a certified copy of this resolution, attested by him under  
seal, to be recorded in the office of the County Recorder.

APPROVED: JOHN W. WITT, City Attorney

By   
Harold O. Valderhaug, Deputy

HOV:sml  
7-26-77  
Or.Dept.:E&D  
W.O.:27002

-2-

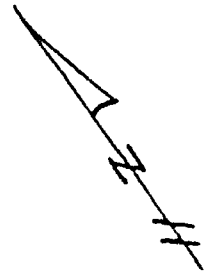
MICROFILMED

JUN 6 1978

219308

01511

BASIS OF BEARINGS:  
PORTION OF NORTHERLY  
R/W LINE PER CALTRANS  
R/W MAP L.O. 3553  
I.E. N46°01'24"W



SCALE 1"=40'

BLOCK 190

(FORMERLY ACTIC AVE.)

80'  
STREET

BLOCK 189

10.00'  
N35°58'15"W

15.00' S54°01'45"W

LOT 1  
BLK. 188

KETTNER

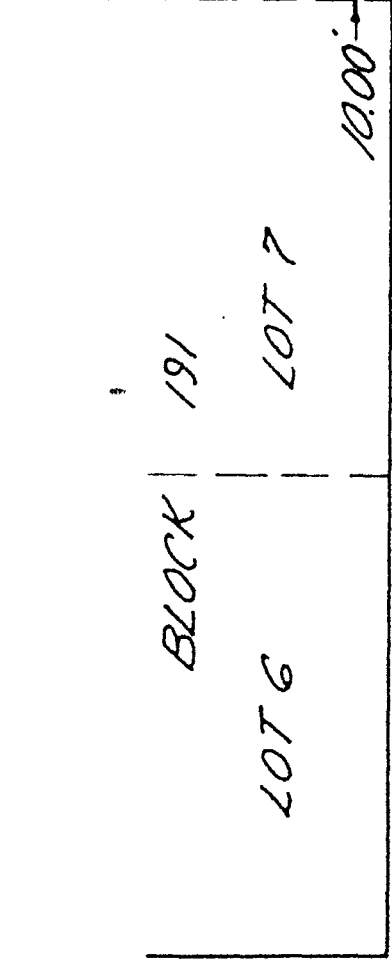
BOULEVARD

N46°01'24"W  
DETAIL "A"  
SCALE 1"=5'


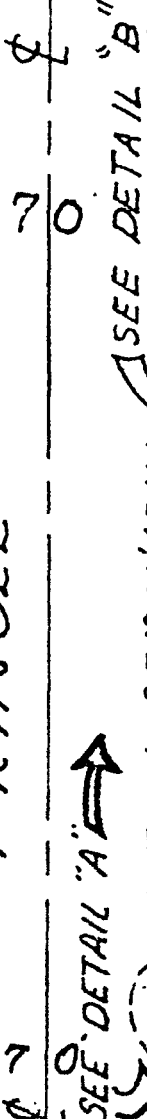
STREET VACATED

STREET VACATED

5.00'  
N35°58'15"W

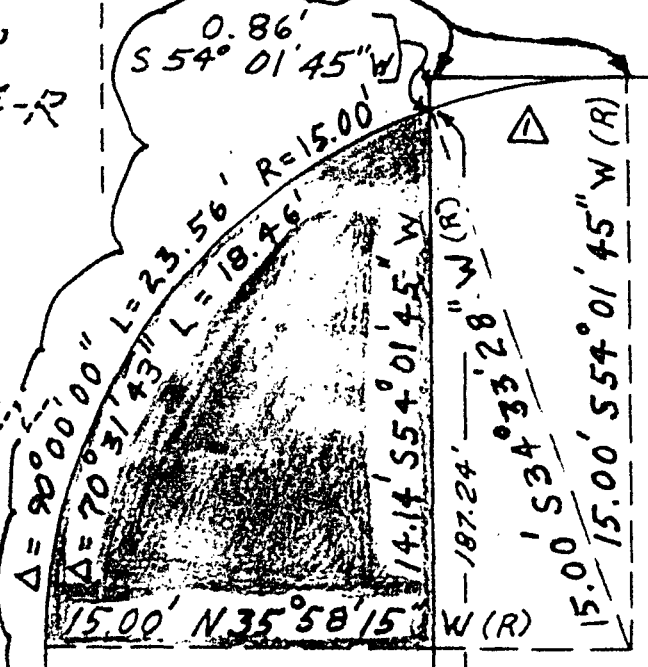


PRINGLE (FORMERLY M'NEELY ST.)



MAP  
4:34-R

0.86'  
S54°01'45"W



Δ=19°28'17"  
L=5.10'

DETAIL "B"  
SCALE 1"=5'

SAN DIEGO AVENUE  
(FORMERLY CALIFORNIA AVE.)

ORIGINAL R/W DEDICATED ON  
MIDDLETOWN SUBDIVISION MAP.

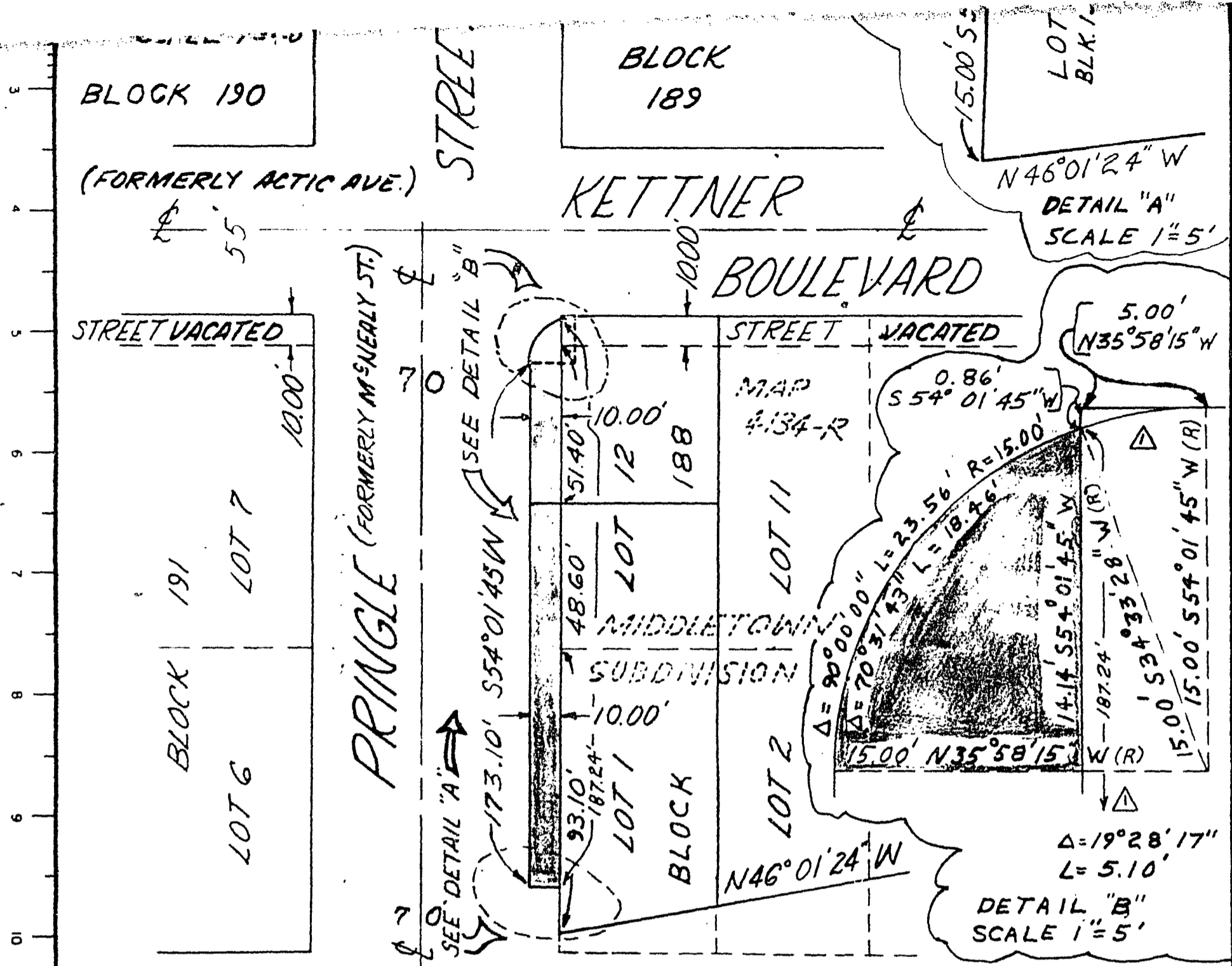
WILLIAM C. GABRIELSON  
R.C.E. 26528

LEGEND

■ STREET VACATION SHOWN, THUS  
AREA = 1788.41 SQ. FT.  
0.0410 ACRES

CHANGE "B": ADD DIMENSIONS

STREET VACATION MIDDLETOWN SUBDIVISION MAP



**SAN DIEGO AVENUE**  
(FORMERLY CALIFORNIA AVE.)

WILLIAM C. GABRIELSON  
R.C.E. 26528

CHANGE "B" ADD DIMENSIONS

ORIGINAL R/W DEDICATED ON  
MIDDLETOWN SUBDIVISION MAP.

**LEGEND**

■ STREET VACATION SHOWN THUS  
AREA = 1788.41 SQ. FT.  
0.0410 ACRES

**STREET VACATION PRINGLE STREET ADJACENT  
BLK. 188 MIDDLETOWN SUBDIVISION**

DESCRIPTION	BY	APPROVED	DATE	FILMED	CITY OF SAN DIEGO, CALIFORNIA SHEET / OF / SHEETS	W.O. NO. 76-620 27002
ORIGINAL						
REVISED	EG	<i>[Signature]</i>	4-12-76		<i>[Signature]</i> FOR CITY ENGINEER	<i>[Signature]</i> CONTROL CERTIFICATION
CHANGE "B"	EG	<i>[Signature]</i>	5-77			
STATUS						13805 - B

DOCUMENT NO. 760601  
FILED AUG 12 1977  
OFFICE OF THE CITY CLERK  
SAN DIEGO, CALIFORNIA

Passed and adopted by the Council of The City of San Diego on SEP 14 1977,  
 by the following vote:

Councilmen	Yeas	Nays	Excused	Absent
Gil Johnson	<input checked="" type="checkbox"/>	<input type="checkbox"/>	<input type="checkbox"/>	<input type="checkbox"/>
Maureen F. O'Connor	<input checked="" type="checkbox"/>	<input type="checkbox"/>	<input type="checkbox"/>	<input type="checkbox"/>
Lee Hubbard	<input checked="" type="checkbox"/>	<input type="checkbox"/>	<input type="checkbox"/>	<input type="checkbox"/>
Leon L. Williams	<input type="checkbox"/>	<input type="checkbox"/>	<input type="checkbox"/>	<input checked="" type="checkbox"/>
Floyd L. Morrow	<input type="checkbox"/>	<input type="checkbox"/>	<input type="checkbox"/>	<input checked="" type="checkbox"/>
Tom Gade	<input checked="" type="checkbox"/>	<input type="checkbox"/>	<input type="checkbox"/>	<input type="checkbox"/>
Joel M. Strobl	<input checked="" type="checkbox"/>	<input type="checkbox"/>	<input type="checkbox"/>	<input type="checkbox"/>
Jess D. Haro	<input type="checkbox"/>	<input type="checkbox"/>	<input type="checkbox"/>	<input checked="" type="checkbox"/>
Mayor Pete Wilson	<input type="checkbox"/>	<input type="checkbox"/>	<input type="checkbox"/>	<input checked="" type="checkbox"/>

AUTHENTICATED BY:

PETE WILSON

Mayor of The City of San Diego, California.

CHARLES G. ABDELNOUR

~~EDWARD NIELSEN~~

City Clerk of The City of San Diego, California.

(Seal)

By Allyn D. Nevitt, Deputy.

RECEIVED  
 CITY CLERK  
 1977 AUG -3 AM 9:16  
 SAN DIEGO, CALIF.

Office of the City Clerk, San Diego, California

Resolution Number 219308 Adopted SEP 14 1977

CC-1276 (REV. 12-76)

MICROFILMED

JUN 6 1978

01513