

RESOLUTION NO. 219309

SEP 14 1977
(R. 78-32)

VACATION OF THE ALLEYS IN PARCEL 1 OF PARCEL MAP 5405.

WHEREAS, it is proposed that the Alleys in Parcel 1 of Parcel Map 5405, be vacated; and

WHEREAS, there is no present or prospective use for the street either for the public street system for which the right-of-way was originally acquired or for any other public use of a like nature that can be anticipated; and

WHEREAS, the public will benefit from the vacation through improved utilization of land; and

WHEREAS, the vacation or abandonment is not inconsistent with the General Plan or an approved Community Plan; and

WHEREAS, the public street system for which the right-of-way was originally acquired will not be detrimentally affected by this vacation; NOW, THEREFORE,

BE IT RESOLVED, by the Council of The City of San Diego, California, that the Alleys in Parcel 1 of Parcel Map 5405, as more particularly referred to in Resolution of Intention No. 219029 is unnecessary for present or prospective public street purposes.

BE IT FURTHER RESOLVED, that the Alleys in Parcel 1 of Parcel Map 5405, as more particularly shown on Drawing No. 13991-B, on file in the office of the City Clerk as Document No. 760669, which said Drawing is attached hereto and made a part hereof,

MICROFILMED

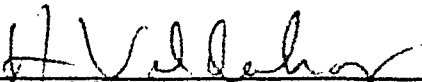
JUN 6 1978

01514

be, and the same is hereby ordered vacated.

BE IT FURTHER RESOLVED, that the City Clerk shall cause a certified copy of this resolution, attested by him under seal, to be recorded in the office of the County Recorder.

APPROVED: JOHN W. WITT, City Attorney

By 
Harold O. Valderhaug, Deputy

HOV:sml
7-6-77
Or.Dept.:E&D
W.O.:27002

-2-

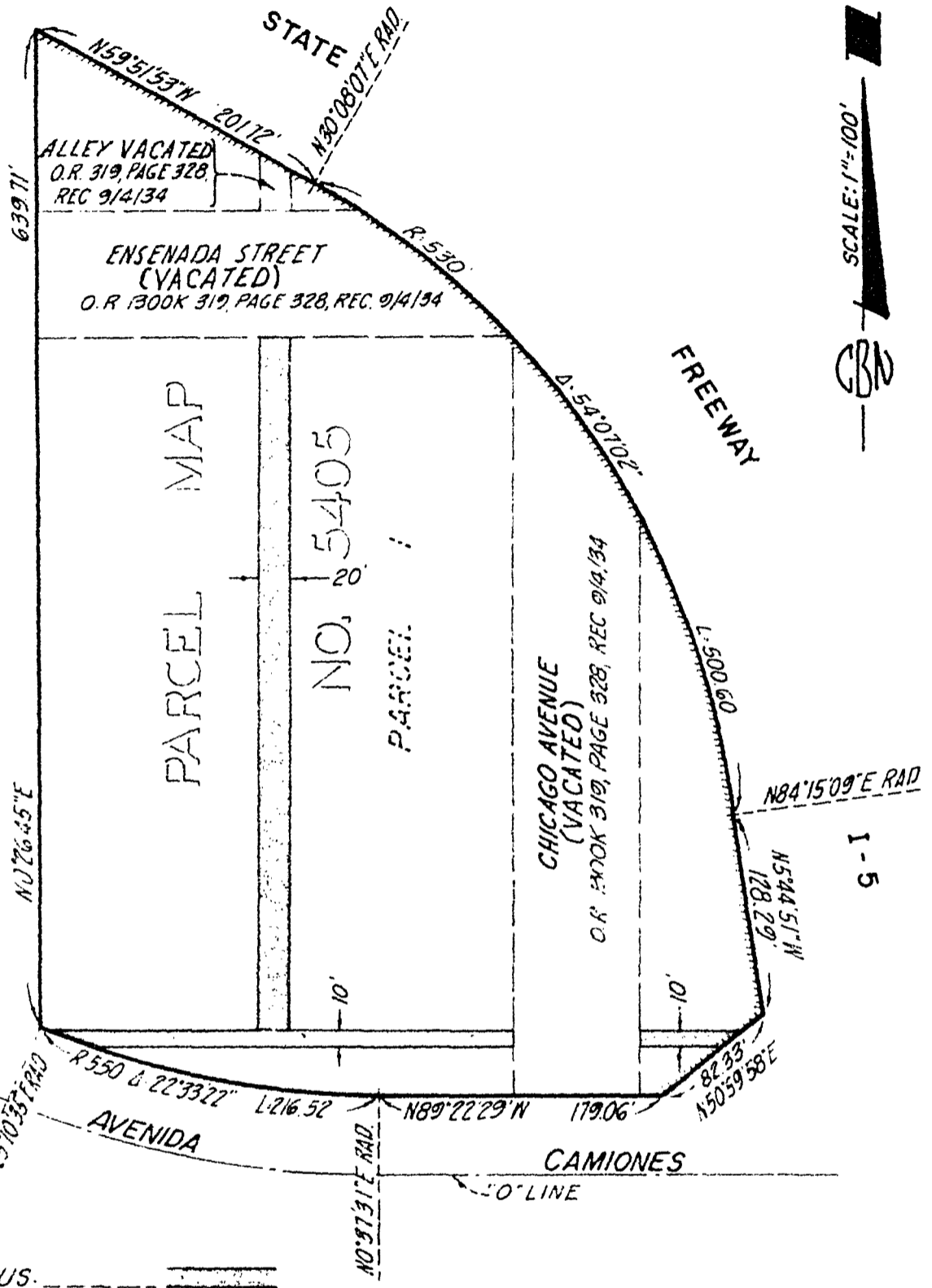
MICROFILMED

JUN 6 1978

219309

01515

PARCEL MAP NO. 282 & 562
CITY OF SAN DIEGO



LEGEND

ALLEY VACATION SHOWN THUS.

BASIS OF BEARINGS

THE BASIS OF BEARINGS FOR THIS DRAWING IS THE WESTERLY LINE OF PARCEL MAP NO. 5405, i.e. N. 0°26'45" E

REFERENCE DRAWINGS

STATE DIV OF HWYS. MAP NO. 133, PARCEL MAP NO. 5405; MAP NOS. 282 & 562.

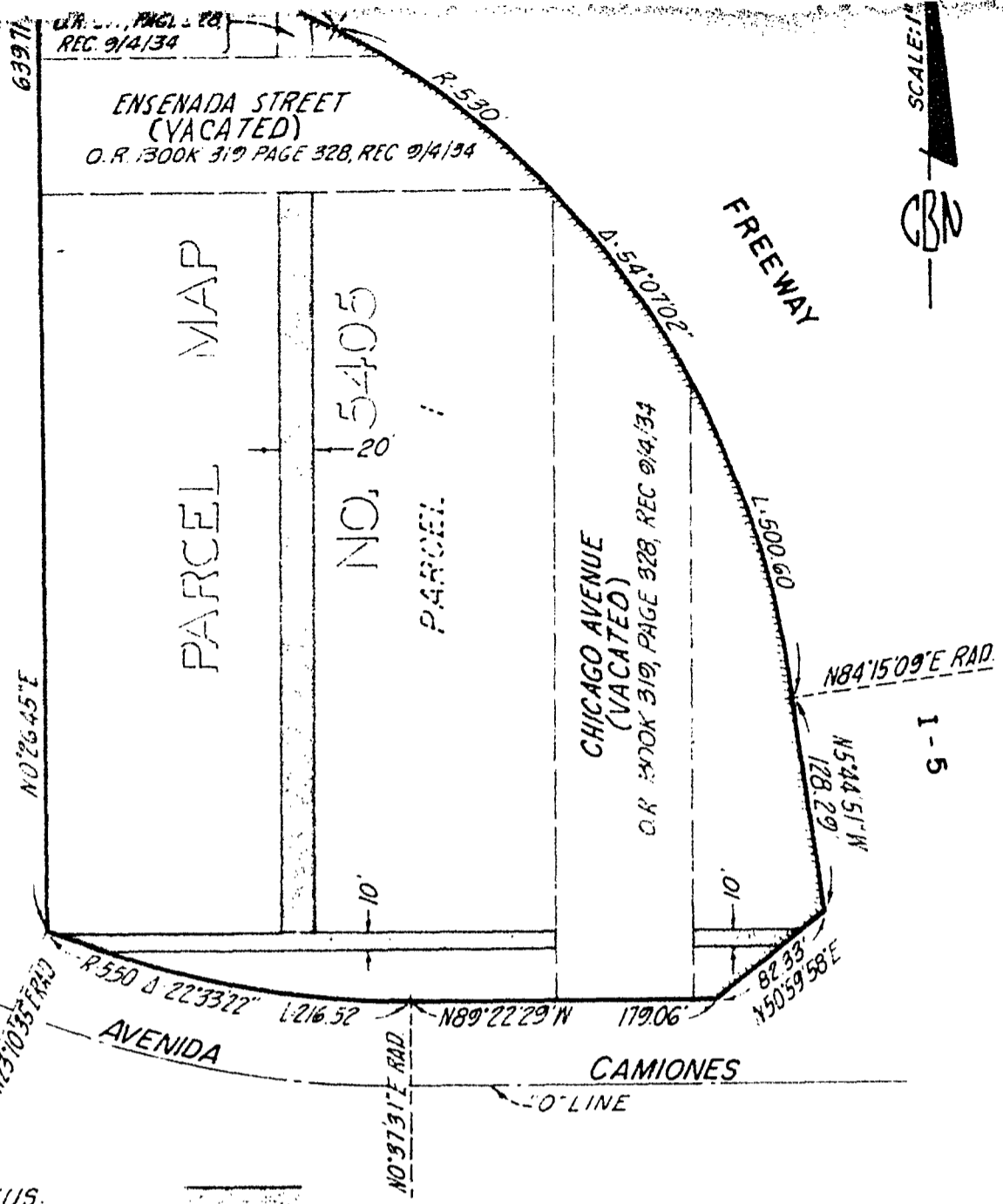
CRAIG, BULTHUIS & NOTHOMB
CIVIL ENGINEERING - LAND SURVEYING
2611 ADAMS AVENUE
SAN DIEGO, CALIFORNIA 92116
PHONE: 297-3974

BY: R. G. Bulthuis R.C.E. 13745 DATE: Mar. 1, 1977

DOCUMENT NO. 760669
FILED AUG 16 1977
OFFICE OF THE CITY CLERK
SAN DIEGO, CALIFORNIA

ALLEY VACATION - ALLEYS IN PARCEL 1 OF PARCEL MAP NO. 5405

IIA JUANA CITY
MAP NOS. 282 & 562



SCALE: 1" = 5'

LEGEND

ALLEY VACATION SHOWN THUS:

BASIS OF BEARINGS

THE BASIS OF BEARINGS FOR THIS DRAWING IS THE WESTERLY LINE OF PARCEL MAP NO. 5405, i.e. N. 0°26'45" E

REFERENCE DRAWINGS

STATE DIV OF HWYS. MAP NO. 133; PARCEL MAP NO. 5405; MAP NOS 282 & 562.

CRAIG, BULTHUIS & NOTHOMB
CIVIL ENGINEERING - LAND SURVEYING
2611 ADAMS AVENUE
SAN DIEGO, CALIFORNIA 92116
PHONE: 297-3974

BY: *R. G. Balthuis* R.C.E. 13745 DATE: Mar. 1, 1977

DOCUMENT NO. **760669**
FILED **AUG 16 1977**
OFFICE OF THE CITY CLERK
SAN DIEGO, CALIFORNIA

ALLEY VACATION - ALLEYS IN PARCEL 1 OF PARCEL MAP NO. 5405

DESCRIPTION	BY	APPROVED	DATE	FILMED	CITY OF SAN DIEGO, CALIFORNIA	T.M. NO. SA 77-511
ORIGINAL					SHEET 1 OF 1 SHEET	W.O. NO. 27002
					<i>J. F. McLaughlin</i> FOR CITY ENGINEER	<i>[Signature]</i> CONTROL CERTIFICATION
					DATE April 22, 1977	138-1757 LAMBERT COORDINATES
					STATUS	13991-B

J#1441

01516-7

Passed and adopted by the Council of The City of San Diego on SEP 14 1977,
 by the following vote:

Councilmen	Yeas	Nays	Excused	Absent
Gil Johnson	<input checked="" type="checkbox"/>	<input type="checkbox"/>	<input type="checkbox"/>	<input type="checkbox"/>
Maureen F. O'Connor	<input checked="" type="checkbox"/>	<input type="checkbox"/>	<input type="checkbox"/>	<input type="checkbox"/>
Lee Hubbard	<input checked="" type="checkbox"/>	<input type="checkbox"/>	<input type="checkbox"/>	<input type="checkbox"/>
Leon L. Williams	<input type="checkbox"/>	<input type="checkbox"/>	<input type="checkbox"/>	<input checked="" type="checkbox"/>
Floyd L. Morrow	<input type="checkbox"/>	<input type="checkbox"/>	<input type="checkbox"/>	<input checked="" type="checkbox"/>
Tom Gade	<input checked="" type="checkbox"/>	<input type="checkbox"/>	<input type="checkbox"/>	<input type="checkbox"/>
Joel M. Strobl	<input checked="" type="checkbox"/>	<input type="checkbox"/>	<input type="checkbox"/>	<input type="checkbox"/>
Jess D. Haro	<input checked="" type="checkbox"/>	<input type="checkbox"/>	<input type="checkbox"/>	<input type="checkbox"/>
Mayor Pete Wilson	<input type="checkbox"/>	<input type="checkbox"/>	<input type="checkbox"/>	<input checked="" type="checkbox"/>

AUTHENTICATED BY:

PETE WILSON

Mayor of The City of San Diego, California.

CHARLES G. ABDELNOUR

EDWARD NIELSEN

City Clerk of The City of San Diego, California.

By *Allyn D. Newth*, Deputy.

(Seal)

REC'D
 CIT: 111
 1977 AUG -3 AM 9 20
 SAN DIEGO, CALIF.

Office of the City Clerk, San Diego, California	
Resolution Number	<u>219309</u> Adopted <u>SEP 14 1977</u>

CC-1276 (REV. 12-76)

MICROFILMED

JUN 6 1978

01517