

SEP 21 1977
(R. 78-485)

RESOLUTION NO. 219331

WHEREAS, Section 1930 of the Streets and Highways Code provides a procedure for the summary vacation of streets by City Council resolution where the right of way to be vacated has been superseded by relocation; and

WHEREAS Iris Avenue (Pistol Range Road - R.S. 154) in Section 36, T.18S., R.2W., S.B.M.; and Street Reservation in Lot 65, Barrio San Martin, has been relocated by the approval on this date of the dedication of a revised street system by the acceptance of the final map of the subdivision to be known as CASA MAYOR UNIT NO. 1; and

WHEREAS, those properties adjoining Iris Avenue (Pistol Range Road -R.S. 154) in Section 36, T.18S., R.2W., S.B.M.; and Street Reservation in Lot 65, Barrio San Martin to be vacated will continue to have access or will be accessible by the streets which have been dedicated with the approval on this date of the subdivision to be known as CASA MAYOR UNIT NO. 1; NOW, THEREFORE,

BE IT RESOLVED, by the Council of The City of San Diego, as follows:


1. That Iris Avenue (Pistol Range Road - R.S. 154) in Section 36, T.18S., R.2W., S.B.M.; and Street Reservation in Lot 65, Barrio San Martin, as more particularly shown on Drawing No. 14034-B on file in the office of the City Clerk as Document No. 761222, which is by this reference incorporated herein and made a part hereof, be, and the same is hereby ordered vacated.

JUN 12 1978 01577

MICROFILMED

2. That the City Clerk shall cause a certified copy of this resolution with drawing, attested by him under seal, to be recorded in the office of the County Recorder.

APPROVED: JOHN W. WITT, City Attorney

By 
Harold O. Valderhaug, Deputy

HOV:sml
9-12-77
Or.Dept.:E&D
W.O.:70655
T.M.:76-152-1
Drwg.:14034-B

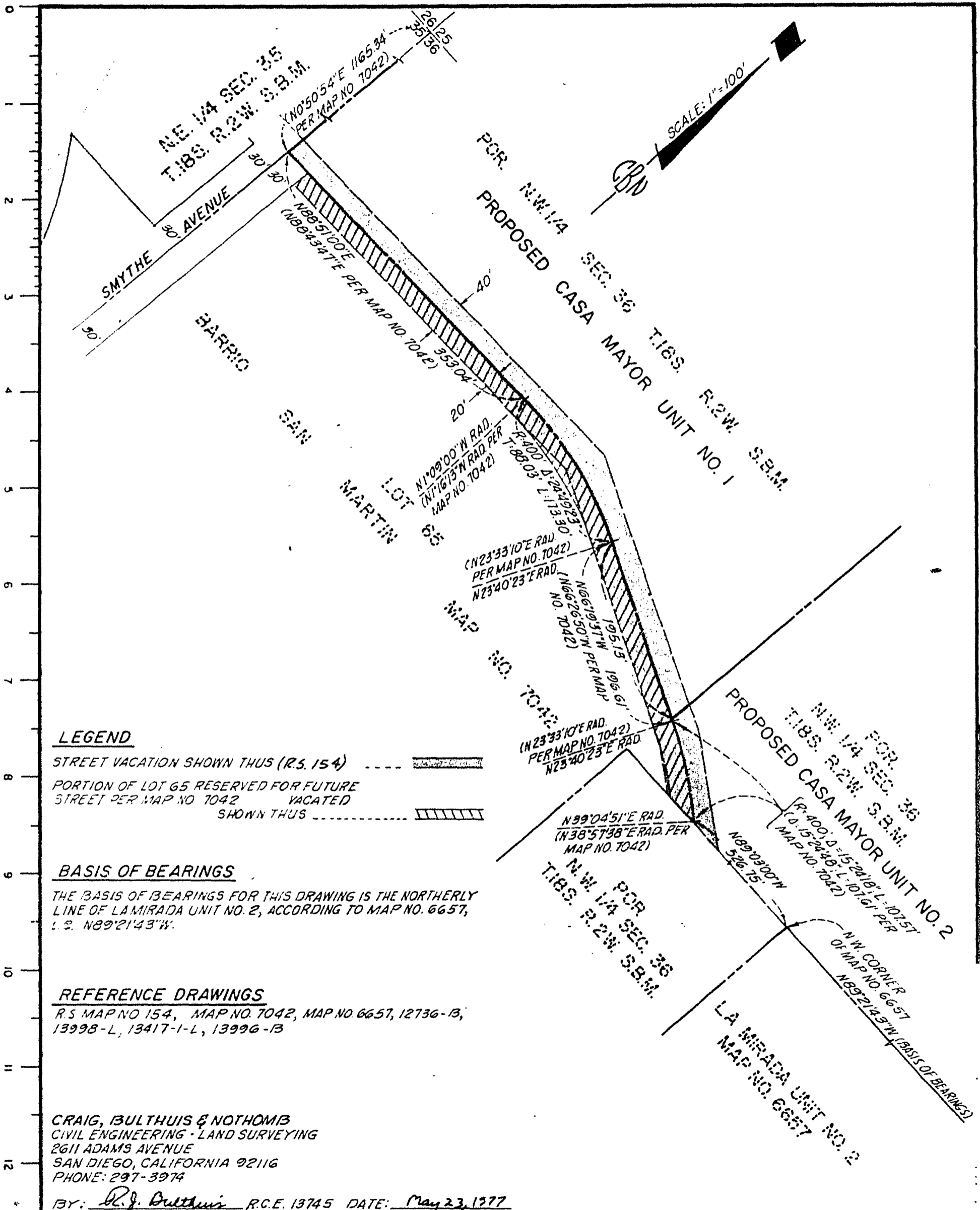
-2-

JUN 12 1978

MICROFILMED

219331

01578



LEGEND

- STREET VACATION SHOWN THUS (R.S. 154)
- PORTION OF LOT 65 RESERVED FOR FUTURE STREET PER MAP NO 7042 VACATED SHOWN THUS

BASIS OF BEARINGS

THE BASIS OF BEARINGS FOR THIS DRAWING IS THE NORTHERLY LINE OF LA MIRADA UNIT NO. 2, ACCORDING TO MAP NO. 6657, L.B. N89°21'43\"W.

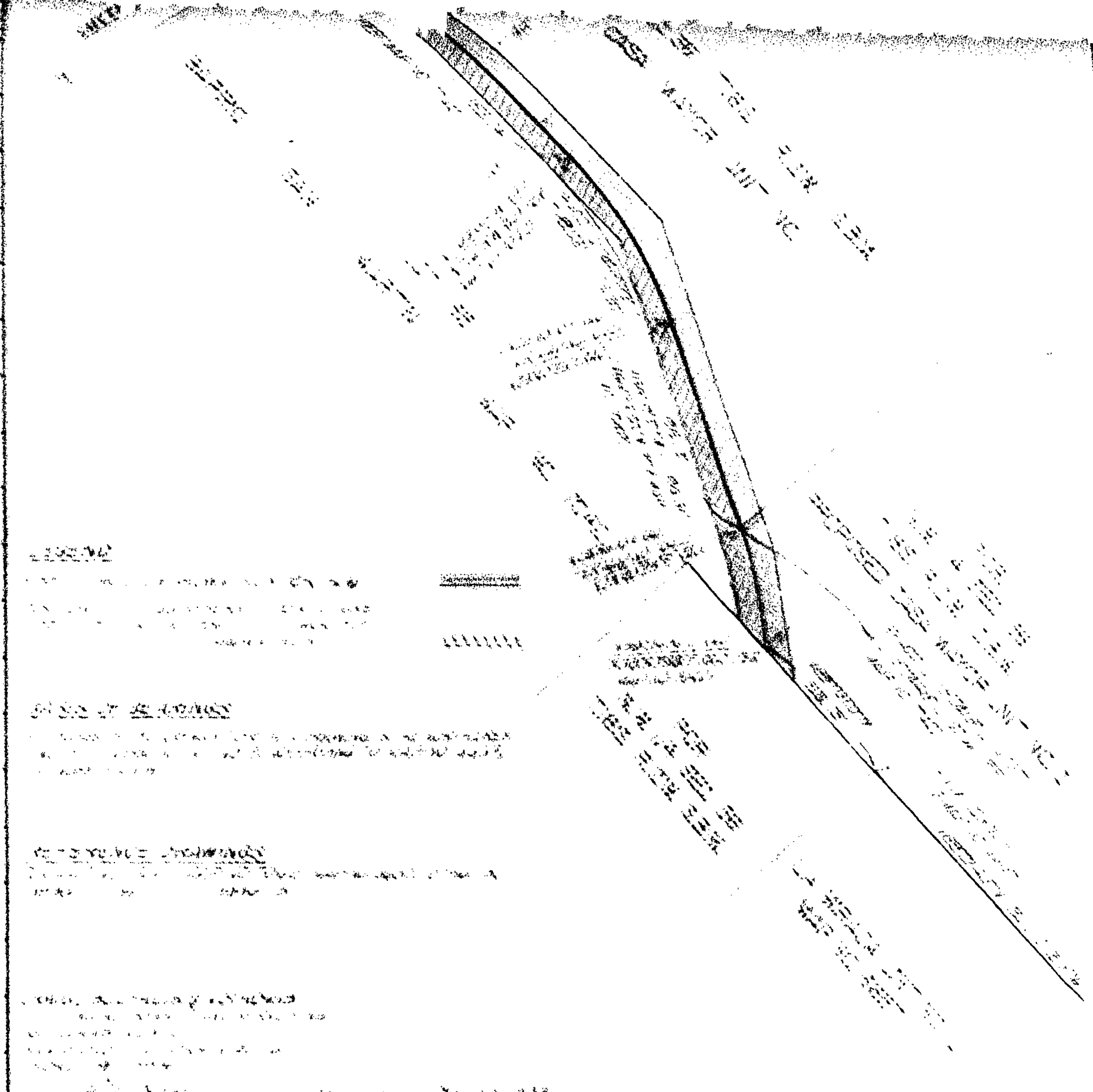
REFERENCE DRAWINGS

R.S. MAP NO 154, MAP NO. 7042, MAP NO. 6657, 12736-13, 13998-L, 13417-1-L, 13996-13

CRAIG, BULTHUIS & NOTHOMIS
 CIVIL ENGINEERING - LAND SURVEYING
 2611 ADAMS AVENUE
 SAN DIEGO, CALIFORNIA 92116
 PHONE: 297-3974

BY: *R.J. Bulthuis* R.C.E. 13745 DATE: May 23, 1977

STREET VACATION - IRIS AVENUE (FORMERLY PISTOL RANGE ROAD, R.S. 154) IN THE S.1/2 OF N.W. 1/4 N.W. 1/4 SEC. 36, T.18S. R.2W. S.36M. AND LOT 65 OF MAP NO.



GENERAL NOTES

1. ALL DIMENSIONS ARE TO FACE UNLESS OTHERWISE NOTED.

2. MATERIALS TO BE USED SHALL BE AS SPECIFIED IN THE SPECIFICATIONS.

3. THE CONTRACTOR SHALL BE RESPONSIBLE FOR OBTAINING ALL NECESSARY PERMITS.

DETAILS OF CONNECTIONS

1. ALL CONNECTIONS SHALL BE MADE IN ACCORDANCE WITH THE AISC STEEL ECTION MANUAL.

2. WELDS SHALL BE MADE BY A LICENSED WELDER.

REFERENCE DRAWINGS

1. ARCHITECTURAL DRAWINGS.

2. STRUCTURAL SPECIFICATIONS.

NOTES ON THE DRAWING

1. THE CONTRACTOR SHALL VERIFY THE EXISTING CONDITIONS BEFORE BEGINNING WORK.

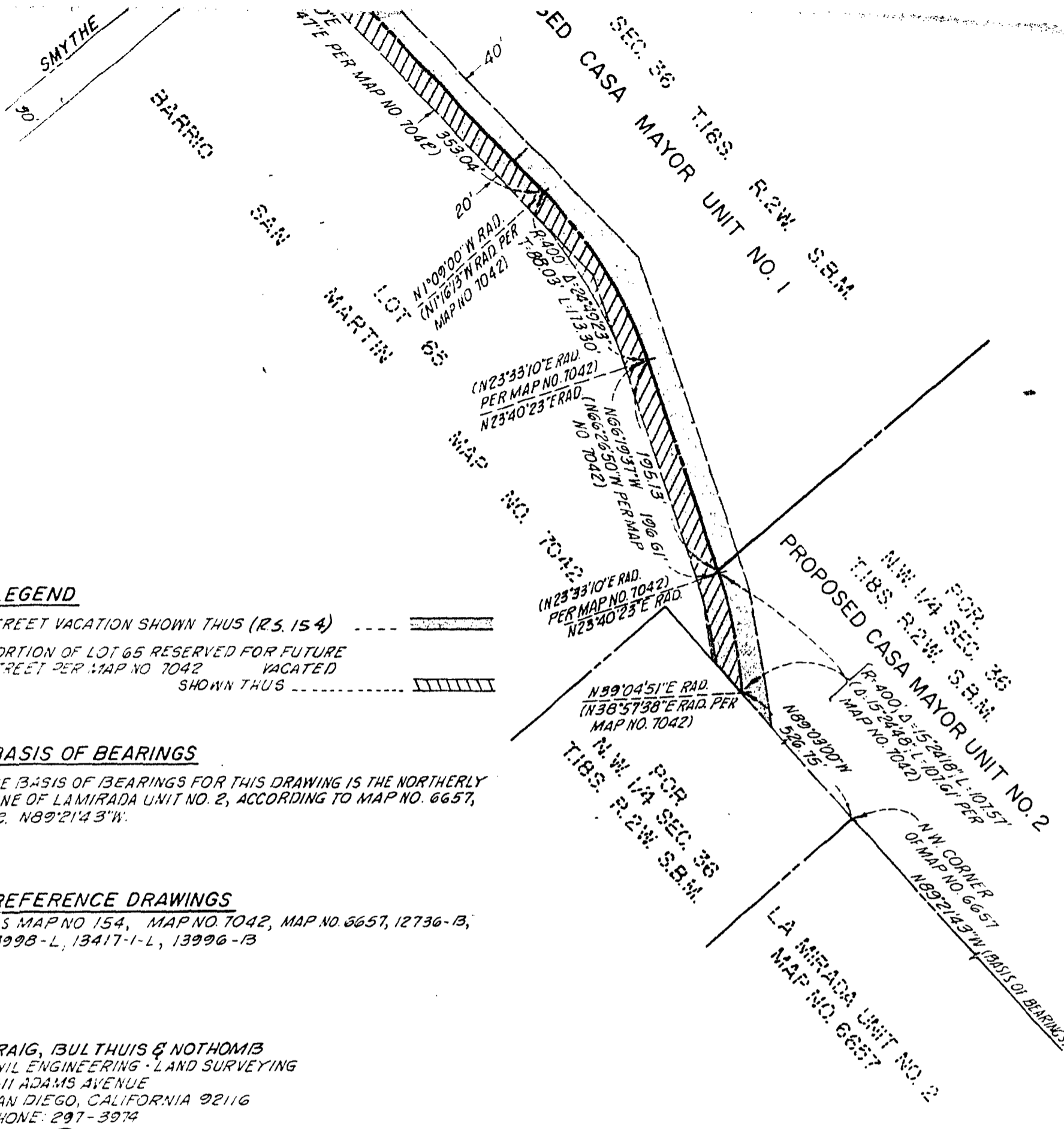
2. ANY CHANGES TO THE DRAWING SHALL BE APPROVED BY THE ARCHITECT.

NOTICE OF VARIATION - THE CONTRACTOR HAS REVIEWED THE DRAWINGS AND HAS IDENTIFIED SEVERAL DISCREPANCIES BETWEEN THE ARCHITECTURAL AND STRUCTURAL DRAWINGS. THESE DISCREPANCIES ARE LISTED IN THE ATTACHED TABLE AND SHOULD BE RESOLVED BEFORE PROCEEDING WITH CONSTRUCTION.

NO.	DESCRIPTION OF VARIATION	DATE	STATUS
1	DISCREPANCY IN TRUSS MEMBER SIZE	10/15/2023	PENDING
2	MISSING CONNECTION DETAIL	10/15/2023	RESOLVED
3	INCONSISTENT DIMENSIONS	10/15/2023	PENDING

MICROFILMED
 JUN 12 1988

APPROVED BY: [Signature]
 DATE: SEP 28 1977
 PROJECT NO. 14034-B
 ENGINEER: [Signature]



LEGEND

STREET VACATION SHOWN THUS (R.S. 154)

PORTION OF LOT 65 RESERVED FOR FUTURE STREET PER MAP NO 7042 VACATED SHOWN THUS

BASIS OF BEARINGS

THE BASIS OF BEARINGS FOR THIS DRAWING IS THE NORTHERLY LINE OF LAMIRADA UNIT NO. 2, ACCORDING TO MAP NO. 6657, I.C. N89°21'43\"/>

REFERENCE DRAWINGS

R.S. MAP NO 154, MAP NO. 7042, MAP NO. 6657, 12736-13, 13998-L, 13417-1-L, 13996-13

CRAIG, BULTHUIS & NOTHOMIS
 CIVIL ENGINEERING - LAND SURVEYING
 2611 ADAMS AVENUE
 SAN DIEGO, CALIFORNIA 92116
 PHONE: 297-3974

BY: *D. J. Bulthuis* R.C.E. 13745 DATE: *May 23, 1977*

STREET VACATION - IRIS AVENUE (FORMERLY PISTOL RANGE ROAD, R.S. 154) IN THE S. 1/2 OF N.W. 1/4 N.W. 1/4 SEC. 36, T.18S., R.2W., S.B.M. AND LOT 65 OF MAP NO. 7042 AND STREET RESERVATION IN LOT 65 IN BARRIO SAN MARTIN, MAP NO. 7042 FOR PROPOSED CASA MAYOR UNITS NO. 1 AND NO. 2.

DESCRIPTION	BY	APPROVED	DATE	FILMED	CITY OF SAN DIEGO, CALIFORNIA	T.M. NO. 76-152-1
ORIGINAL					SHEET 1 OF 1 SHEET	W.O. NO. 70655
					<i>CA Lockheed</i> 8-23-77 FOR CITY ENGINEER DATE	<i>Jim Mueller</i> 8-23-77 CONTROL CERTIFICATION
						146-1753 LAMBERT COORDINATES
					STATUS	14034-B

DOCUMENT NO. **761222**
 FILED **SEP 28 1977**
 OFFICE OF THE CITY CLERK
 SAN DIEGO, CALIFORNIA

01579-2

J#1340-1

JUN 12 1978

SEP 21 1977

Passed and adopted by the Council of The City of San Diego on the following vote:

Councilmen	Yeas	Nays	Excused	Absent
Cliff Johnson	<input checked="" type="checkbox"/>	<input type="checkbox"/>	<input type="checkbox"/>	<input type="checkbox"/>
Maureen F. O'Connor	<input type="checkbox"/>	<input type="checkbox"/>	<input type="checkbox"/>	<input checked="" type="checkbox"/>
Lee Hubbard	<input checked="" type="checkbox"/>	<input type="checkbox"/>	<input type="checkbox"/>	<input type="checkbox"/>
Leon Williams	<input type="checkbox"/>	<input type="checkbox"/>	<input type="checkbox"/>	<input checked="" type="checkbox"/>
Edward L. Morrow	<input checked="" type="checkbox"/>	<input type="checkbox"/>	<input type="checkbox"/>	<input type="checkbox"/>
Tom Gade	<input checked="" type="checkbox"/>	<input type="checkbox"/>	<input type="checkbox"/>	<input type="checkbox"/>
Carl M. Strobl	<input checked="" type="checkbox"/>	<input type="checkbox"/>	<input type="checkbox"/>	<input type="checkbox"/>
Jess D. Haro	<input type="checkbox"/>	<input type="checkbox"/>	<input type="checkbox"/>	<input checked="" type="checkbox"/>
Mayor Pete Wilson	<input checked="" type="checkbox"/>	<input type="checkbox"/>	<input type="checkbox"/>	<input type="checkbox"/>

AUTHENTICATED BY:

PETE WILSON

Mayor of The City of San Diego, California.

CHARLES G. ABDELNOUR

City Clerk of The City of San Diego, California.

By

Kathleen Martiney Deputy.

RECEIVED
1977 SEP 13 PM 4:55
SAN DIEGO, CALIF.

Office of the City Clerk, San Diego, California	
Resolution Number	219331
Adopted	SEP 21 1977

MICROFILMED
JUN 12 1978
C1580