

RESOLUTION NO. 219339

SEP 21 1977  
(R. 78-484)

WHEREAS, Section 1930 of the Streets and Highways Code provides a procedure for the summary vacation of streets by City Council resolution where the right of way to be vacated has been superseded by relocation; and

WHEREAS, the walkway between Greenford Drive and Hillery Drive has been relocated by the approval on this date of the dedication of a revised street system with the acceptance of the final map of the subdivision to be known as MESA WOODS; and

WHEREAS, those properties adjoining the walkway to be vacated will continue to have access or will be accessible by the streets which have been dedicated with the approval on this date of the subdivision to be known as MESA WOODS; NOW, THEREFORE,

BE IT RESOLVED, by the Council of The City of San Diego, as follows:

1. That the walkway as more particularly shown on Drawing No. 14074-B on file in the office of the City Clerk as Document No. 761226, which is by this reference incorporated herein and made a part hereof, be, and the same is hereby ordered vacated.

2. That the City Clerk shall cause a certified copy of this resolution with drawing, attested by him under seal, to be recorded in the office of the County Recorder.

APPROVED: JOHN W. WITT, City Attorney

By Harold O. Valderhaug  
Harold O. Valderhaug, Deputy

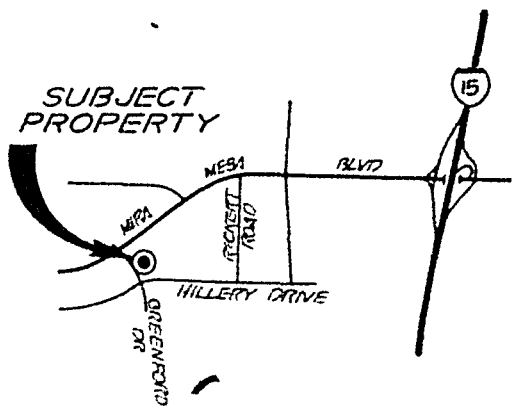
JUN 12 1978

MICROFILMED

HOV:sml  
Or. Dept. E&D  
W.O.:70661

01601

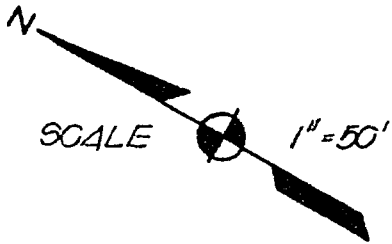
0  
1  
2  
3  
4  
5  
6  
7  
8  
9  
10  
11



VICINITY MAP  
NO SCALE

POR. N.W. 1/4 - SEC. 31,  
T. 14 S., R. 2 W., S. B. M.

WALKWAY DEDICATED PER DEED  
RECORDED MAY 6, 1964 AS  
F/P 82082, SER. 5, BK. 1964,  
OF OFFICIAL RECORDS.



MOST S'LY POINT,  
MAP 5835

(N 30°33'13"W  
PER DEED)  
N 30°11'57"W  
40.53'

(A=30°15'28" L=272.79' PER DEED)  
R=510.54' A=30°15'05" L=272.79'

(N 89°42'15"W PER DEED)  
N 89°48'14" W

N 15°54'10"W

304.44'

N 33°47'58"W

L=159.30'

R=510'

A=17°53'48"

DEDICATED ON  
MAP 7633

227.90'  
HILLERY DRIVE  
N 56°12'02"E

**BASIS OF BEARINGS:**  
A PORTION OF THE CENTERLINE OF HILLERY  
DRIVE AS SHOWN ON MAPS 7632 & 7633.  
I.E. N 56°12'02"E

**LEGEND**  
WALKWAY VACATED SHOWN THUS

**NOTES:**  
ASSESSOR'S PARCEL NO. 318.090.54.60  
REFERENCE DRAWINGS: 14688.A-L

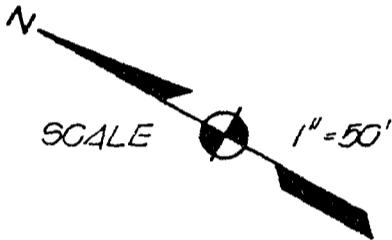
PREPARED BY:  
BIGGS & RUST ENGINEERING CO.  
124 E. 30TH STREET, SUITE E  
NATIONAL CITY, CALIF. 92050  
PHONE: 474.4659

**VICINITY MAP**

NO SCALE

FOR N.W. 1/4 - SEC. 31,  
T. 14 S., R. 2 W., S. B. M.

WALKWAY DEDICATED PER DEED  
RECORDED MAY 6, 1964 AS  
F/P 82082, SER. 5, BK. 1964,  
OF OFFICIAL RECORDS.



**BASIS OF BEARINGS:**

A PORTION OF THE CENTERLINE OF HILLERY  
DRIVE AS SHOWN ON MAPS 7632 & 7633.  
I.E. N 56°12'02"E

**LEGEND**

WALKWAY VACATED SHOWN THUS

**NOTES:**

ASSESSOR'S PARCEL NO. 318-090-54,60  
REFERENCE DRAWINGS : 14688-A-L

PREPARED BY :  
BIGGS & RUST ENGINEERING CO.  
124 E. 30TH STREET, SUITE E  
NATIONAL CITY, CALIF. 92050  
PHONE : 474-4659

MOST S'LY POINT,  
MAP 5835

(N 30°33'13"W  
PER DEED)  
N 30°11'57"W  
40.53'

R=20'  
A=88°22'38"  
L=30.85'

R=880' L=81.99'  
A=05°20'17"

DEDICATED ON  
MAP 5326

**GREENFORD DRIVE**

**WALKWAY VACATION**

IN THE N.W. QUARTER OF SECTION 31, T. 14 S., R. 2 W.,  
S. B. M.; FOR PROPOSED MESA WOODS SUBDIVISION.

DESCRIPTION	BY	APPROVED	DATE	FILMED
ORIGINAL				

CITY OF SAN DIEGO, CALIFORNIA

SHEET 1 OF 1 SHEET

W.O. T.M. NO. 76-198  
NO. 70661

*Ed Lachner* 8-19-77  
FOR CITY ENGINEER DATE

CONTROL CERTIFICATION

*Jim Mueller* 8-18-77

272-1729  
LAMBERT COORDINATES

STATUS

14074 - B

J-77.14 7-7-77

DOCUMENT NO. 761226

FILED SEP 28 1977

OFFICE OF THE CITY CLERK  
SAN DIEGO, CALIFORNIA

C1602-2

MICROFILMED

JUN 12 1978

Passed and adopted by the Council of The City of San Diego on  
by the following vote:

SEP 21 1977.

Councilmen	Yeas	Nays	Excused	Absent
Gil Johnson	<input checked="" type="checkbox"/>	<input type="checkbox"/>	<input type="checkbox"/>	<input type="checkbox"/>
Maureen F. O'Connor	<input type="checkbox"/>	<input type="checkbox"/>	<input type="checkbox"/>	<input checked="" type="checkbox"/>
Lee Hubbard	<input checked="" type="checkbox"/>	<input type="checkbox"/>	<input type="checkbox"/>	<input type="checkbox"/>
Leon E. Williams	<input type="checkbox"/>	<input type="checkbox"/>	<input type="checkbox"/>	<input checked="" type="checkbox"/>
Floyd L. Morrow	<input checked="" type="checkbox"/>	<input type="checkbox"/>	<input type="checkbox"/>	<input type="checkbox"/>
Tom Gade	<input checked="" type="checkbox"/>	<input type="checkbox"/>	<input type="checkbox"/>	<input type="checkbox"/>
Joel M. Strobl	<input checked="" type="checkbox"/>	<input type="checkbox"/>	<input type="checkbox"/>	<input type="checkbox"/>
Jess D. Haro	<input type="checkbox"/>	<input type="checkbox"/>	<input type="checkbox"/>	<input checked="" type="checkbox"/>
Mayor Pete Wilson	<input checked="" type="checkbox"/>	<input type="checkbox"/>	<input type="checkbox"/>	<input type="checkbox"/>

AUTHENTICATED BY:

PETE WILSON  
Mayor of The City of San Diego, California.

CHARLES G. ABDELNOUR  
City Clerk of The City of San Diego, California.

By *Kathleen Martinez* Deputy.

RECEIVED  
1977 SEP 14 PM 12:06  
SAN DIEGO, CALIF.

Office of the City Clerk, San Diego, California

Resolution Number: **219339** Adopted **SEP 21 1977**

MICROFILMED 01603  
JUN 12 1978