

RESOLUTION NO. 219496

(R. 78-34)

OCT 12 1977

VACATION OF PORTIONS OF 54TH STREET AND 54TH PLACE.

WHEREAS, it is proposed that portions of 54th Street and 54th Place, be vacated; and

WHEREAS, there is no present or prospective use for the streets either for the public street system for which the right-of-way was originally acquired or for any other public use of a like nature that can be anticipated; and

WHEREAS, the public will benefit from the vacation through improved utilization of land; and

WHEREAS, the vacation or abandonment is not inconsistent with the General Plan or an approved Community Plan; and

WHEREAS, the public street system for which the right-of-way was originally acquired will not be detrimentally affected by this vacation; NOW, THEREFORE,

BE IT RESOLVED, by the Council of The City of San Diego, California, that portions of 54th Street and 54th Place as more particularly referred to in Resolution of Intention No. 219080 is unnecessary for present or prospective public street purposes.

BE IT FURTHER RESOLVED, that portions of 54th Street and 54th Place, as more particularly shown on Drawing No. 13688-1-B, on file in the office of the City Clerk as Document No. 761080, which said Drawing is attached hereto and made a part hereof, be, and the same is hereby ordered vacated.


JUN 12 1978

MICROFILMED

02097

BE IT FURTHER RESOLVED, that the City Clerk shall cause a certified copy of this resolution, attested by him under seal, to be recorded in the office of the County Recorder.

APPROVED: JOHN W. WITT, City Attorney

By 
Harold O. Valderhaug, Deputy

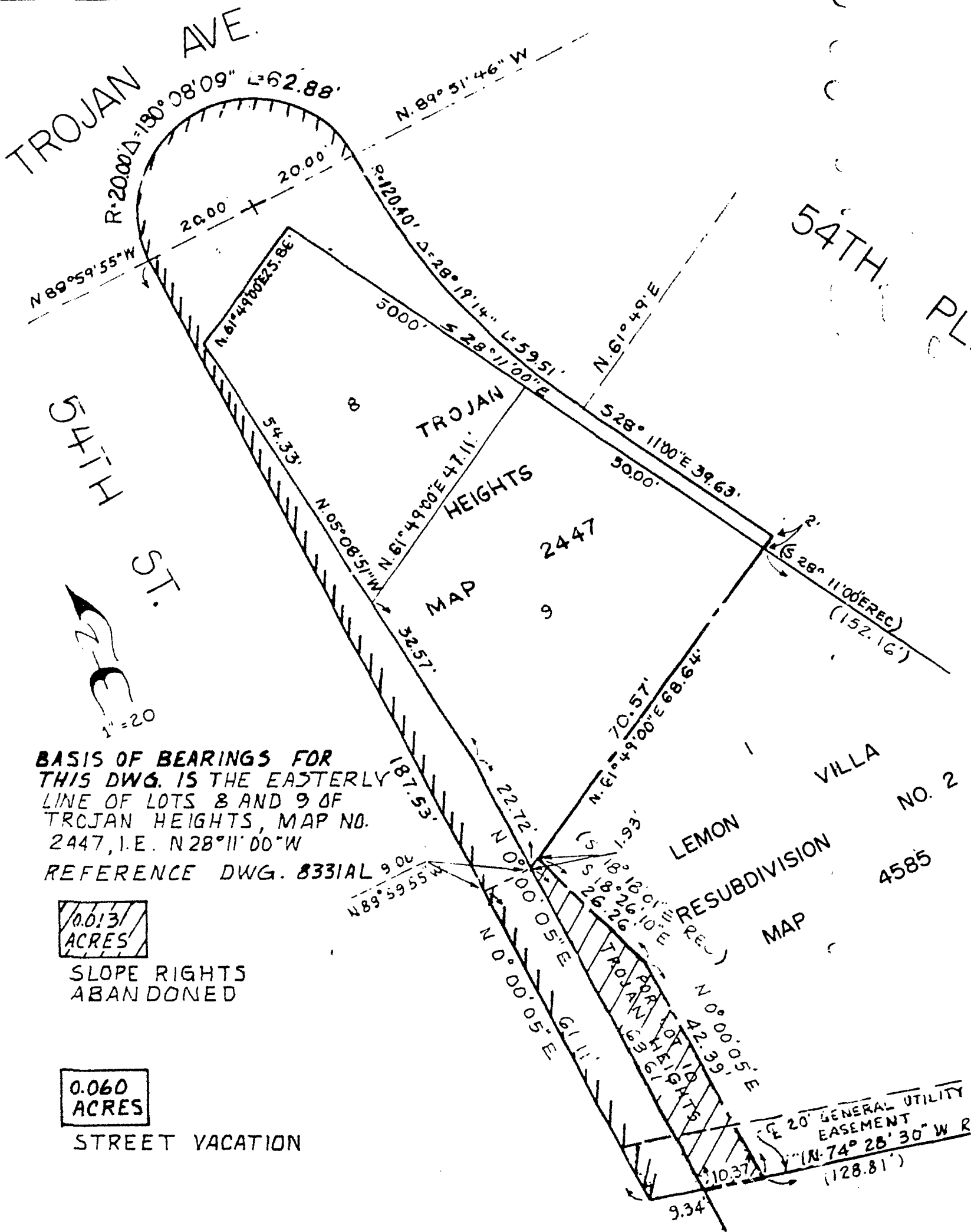
HOV:sml
7-6-77
Or.Dept.:E&D
W.O.:27002

-2-

JUN 12 1978
MICROFILMED

219496

02098



BASIS OF BEARINGS FOR THIS DWG. IS THE EASTERLY LINE OF LOTS 8 AND 9 OF TROJAN HEIGHTS, MAP NO. 2447, I.E. N 28° 11' 00" W
REFERENCE DWG. 8331AL

0.0131
ACRES

SLOPE RIGHTS
ABANDONED

0.060
ACRES

STREET VACATION

DOCUMENT NO. 761080
 FILED SEP 13 1977
 OFFICE OF THE CITY CLERK
 SAN DIEGO, CALIFORNIA

STREET VACATION - PORTION OF 54 TH. ST. SOUTHERLY OF TROJAN AVE., AND A PORTION OF 54TH PLACE SOUTHEASTERLY OF TROJAN AVE.
SLOPE RIGHTS EASEMENT ABANDONMENT - IN LOT 10 OF TROJAN

54TH ST.
1"=20'

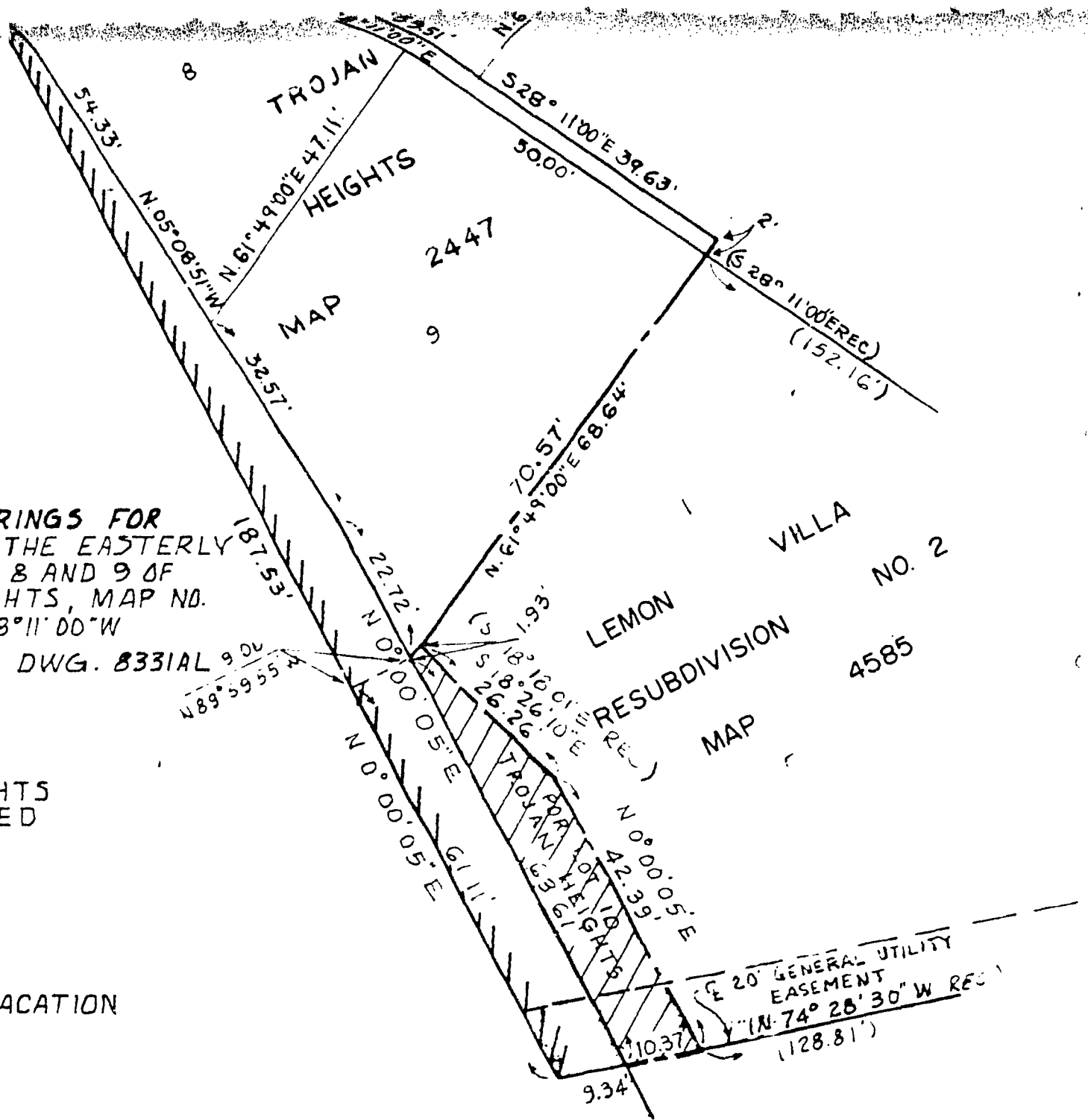
BASIS OF BEARINGS FOR THIS DWG. IS THE EASTERLY LINE OF LOTS 8 AND 9 OF TROJAN HEIGHTS, MAP NO. 2447, I.E. N28°11'00"W REFERENCE DWG. 8331AL

0.0131 ACRES

SLOPE RIGHTS ABANDONED

0.060 ACRES

STREET VACATION



DOCUMENT NO. 761080
FILED SEP 13 1977
OFFICE OF THE CITY CLERK
SAN DIEGO, CALIFORNIA

**STREET VACATION - PORTION OF 54TH ST SOUTHERLY OF TROJAN AVE., AND A PORTION OF 54TH PLACE SOUTHEASTERLY OF TROJAN AVE.
SLOPE RIGHTS EASEMENT ABANDONMENT - IN LOT 10 OF TROJAN HEIGHTS MAP NO. 2447**

DESCRIPTION	BY	APPROVED	DATE	FILMED	CITY OF SAN DIEGO, CALIFORNIA	NO. <u>76-612</u> <u>27002</u>
ORIGINAL	AKW	<i>[Signature]</i>	1-29-76		SHEET 1 OF 2 SHEETS	
correct vacation ac	CB	<i>[Signature]</i>	4-23-76		<i>[Signature]</i> FOR CITY ENGINEER	DATE <u>10-8-76</u> CONTROL CERTIFICATION
						214-1745 LAMBERT COORDINATES
					<i>[Signature]</i> SECTION HEAD	<u>13688-1-B</u>

02099-2

OCT 12 1977

Passed and adopted by the Council of The City of San Diego on _____, by the following vote:

Councilmen	Yeas	Nays	Excused	Absent
Gil Johnson	<input checked="" type="checkbox"/>	<input type="checkbox"/>	<input type="checkbox"/>	<input type="checkbox"/>
Maureen F. O'Connor	<input checked="" type="checkbox"/>	<input type="checkbox"/>	<input type="checkbox"/>	<input type="checkbox"/>
Lee Hubbard	<input checked="" type="checkbox"/>	<input type="checkbox"/>	<input type="checkbox"/>	<input type="checkbox"/>
Leon L. Williams	<input checked="" type="checkbox"/>	<input type="checkbox"/>	<input type="checkbox"/>	<input type="checkbox"/>
Floyd L. Morrow	<input type="checkbox"/>	<input type="checkbox"/>	<input type="checkbox"/>	<input checked="" type="checkbox"/>
Tom Gade	<input checked="" type="checkbox"/>	<input type="checkbox"/>	<input type="checkbox"/>	<input type="checkbox"/>
Joel M. Strobl	<input checked="" type="checkbox"/>	<input type="checkbox"/>	<input type="checkbox"/>	<input type="checkbox"/>
Jess D. Haro	<input checked="" type="checkbox"/>	<input type="checkbox"/>	<input type="checkbox"/>	<input type="checkbox"/>
Mayor Pete Wilson	<input type="checkbox"/>	<input type="checkbox"/>	<input type="checkbox"/>	<input checked="" type="checkbox"/>

AUTHENTICATED BY:

PETE WILSON

Mayor of The City of San Diego, California.

CHARLES G. ABDELNOUR

EDWARD NIELSEN

City Clerk of The City of San Diego, California.

(Seal)

By Kathleen Martiny Deputy.

RECEIVED
CITY CLERK
1977 AUG -8 PM 1:28
SAN DIEGO, CALIF.

Office of the City Clerk, San Diego, California	
Resolution Number 219496	Adopted OCT 12 1977

CC-1276 (REV. 12-74)

JUN 12 1978

MICROFILMED

02100