

RESOLUTION NO. 219568

OCT 26 1977
(R. 78-718)

WHEREAS, Section 1930 of the Streets and Highways Code provides a procedure for the summary vacation of streets by City Council resolution where those portions to be vacated have been superseded by relocation; and

WHEREAS, portions of Graciosa Road and Bajada Road have been relocated by the dedication of revised alignments for Graciosa Road and Bajada Road through the acceptance of the final map of the subdivision to be known as Eastview Unit No. 1; and

WHEREAS, those properties adjoining the portions of Graciosa Road and Bajada Road being vacated will continue to have access or will be accessible by the streets which have been dedicated with the approval on this date of the subdivision to be known as Eastview Unit No. 1; NOW, THEREFORE,

BE IT RESOLVED, by the Council of the City of San Diego, as follows:

1. That portions of Graciosa Road and Bajada Road, as more particularly shown on Drawing Nos. 14007-B and 14008-B on file in the office of the City Clerk as Document Nos. 761677 & 761678, which are by this reference incorporated herein and made a part hereof, be and the same is hereby ordered vacated.

2. That the City Clerk shall cause a certified copy of this resolution, with drawings, attested by him under seal, to be recorded in the office of the County Recorder.

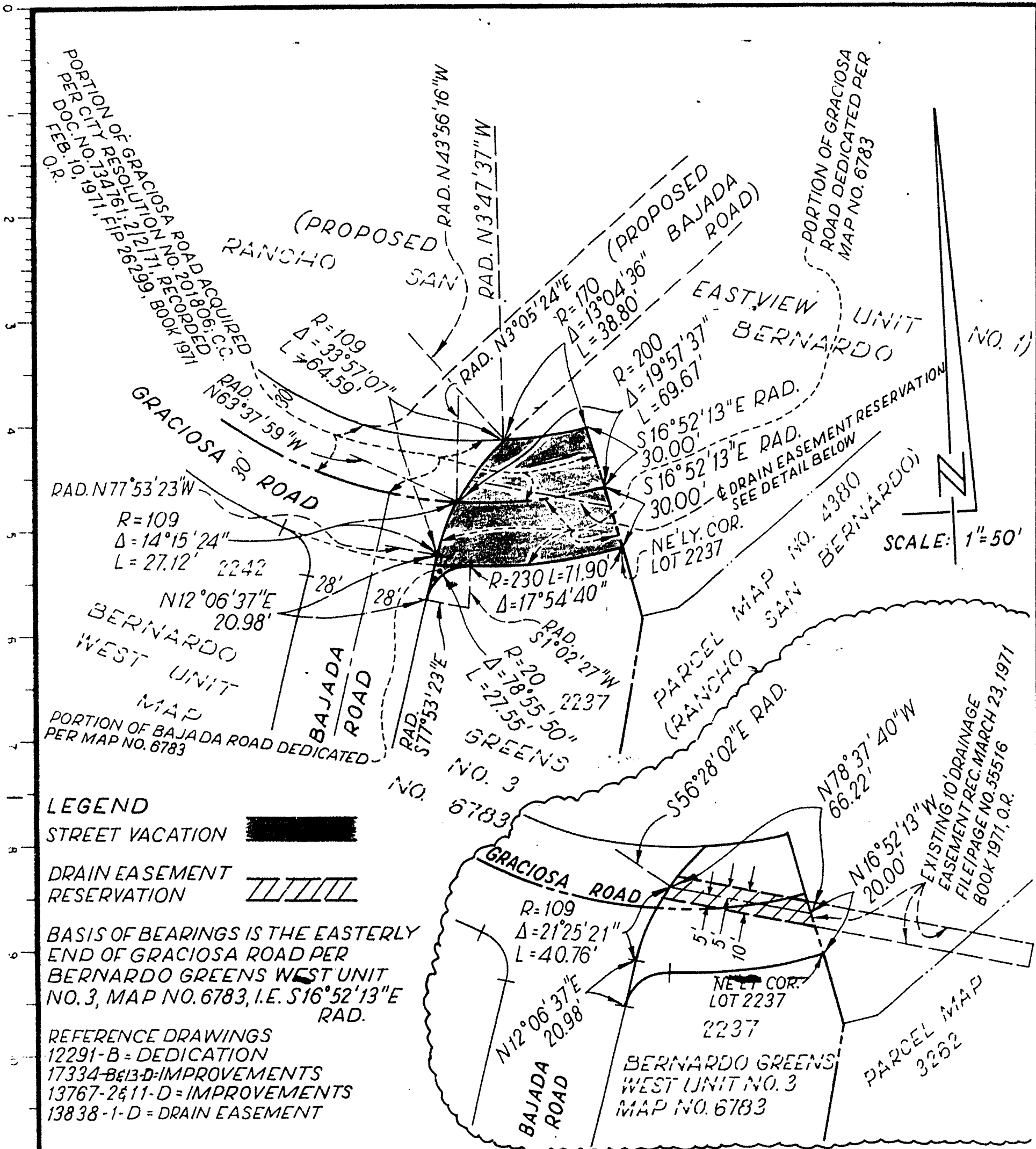
APPROVED: JOHN W. WITT, City Attorney

By Harold O. Valderhaug, Deputy

MICROFILMED

OCT 5 1978
00165

HOV:dm
10-17-77
Or. Dept.:E&D



LEGEND

STREET VACATION 

DRAIN EASEMENT RESERVATION 

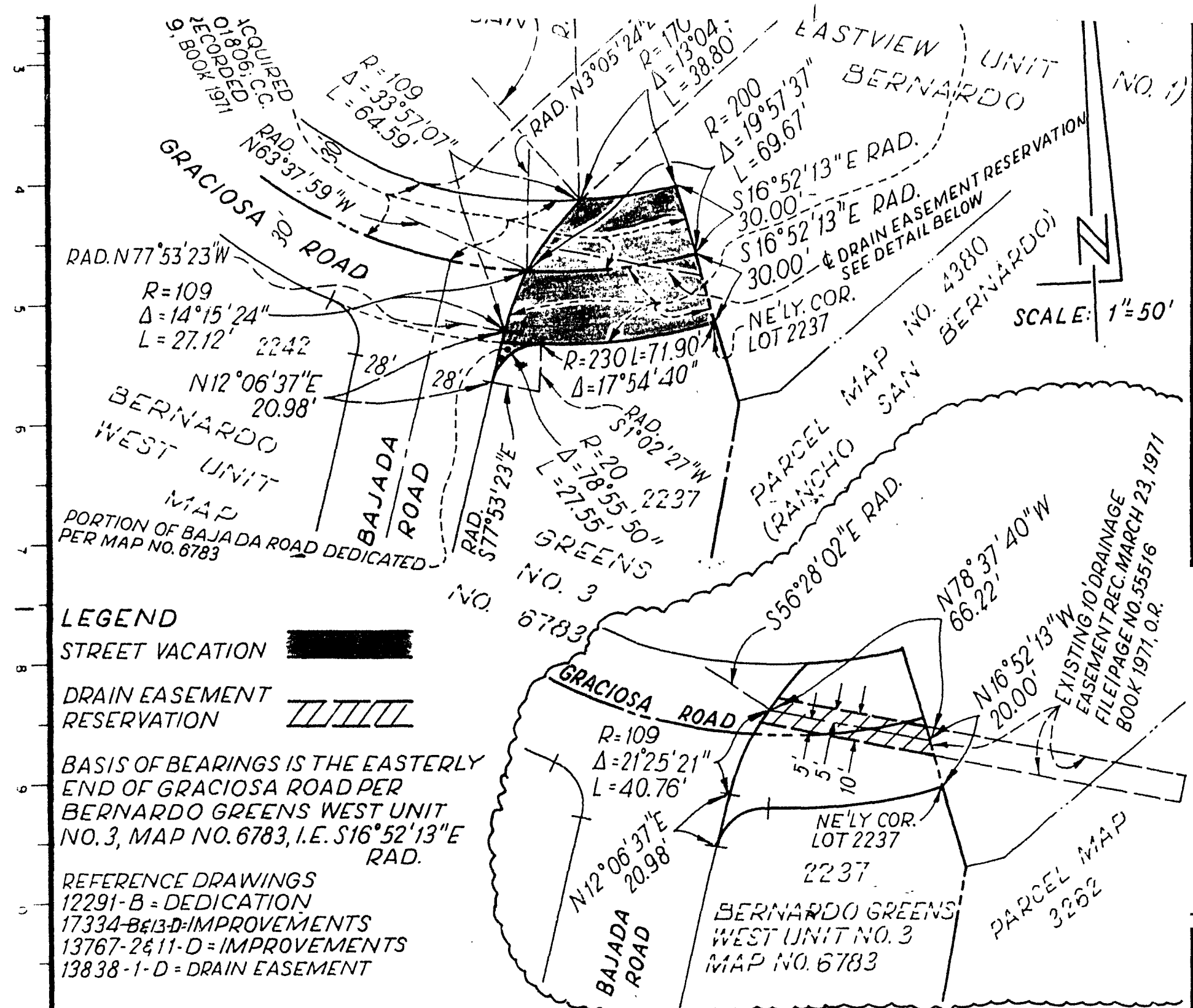
BASIS OF BEARINGS IS THE EASTERLY END OF GRACIOSA ROAD PER BERNARDO GREENS WEST UNIT NO. 3, MAP NO. 6783, I.E. S16°52'13"E RAD.

REFERENCE DRAWINGS
12291-B = DEDICATION
17334-B&13-D = IMPROVEMENTS
13767-2&11-D = IMPROVEMENTS
13838-1-D = DRAIN EASEMENT

CHARLES W. CHRISTENSEN & ASSOCIATES
233 "A" STREET, SUITE 1200
232-7891
SAN DIEGO, CALIFORNIA 92101

DOCUMENT NO. 761677
FILED OCT 31 1977
OFFICE OF THE CITY CLERK
SAN DIEGO, CALIFORNIA

STREET VACATION-GRACIOSA ROAD EAST OF BAJADA ROAD AND A PORTION OF BAJADA ROAD SOUTH OF GRACIOSA ROAD AND DRAIN EASEMENT RESERVATION



LEGEND

STREET VACATION

DRAIN EASEMENT RESERVATION

BASIS OF BEARINGS IS THE EASTERLY END OF GRACIOSA ROAD PER BERNARDO GREENS WEST UNIT NO. 3, MAP NO. 6783, I.E. S16°52'13"E RAD.

REFERENCE DRAWINGS
 12291-B = DEDICATION
 17334-B&13-D = IMPROVEMENTS
 13767-2&11-D = IMPROVEMENTS
 13838-1-D = DRAIN EASEMENT

CHARLES W. CHRISTENSEN
 & ASSOCIATES
 233 "A" STREET, SUITE 1200
 232-7891
 SAN DIEGO, CALIFORNIA
 92101

DOCUMENT NO. 781677
 FILED OCT 31 1977
 OFFICE OF THE CITY CLERK
 SAN DIEGO, CALIFORNIA

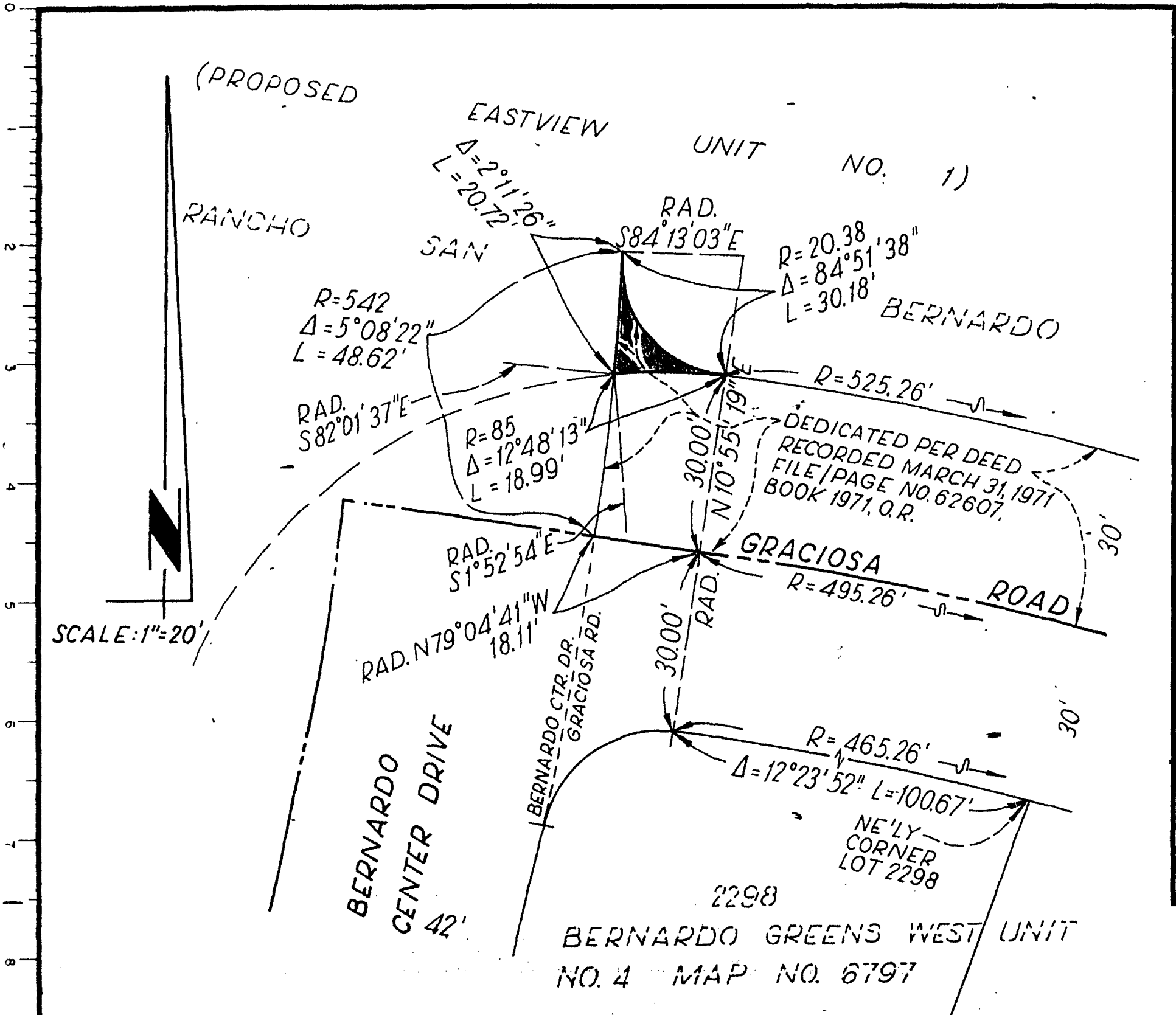
STREET VACATION-GRACIOSA ROAD EAST OF BAJADA ROAD AND A PORTION OF BAJADA ROAD SOUTH OF GRACIOSA ROAD AND DRAIN EASEMENT RESERVATION IN BERNARDO GREENS WEST UNIT NO. 3 AND IN RANCHO SAN BERNARDO FOR PROPOSED EASTVIEW UNIT NO. 1

DESCRIPTION	BY	APPROVED	DATE	FILMED	CITY OF SAN DIEGO, CALIFORNIA	T.M. 74:104-1 W.O. NO. 70659
ORIGINAL CWC&A/RB	4/21/77				SHEET 1 OF 1 SHEET	
		<i>[Signature]</i>	8-23-77		FOR CITY ENGINEER	<i>[Signature]</i> 8-23-77 CONTROL CERTIFICATION
						314-1747 LAMBERT COORDINATES
						14007 - B

STATUS

A-6475

00166-2



LEGEND

STREET VACATION.... [shaded area]

BASIS OF BEARINGS IS A PORTION OF THE NORTHERLY SUBDIVISION BOUNDARY OF BERNARDO GREENS WEST UNIT NO. 4, MAP NO. 6797, I.E. $N79^{\circ}04'41''W$ RAD.

REFERENCE DRAWINGS:

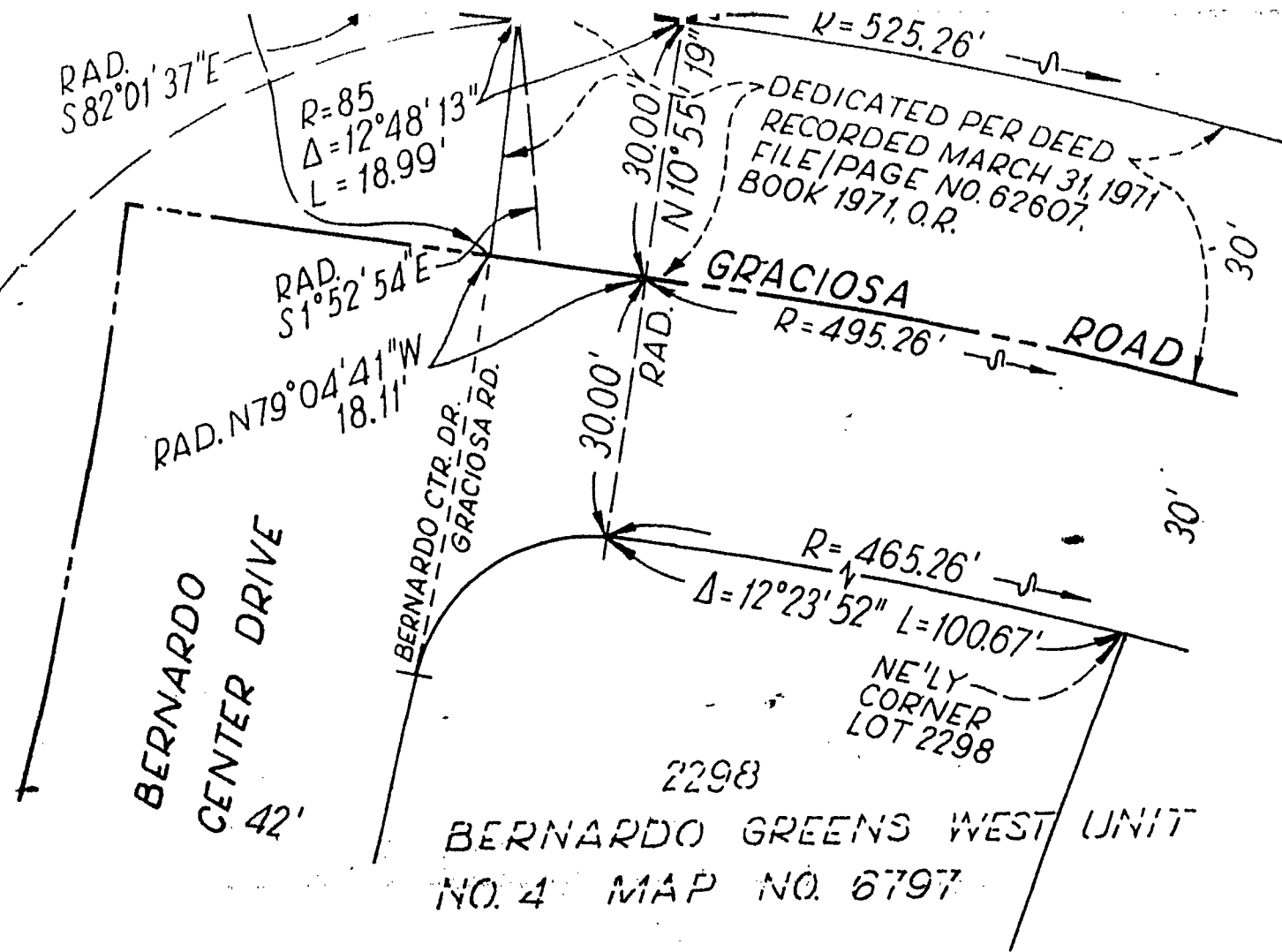
- 14306-1-D = ORIGINAL DEDICATION DRAWING
- 14270-6-D = ORIGINAL IMPROVEMENT DRAWING
- 17334-7-D = CURRENT IMPROVEMENT DRAWING

CHARLES W. CHRISTENSEN
& ASSOCIATES
233 "A" STREET, SUITE 1200
232-7891
SAN DIEGO, CALIFORNIA,
92101

DOCUMENT NO. **761678**
FILED **OCT 31 1977**
OFFICE OF THE CITY CLERK
SAN DIEGO, CALIFORNIA

STREET VACATION - PORTION OF GRACIOSA ROAD BETWEEN BERNARDO CENTER DRIVE AND BERNARDO VISTA DRIVE
FOR: PROPOSED EASTVIEW UNIT NO. 1

SCALE: 1"=20'



DEDICATED PER DEED
RECORDED MARCH 31, 1971
FILE/PAGE NO. 62607,
BOOK 1971, O.R.

LEGEND

STREET VACATION.... [REDACTED]

BASIS OF BEARINGS IS A PORTION OF THE NORTHERLY
SUBDIVISION BOUNDARY OF BERNARDO GREENS WEST
UNIT NO. 4, MAP NO. 6797, I.E. N79°04'41"W RAD.

REFERENCE DRAWINGS:
14306-1-D = ORIGINAL DEDICATION DRAWING
14270-6-D = ORIGINAL IMPROVEMENT DRAWING
17334-7-D = CURRENT IMPROVEMENT DRAWING

CHARLES W. CHRISTENSEN
& ASSOCIATES
233 "A" STREET, SUITE 1200
232-7891
SAN DIEGO, CALIFORNIA,
92101

DOCUMENT NO. 761678
FILED OCT 31 1977
OFFICE OF THE CITY CLERK
SAN DIEGO, CALIFORNIA

**STREET VACATION - PORTION OF GRACIOSA ROAD BETWEEN BERNARDO
CENTER DRIVE AND BERNARDO VISTA DRIVE
FOR: PROPOSED EASTVIEW UNIT NO. 1**

DESCRIPTION	BY	APPROVED	DATE	FILMED	CITY OF SAN DIEGO, CALIFORNIA		T.M. 74-104-1
ORIGINAL CWC&A/RB	4/21/77				SHEET 1 OF 1 SHEET		W.O. NO. 70659
					<i>CD Lockard</i>	8-23-77	<i>Jim Mueller 8-23-77</i>
					FOR CITY ENGINEER	DATE	CONTROL CERTIFICATION
							314-1747
							LAMBERT COORDINATES
							14008 - B
							A.6475

00167-2

OCT 26 1977

Passed and adopted by the Council of The City of San Diego on
by the following vote:

Councilmen	Yeas	Nays	Excused	Absent
Gil Johnson	<input checked="" type="checkbox"/>	<input type="checkbox"/>	<input type="checkbox"/>	<input type="checkbox"/>
Maureen F. O'Connor	<input checked="" type="checkbox"/>	<input type="checkbox"/>	<input type="checkbox"/>	<input type="checkbox"/>
Lee Hubbard	<input type="checkbox"/>	<input type="checkbox"/>	<input type="checkbox"/>	<input checked="" type="checkbox"/>
Leon I. Williams	<input checked="" type="checkbox"/>	<input type="checkbox"/>	<input type="checkbox"/>	<input type="checkbox"/>
Floyd L. Morrow	<input checked="" type="checkbox"/>	<input type="checkbox"/>	<input type="checkbox"/>	<input type="checkbox"/>
Tom Gade	<input checked="" type="checkbox"/>	<input type="checkbox"/>	<input type="checkbox"/>	<input type="checkbox"/>
Joel M. Strobl	<input type="checkbox"/>	<input type="checkbox"/>	<input type="checkbox"/>	<input checked="" type="checkbox"/>
Jess D. Haro	<input checked="" type="checkbox"/>	<input type="checkbox"/>	<input type="checkbox"/>	<input type="checkbox"/>
Mayor Pete Wilson	<input checked="" type="checkbox"/>	<input type="checkbox"/>	<input type="checkbox"/>	<input type="checkbox"/>

AUTHENTICATED BY:

PETE WILSON

Mayor of The City of San Diego, California.

See:

CHARLES G. ABDELNOUR

City Clerk of The City of San Diego, California.

By



Deputy.

40
RECORDED

1977 OCT 18 PM 3:25

Subscribed, Valid.

Office of the City Clerk, San Diego, California	
Resolution Number	219568
Adopted	OCT 26 1977