

RESOLUTION NO. 219706

NOV 16 1977  
R. 78-602

A RESOLUTION ESTABLISHING AN UNDERGROUND  
UTILITY DISTRICT TO BE KNOWN AND DENOMINATED  
AS THE BEYER BOULEVARD (I-805 TO ROUTE 75)  
UNDERGROUND UTILITY DISTRICT.

WHEREAS, by Resolution No. 219474, a public  
hearing was called for on NOV 16 1977 at the hour of  
2:00 p.m. in the Council Chambers of the City Administration  
Building, 202 C Street, San Diego, California, to determine whether  
the public health, safety or general welfare requires the removal  
of poles, overhead wires and associated structures and the under-  
ground installation of wires and facilities for supplying electric,  
communication, community antenna television or similar or associated  
service within that certain area of the City of San Diego more  
particularly described as follows:

The northerly 50 feet of Lots 1 and 2 in SAN YSIDRO  
RESUBDIVISION NO. 1 of LOT A-6, MAP NO. 4560; that  
portion of Lots A-79 through A-84, SAN YSIDRO ADDITION,  
MAP NO. 1174, north of the SAN DIEGO AND ARIZONA  
EASTERN RAILWAY RIGHT-OF-WAY in SAN YSIDRO; the southerly  
100 feet of SAN DIEGO COUNTY ASSESSOR'S PARCEL NO.  
638-060-09, a part of SECTION 35, T18S-R2W, R.O.S. 7053;  
the southerly 25 feet of Lots A-216 and A-217 and the  
southerly 100 feet of Lots A-218 through A-221 of SAN  
YSIDRO ADDITION 4, MAP 1324; the southerly 150 feet of  
Lots A-178 through A-183 and the southerly 25 feet of  
Lot A-186, SAN YSIDRO ADDITION 2, MAP 1246; Lot A-177,  
excluding the area between the northerly lot line and a  
line parallel to and 10 feet south of said northerly  
line, SAN YSIDRO ADDITION 2, MAP 1246; Lot A-222,  
excluding the area between the northerly lot line and a  
line parallel to and 10 feet south of said northerly  
line, SAN YSIDRO ADDITION 5, MAP 1405; SAN DIEGO COUNTY  
ASSESSOR'S PARCEL NOS. 637-020-09, 10 and 54, a part of  
Section 35, T18S-R2W, R.O.S. 8025.

Said district shall also include the following described public  
rights-of-way:

**MICROFILMED**

OCT 6 1978 00531

BEYER BOULEVARD, bounded on the northwest by Highway 75 and the east by Interstate 805; OTAY MESA ROAD, between the northerly line of Beyer Boulevard and a line parallel to and 300 feet north of said northerly line; NORTH LANE, between the northerly line of Beyer Boulevard and a line parallel to and 100 feet north of said northerly line.

and all as more particularly shown on Drawing Nos. 17441-1D and 2D entitled "BEYER BOULEVARD (I-805 to Route 75) UNDERGROUND UTILITY DISTRICT," copies of which are on file in the office of the City Clerk as Document No. 761531 and attached hereto and incorporated herein as Exhibit A; and

WHEREAS, notice of such hearing has been given by the City Clerk to all affected property owners as defined in Chapter VI, Article 1, Division 5 of the San Diego Municipal Code, and the utilities concerned in the manner and for the time required by law; and

WHEREAS, such hearing has been duly and regularly held and all persons interested have been given an opportunity to be heard; NOW, THEREFORE,

BE IT RESOLVED, by the Council of The City of San Diego, as follows:

1. The City Council does hereby find and determine that the public health, safety and general welfare require the removal of poles, overhead wires and associated overhead structures and the underground installation of wires and facilities for supplying electric, communication, community antenna television or similar or associated service within the area set forth above and that pursuant to Chapter VI, Article 1, Division 5 of the San Diego Municipal Code, the above-described area is hereby declared to be

00532

219706

an underground utility district in the City of San Diego, and the maps and document referred to above are hereby incorporated as a part of this resolution.

2. That pursuant to Chapter VI, Article 1, Division 5 of the San Diego Municipal Code the following exception shall be allowed in said underground utility district:

Two utility poles, one on each side of Beyer Boulevard at the crosswalk approximately 150 feet northerly of the Smythe Avenue intersection, are to remain now and be removed later with the Smythe Avenue district.


3. The City Council shall by subsequent resolution fix the date upon which the property in the district must be ready to receive underground service, and shall by subsequent resolution order the removal of all poles, overhead wires and associated overhead structures and the underground installation of wires and facilities for supplying electric communication, community antenna television or similar or associated service.

4. The City Clerk be and he is hereby instructed to notify all affected persons as defined in Chapter VI, Article 1, Division 5 of the San Diego Municipal Code, and all affected utility companies of the adoption of this resolution within fifteen (15) days after the date of such adoption. The City Clerk shall further notify said affected persons as defined in Chapter VI, Article 1, Division 5 of the San Diego Municipal Code of the necessity that if they desire to continue to receive electric communication, community antenna television or similar or associated service, they shall provide at their own expense all necessary

facility changes on their premises so as to receive underground service from the lines relocated underground of the supplying utility company subject to applicable rules, regulations and tariffs of the respective utility company on file with the Public Utilities Commission of the State of California (as of the date of adoption of this resolution) and subject to all other applicable requirements of State law and City ordinances. The Clerk's notification shall be made in the manner provided in Chapter VI, Article 1, Division 5 of the San Diego Municipal Code.

APPROVED: JOHN W. WITT, City Attorney

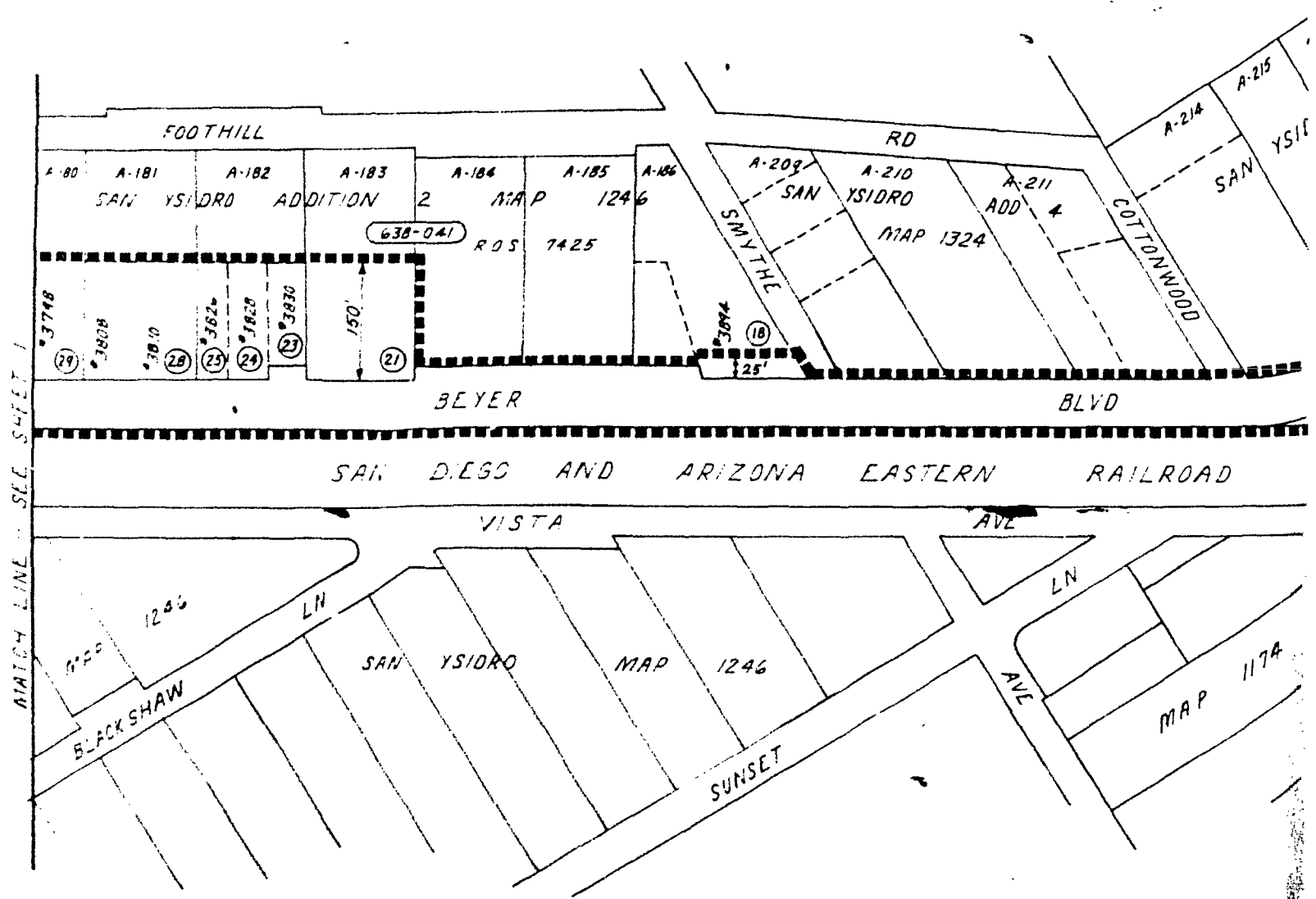

By

  
C. M. Fitzpatrick  
Senior Chief Deputy

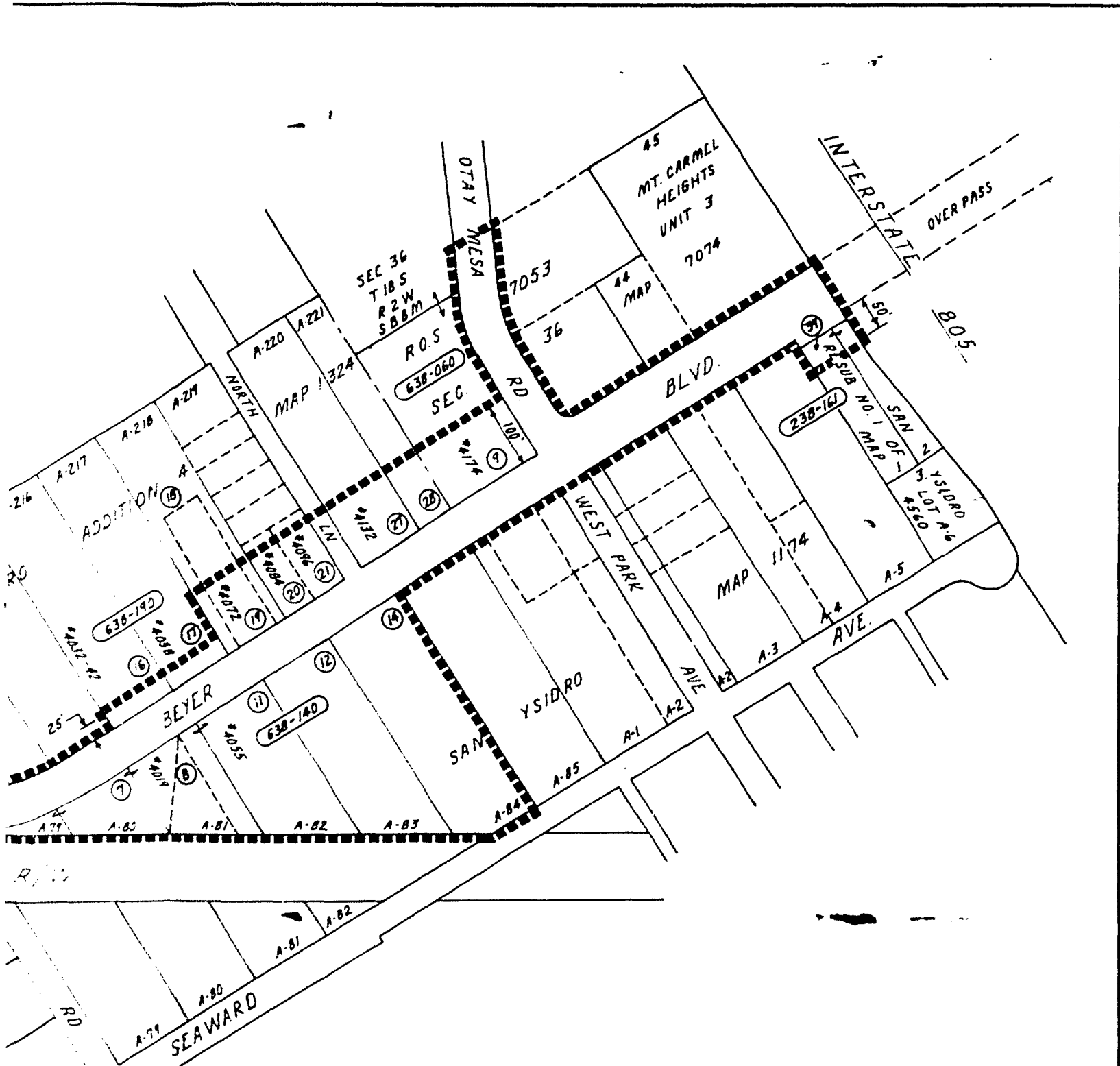
CMF:vl:460

9/22/77

Or. Dept.: Eng. & Dev.

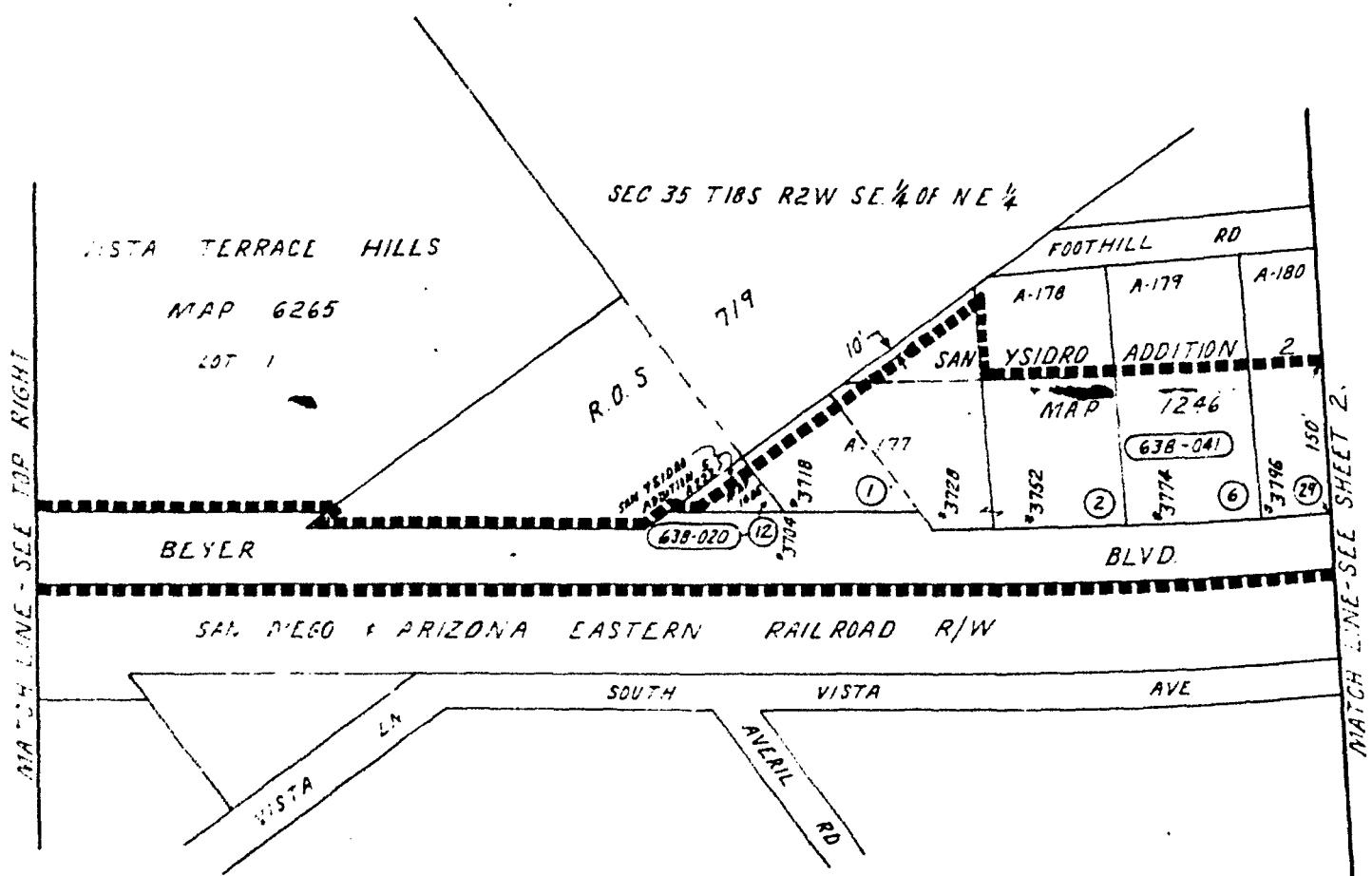
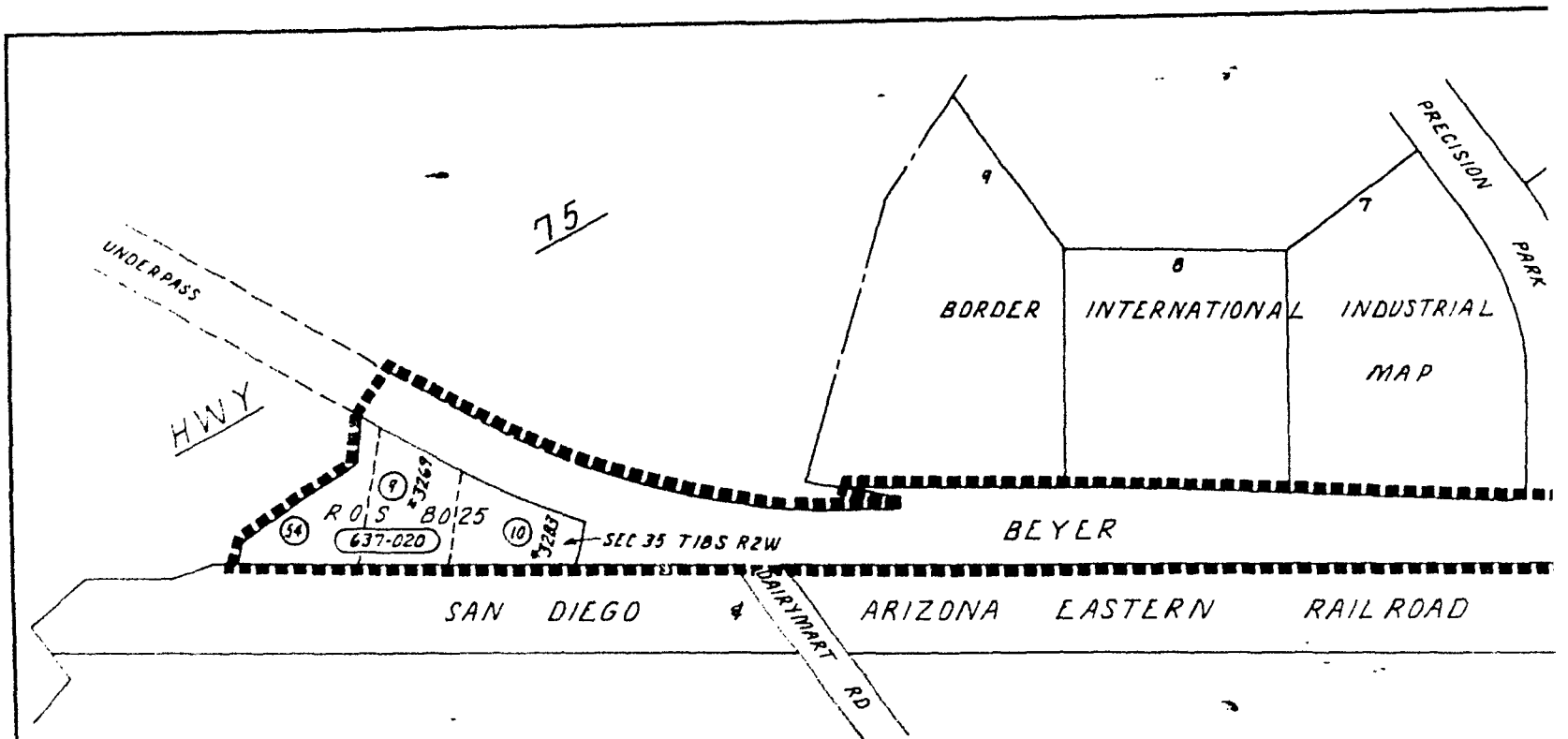


C0535-1

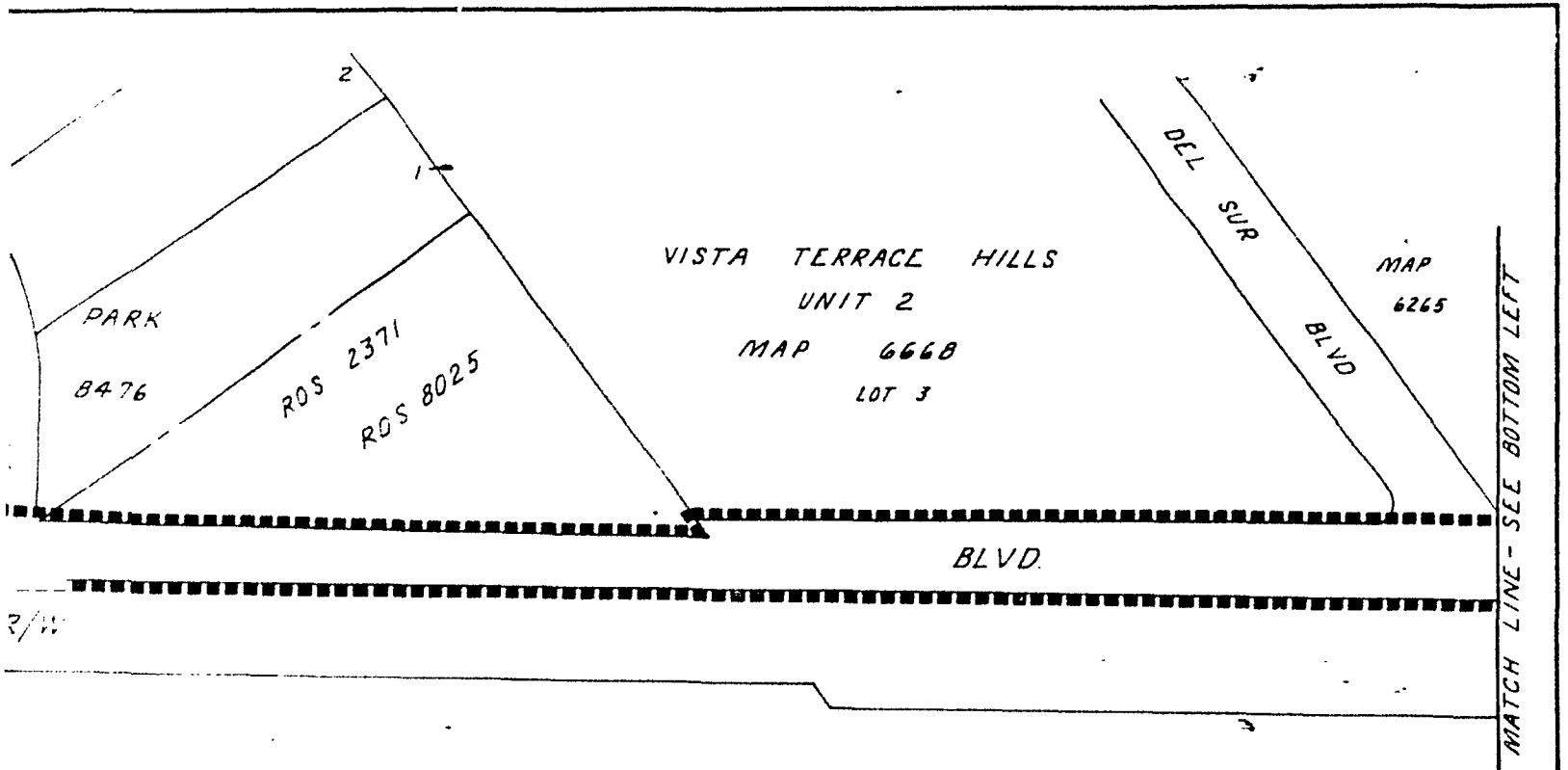


BEYER BOULEVARD ROUTE 75 TO INTERSTATE 805 UNDERGROUND UTILITY DISTRICT					
CITY OF SAN DIEGO, CALIFORNIA SHEET 2 OF 2 SHEETS					NO. 133021
BY SUPERINTENDENT				DATE	PROJECT ENGINEER
DESCRIPTION	BY	APPROVED	DATE	FILED	IMPROVEMENT
ORIGINAL	ASB/ST	1/17	8/26		
CONTROL CERTIFICATION					146-1749
AS BUILT					LANDMARK COORDINATES
CONTRACTOR	DATE STARTED				17441-2-D
INSPECTOR	DATE COMPLETED				

C0535-2



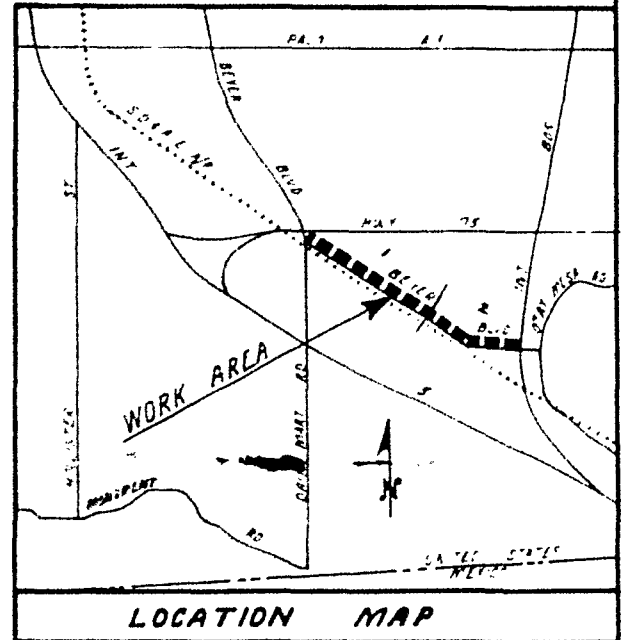

C0536-1



**LEGEND:**

- BOUNDARY OF UTILITY DISTRICT
- COUNTY ASSESSORS BOGK & PAGE NO 638-100
- COUNTY ASSESSORS PARCELL NO 1
- DISTRICT HOUSE NO 3700
- LOT NUMBER A-17B

DOCUMENT NO. 761531  
 FILED OCT 17 1977  
 OFFICE, OF THE CITY CLERK  
 SAN DIEGO, CALIFORNIA



RESOLUTION NO. \_\_\_\_\_  
 DATE ADOPTED \_\_\_\_\_

<b>BEYER BOULEVARD ROUTE 75 TO INTERSTATE 805 UNDERGROUND UTILITY DISTRICT</b>			
CITY OF SAN DIEGO, CALIFORNIA		NO. 133021	
SHEET 1 OF 2 SHEETS			
<b>BY SUPERINTENDENT</b>		<i>[Signature]</i>	
		PROJECT NUMBER	
DESCRIPTION	BY	APPROVED DATE	FILED
ORIGINAL	BY 8-27	7-27	6-27
AS BUILT			
CONTROLLED		DATE STARTED	
INSPECTOR		DATE COMPLETED	
			CONTROL IDENTIFICATION 146-1749 LANDMARK IDENTIFICATION 17441-1-D



Passed and adopted by the Council of The City of San Diego on  
by the following vote:

NOV 16 1977

Councilmen	Yeas	Nays	Excused	Absent
Gil Johnson	<input checked="" type="checkbox"/>	<input type="checkbox"/>	<input type="checkbox"/>	<input type="checkbox"/>
Maureen F. O'Connor	<input checked="" type="checkbox"/>	<input type="checkbox"/>	<input type="checkbox"/>	<input type="checkbox"/>
Lee Hubbard	<input checked="" type="checkbox"/>	<input type="checkbox"/>	<input type="checkbox"/>	<input type="checkbox"/>
Leon L. Williams	<input checked="" type="checkbox"/>	<input type="checkbox"/>	<input type="checkbox"/>	<input type="checkbox"/>
Floyd L. Morrow	<input checked="" type="checkbox"/>	<input type="checkbox"/>	<input type="checkbox"/>	<input type="checkbox"/>
Tom Gade	<input checked="" type="checkbox"/>	<input type="checkbox"/>	<input type="checkbox"/>	<input type="checkbox"/>
Joel M. Strobl	<input type="checkbox"/>	<input type="checkbox"/>	<input type="checkbox"/>	<input checked="" type="checkbox"/>
Jess D. Haro	<input type="checkbox"/>	<input type="checkbox"/>	<input type="checkbox"/>	<input checked="" type="checkbox"/>
Mayor Pete Wilson	<input checked="" type="checkbox"/>	<input type="checkbox"/>	<input type="checkbox"/>	<input type="checkbox"/>

AUTHENTICATED BY:

PETE WILSON

Mayor of The City of San Diego, California.

CHARLES G. ABDELNOUR

City Clerk of The City of San Diego, California.

By *Allyn D. Newitt*, Deputy.

RECEIVED  
CITY CLERK'S OFFICE  
1977 OCT -3 PM 3:35  
SAN DIEGO, CALIF.

Office of the City Clerk, San Diego, California

Resolution Number **219706** Adopted **NOV 16 1977**