

RESOLUTION NO. 219708

R. 78-600

NOV 16 1977

A RESOLUTION ESTABLISHING AN UNDERGROUND UTILITY DISTRICT TO BE KNOWN AND DENOMINATED AS THE INGRAHAM STREET (HORNBLEND STREET TO PACIFIC BEACH DRIVE) UNDERGROUND UTILITY DISTRICT.

WHEREAS, by Resolution No. 219476, a public hearing was called for on NOV 16 1977 at the hour of 2:00 p.m. in the Council Chambers of the City Administration Building, 202 C Street, San Diego, California, to determine whether the public health, safety or general welfare requires the removal of poles, overhead wires and associated structures and the underground installation of wires and facilities for supplying electric, communication, community antenna television or similar or associated service within that certain area of the City of San Diego more particularly described as follows:

Lots 21 and 22, Block 235, Lots 1 and 2, Block 236, Lot 40, Block 251, Lots 19, 20, 21, and 22, Block 252, Lot 21, Block 269, Lot 1, Block 270, PACIFIC BEACH MAP 854; the northerly 70 feet of Lot 20 and Lots 21 and 22, Block 286, Lots 17, 18, 19 and 20, Block 303, PACIFIC BEACH MAP 923; the westerly 100 feet of Lot 63, PUEBLO LOT 1795 between Reed and Oliver Avenues; and the westerly 50 feet of Lot 63, PUEBLO LOT 1795 between Oliver Avenue and Pacific Beach Drive (excluding the northerly 75 feet and the southerly 65 feet).

Said district shall also include the following described public rights-of-way:

INGRAHAM STREET between a line parallel to and 25 feet north of the northerly line of Hornblend Street and a line parallel to and 200 feet south of the southerly line of Pacific Beach Drive; HORNBLEND STREET between the easterly line of Ingraham Street and a line parallel to and 70 feet east of said easterly line; the ALLEY (south of Hornblend Street) between a line parallel to and 50 feet west of the westerly line of Ingraham Street and a line parallel to and 50 feet east of the easterly line of Ingraham Street; GRAND AVENUE between the westerly line of Ingraham Street

MICROFILMED

OCT 6 1978

00544

and a line parallel to and 50 feet west of said westerly line; the ALLEY (south of Grand Avenue) between a line parallel to and 50 feet west of the westerly line of Ingraham Street and a line parallel to and 25 feet east of the easterly line of Ingraham Street; THOMAS AVENUE between a line parallel to and 50 feet west of the westerly line of Ingraham Street and a line parallel to and 25 feet east of the easterly line of Ingraham Street; REED AVENUE between a line parallel to and 25 feet west of the westerly line of Ingraham Street and a line parallel to and 100 feet east of the easterly line of Ingraham Street; OLIVER AVENUE between a line parallel to and 100 feet west of the westerly line of Ingraham Street and a line parallel to and 100 feet east of the easterly line of Ingraham Street.

and all as more particularly shown on Drawing No. 16045-D entitled "INGRAHAM STREET (Hornblend Street to Pacific Beach Drive) UNDERGROUND DISTRICT," copies of which are on file in the office of the City Clerk as Document No. 761533 and attached hereto and incorporated herein as Exhibit A; and

WHEREAS, notice of such hearing has been given by the City Clerk to all affected property owners as defined in Chapter VI, Article 1, Division 5 of the San Diego Municipal Code, and the utilities concerned in the manner and for the time required by law; and

WHEREAS, such hearing has been duly and regularly held and all persons interested have been given an opportunity to be heard;

NOW, THEREFORE,

BE IT RESOLVED, by the Council of The City of San Diego, as follows:

1. The City Council does hereby find and determine that the public health, safety and general welfare require the removal of poles, overhead wires and associated overhead structures and

the underground installation of wires and facilities for supplying electric, communication, community antenna television or similar or associated service within the area set forth above and that pursuant to Chapter VI, Article 1, Division 5 of the San Diego Municipal Code, the above-described area is hereby declared to be an underground utility district in the City of San Diego, and the maps and document referred to above are hereby incorporated as a part of this resolution.


2. The City Council shall by subsequent resolution fix the date upon which the property in the district must be ready to receive underground service, and shall by subsequent resolution order the removal of all poles, overhead wires and associated overhead structures and the underground installation of wires and facilities for supplying electric, communication, community antenna television or similar or associated service.

3. The City Clerk be and he is hereby instructed to notify all affected persons as defined in Chapter VI, Article 1, Division 5 of the San Diego Municipal Code, and all affected utility companies of the adoption of this resolution within fifteen (15) days after the date of such adoption. The City Clerk shall further notify said affected persons as defined in Chapter VI, Article 1, Division 5 of the San Diego Municipal Code of the necessity that if they desire to continue to receive electric, communication, community antenna television or similar or associated service, they shall provide at their own expense all necessary facility changes on their premises so as to receive underground service from the lines relocated underground of the supplying utility company subject

to applicable rules, regulations and tariffs of the respective utility company on file with the Public Utilities Commission of the State of California (as of the date of adoption of this resolution) and subject to all other applicable requirements of State law and City ordinances. The Clerk's notification shall be made in the manner provided in Chapter VI, Article 1, Division 5 of the San Diego Municipal Code.

APPROVED: JOHN W. WITT, City Attorney

By



C. M. Fitzpatrick
Senior Chief Deputy

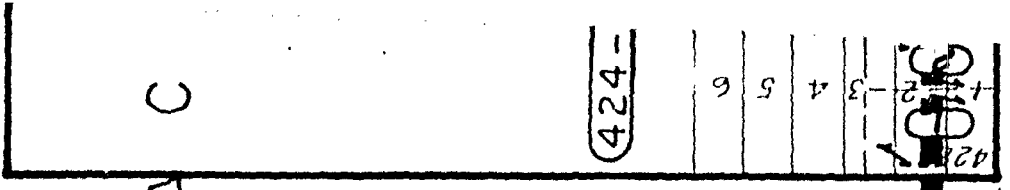
CMF:vl:460

9/20/77

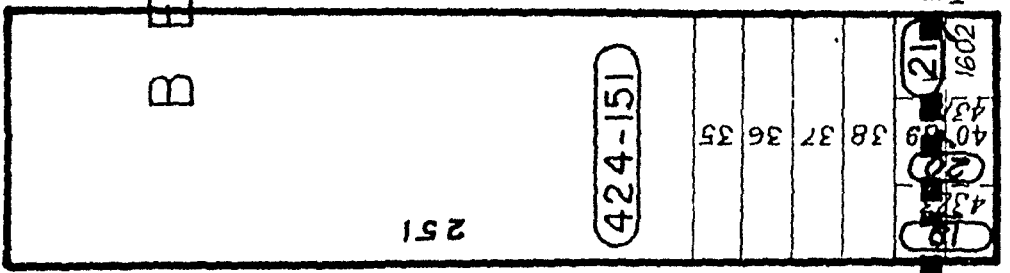
Or. Dept.: Eng. & Dev.

C0548-1

JEWELL

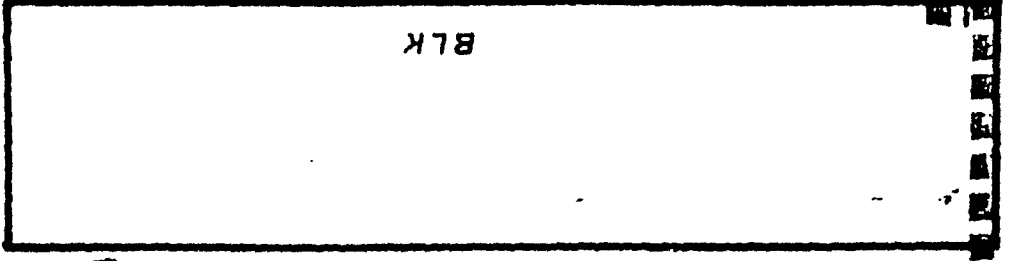


AVENUE




B

251

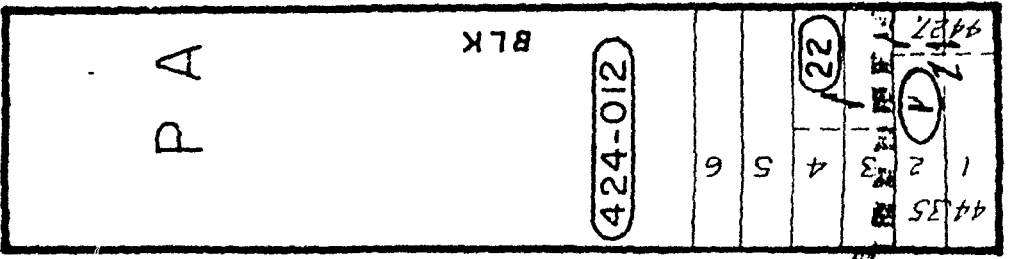


AVENUE



PACIFIC

236



P

BLK

STREET



INGRAHAM



60'

25'

21

19

20

21

22

23

24

25

26

27

28

29

30

31

32

424

437

438

439

440

441

442

443

444

445

446

447

448

449

450

451

452

453

454

455

456

457


458

459


460

INGRAHAM

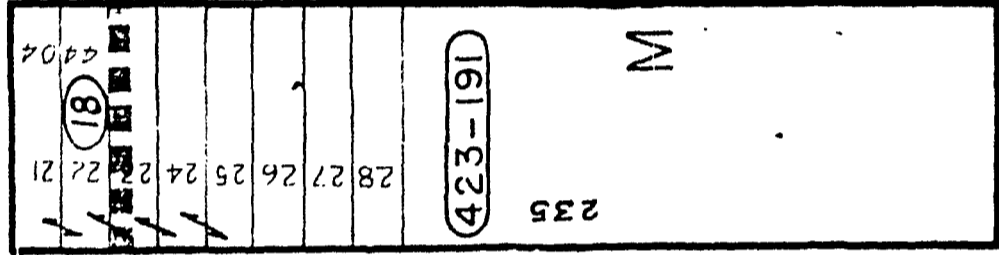
HAINES



HORNBLEND



BLK



M

423-191

235

28 27 26 25 24 22 21
 4404

18



GRAND A

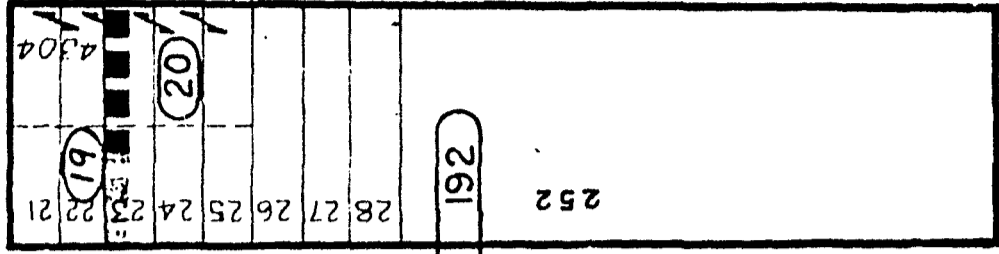
P

423 - 192

BLK

13 14 15 16 17 18 19 20
 1567
 4342 4324

1



252

423 - 192

28 27 26 25 24 22 21
 4304

19

20




THOMAS

3

C0548-2

25'

50'



SCALE: 1"=100'

CHSAR-3

60518-4

STREET

AVENUE


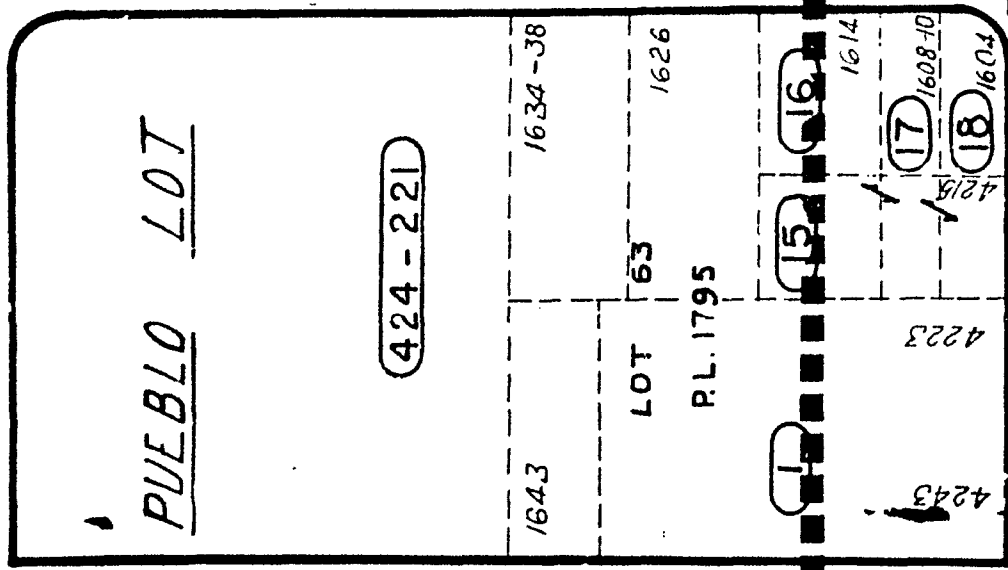
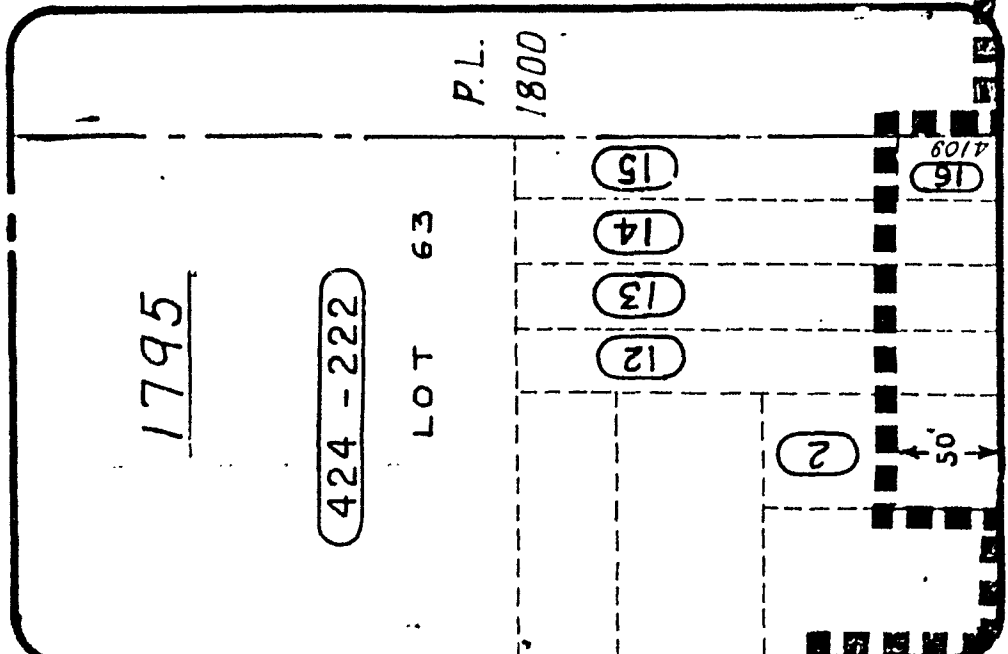
AVENUE

DRIVE

STREET

200'

CROWN POINT
ELEMENTARY SCHOOL



1795

424 - 222

LOT 63

P.L. 1800

PUEBLO LOT

424 - 221

LOT 63

P.L. 1795

270

BLK. H

4-152

4109

7091

4218

4223

4243

4243

4243

4243

16

15

14

13

12

2

16

17

18

17

18

17

18

17

18

17

18

17

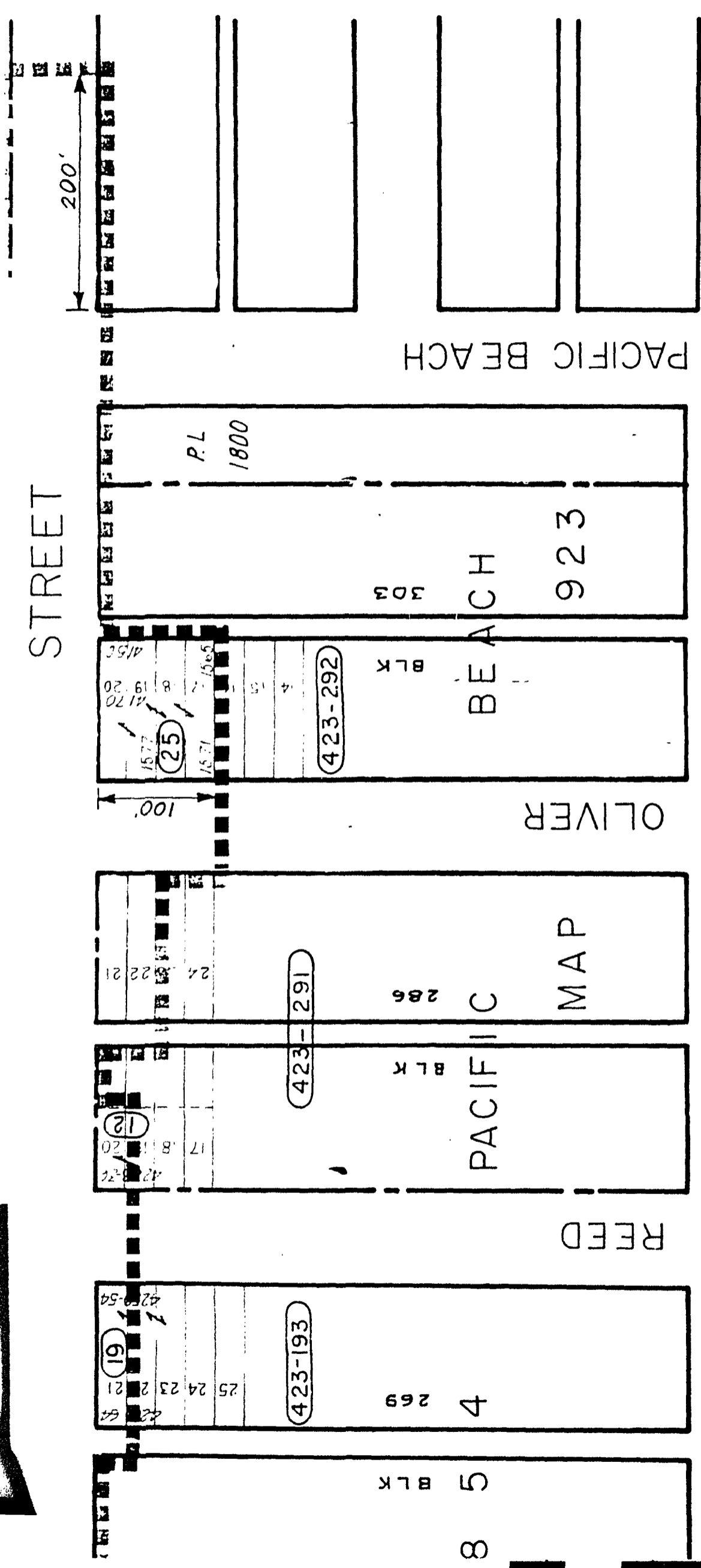
18

17

18

17

18



STREET

STREET

PACIFIC BEACH

OLIVER

REED

200'

100'

1800
P.L.

423-292
BLK
25
1577
1571
1565
4170
19
20
4156

423-291
286
24
22
21

423-291
BLK
12
17
18
20
423-291

423-193
269
4
25
24
23
21
19
423-54

8
5
BLK

00518-5

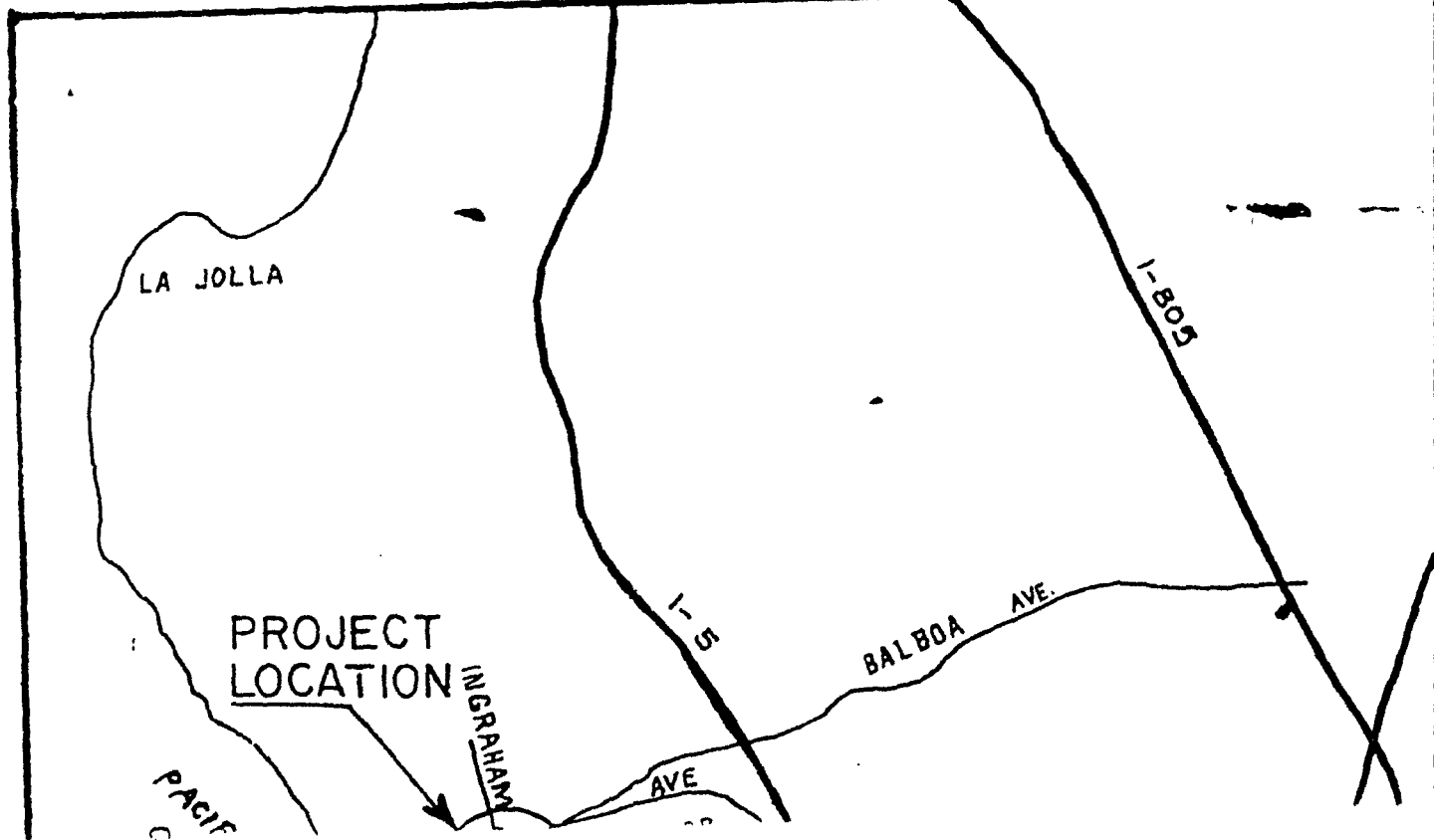
1 F C F M D

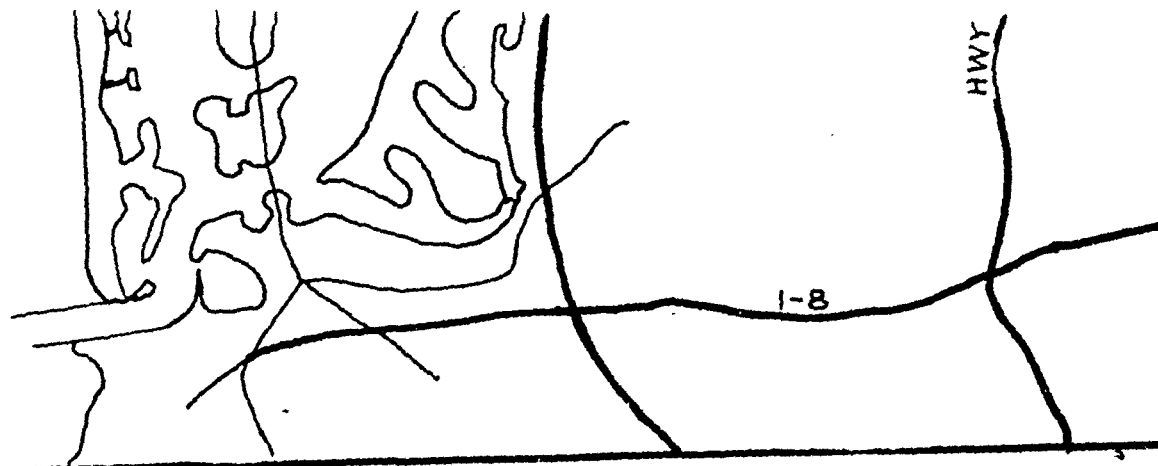
LEGEND:

BOUNDARY OF UTILITY DISTRICT..... 區界及區界範圍
COUNTY ASSESSORS BOOK & PAGE NO. (424-220)
COUNTY ASSESSORS PARCEL NO. (1)
DISTRICT HOUSE NO. 4200
DISTRICT LOT NO. 25

RESOLUTION NUMBER _____ ADOPTED _____

00548-7





LOCATION MAP

DOCUMENT NO. 761533

FILED OCT 17 1977

OFFICE OF THE CITY CLERK
SAN DIEGO, CALIFORNIA

0548-8

INGRAHAM STREET



DOCUMENT NO. 761533

FILED OCT 17 1977

OFFICE OF THE CITY CLERK
SAN DIEGO, CALIFORNIA

INGRAHAM STREET

(HORNBLEND STREET TO PACIFIC BEACH DRIVE)

UNDERGROUND UTILITY DISTRICT

CITY OF SAN DIEGO, CALIFORNIA
DEPARTMENT OF PUBLIC WORKS - CITY ENGINEER
SHEET / OF / SHEETS

W.O. NO. 20095

DIRECTOR CITY ENGINEER

DATE

DIVISION HEAD

DESCRIPTION

BY

APPROVED DATE

FILMED

William K. Hastings
DESIGN ENGINEER

ORIGINAL

D.W. 9/77

M.H.

9/8/77

CONTROL CERTIFICATION

230 - 1696

LAMBERT COORDINATES

CONTRACT OR

DATE STARTED

INSPECTOR

DATE COMPLETED

16045 -D

00548-9

Passed and adopted by the Council of The City of San Diego on
by the following vote:

NOV 16 1977

Councilmen	Yeas	Nays	Excused	Absent
Gil Johnson	<input checked="" type="checkbox"/>	<input type="checkbox"/>	<input type="checkbox"/>	<input type="checkbox"/>
Maureen F. O'Connor	<input checked="" type="checkbox"/>	<input type="checkbox"/>	<input type="checkbox"/>	<input type="checkbox"/>
Lee Hubbard	<input checked="" type="checkbox"/>	<input type="checkbox"/>	<input type="checkbox"/>	<input type="checkbox"/>
Leon I. Williams	<input checked="" type="checkbox"/>	<input type="checkbox"/>	<input type="checkbox"/>	<input type="checkbox"/>
Floyd L. Morrow	<input checked="" type="checkbox"/>	<input type="checkbox"/>	<input type="checkbox"/>	<input type="checkbox"/>
Tom Gade	<input checked="" type="checkbox"/>	<input type="checkbox"/>	<input type="checkbox"/>	<input type="checkbox"/>
Joel M. Strobl	<input type="checkbox"/>	<input type="checkbox"/>	<input type="checkbox"/>	<input checked="" type="checkbox"/>
Jess D. Haro	<input type="checkbox"/>	<input type="checkbox"/>	<input type="checkbox"/>	<input checked="" type="checkbox"/>
Mayor Pete Wilson	<input checked="" type="checkbox"/>	<input type="checkbox"/>	<input type="checkbox"/>	<input type="checkbox"/>

AUTHENTICATED BY:

PETE WILSON

Mayor of The City of San Diego, California

CHARLES G. ABDELNOUR

City Clerk of The City of San Diego, California

By Allyn D. Hewitt Deputy

CIT
1977 OCT -5 PM 3:29
SAN DIEGO, CALIF.

Office of the City Clerk, San Diego, California

Resolution Number **219708** Adopted **NOV 16 1977**