

RESOLUTION NO. 219753

R. 78-596

NOV 23 1977

A RESOLUTION ESTABLISHING AN UNDERGROUND UTILITY DISTRICT TO BE KNOWN AND DENOMINATED AS THE MISSION VILLAGE DRIVE (GRAMERCY DRIVE TO RONDA AVENUE) UNDERGROUND UTILITY DISTRICT.

WHEREAS, by Resolution No. 219520, a public hearing was called for on NOV 23 1977 at the hour of 2:00 p.m. in the Council Chambers of the City Administration Building, 202 C Street, San Diego, California, to determine whether the public health, safety or general welfare requires the removal of poles, overhead wires and associated structures and the underground installation of wires and facilities for supplying electric, communication, community antenna television or similar or associated service within that certain area of the City of San Diego more particularly described as follows:

Lot 1051, Lots 1089 through 1097, Lots 1100 through 1106, Lots 1136 through 1139 and Lots 1140 through 1144 all in MISSION VILLAGE UNIT 11, MAP NO. 3977; Lots 743 through 755 and Lots 758 through 768 in MISSION VILLAGE UNIT 8, MAP NO. 3818; Lots 465 through 473, Lots 475 through 482 and Lots 506 through 508 in MISSION VILLAGE UNIT 5, MAP NO. 3712; Lot 325, Lots 430 through 432, Lots 438 through 446 and Lot 459 all in MISSION VILLAGE UNIT 4, MAP NO. 3676.

Said district shall also include the following described public rights-of-way:

MISSION VILLAGE DRIVE between a line parallel to and 150 feet southerly of the southerly line of Ronda Avenue and the westerly line of Ruffin Road; GRAMERCY DRIVE (the continuation of Mission Village Drive) between the westerly line of Ruffin Road and a line parallel to and 50 feet west of said westerly line; RUFFIN ROAD between a line parallel to and 50 feet north of the northerly line of Mission Village Drive and its southerly terminus; ADMIRAL AVENUE between the westerly line of Mission Village Drive and a line parallel to and 25 feet westerly of said westerly line; FERMI AVENUE

**MICROFILMED**

OCT 6 1978

00666

between the easterly line of Mission Village Drive and a line parallel to and 70 feet east of said easterly line; FULLERTON AVENUE between the easterly line of Mission Village Drive and a line parallel to and 50 feet east of said easterly line; IRVINGTON AVENUE between the easterly line of Mission Village Drive and a line parallel to and 125 feet east of said easterly line; the ALLEY (south of Shawn Avenue) between the easterly line of Mission Village Drive and a line parallel to and 100 feet east of said easterly line; RONDA AVENUE between the easterly line of Mission Village Drive and a line parallel to and 100 feet east of said easterly line.

and all as more particularly shown on Drawing No. 17438-D entitled "MISSION VILLAGE DRIVE (Gramercy Drive to Ronda Avenue) UNDERGROUND UTILITY DISTRICT," copies of which are on file in the office of the City Clerk as Document No. **761590**

and attached hereto and incorporated herein as Exhibit A; and

WHEREAS, notice of such hearing has been given by the City Clerk to all affected property owners as defined in Chapter VI, Article 1, Division 5 of the San Diego Municipal Code, and the utilities concerned in the manner and for the time required by law; and

WHEREAS, such hearing has been duly and regularly held and all persons interested have been given an opportunity to be heard; NOW, THEREFORE,

BE IT RESOLVED, by the Council of The City of San Diego, as follows:

1. The City Council does hereby find and determine that the public health, safety and general welfare require the removal of poles, overhead wires and associated overhead structures and

the underground installation of wires and facilities for supplying electric, communication, community antenna television or similar or associated service within the area set forth above and that pursuant to Chapter VI, Article 1, Division 5 of the San Diego Municipal Code, the above-described area is hereby declared to be an underground utility district in the City of San Diego, and the maps and document referred to above are hereby incorporated as a part of this resolution.


2. The City Council shall by subsequent resolution fix the date upon which the property in the district must be ready to receive underground service, and shall by subsequent resolution order the removal of all poles, overhead wires and associated overhead structures and the underground installation of wires and facilities for supplying electric, communication, community antenna television or similar or associated service.

3. The City Clerk be and he is hereby instructed to notify all affected persons as defined in Chapter VI, Article 1, Division 5 of the San Diego Municipal Code, and all affected utility companies of the adoption of this resolution within fifteen (15) days after the date of such adoption. The City Clerk shall further notify said affected persons as defined in Chapter VI, Article 1, Division 5 of the San Diego Municipal Code of the necessity that if they desire to continue to receive electric, communication, community antenna television or similar or associated service, they shall provide at their own expense all necessary facility changes on their premises so as to receive underground service from the lines relocated underground of the supplying utility company subject

to applicable rules, regulations and tariffs of the respective utility company on file with the Public Utilities Commission of the State of California (as of the date of adoption of this resolution) and subject to all other applicable requirements of State law and City ordinances. The Clerk's notification shall be made in the manner provided in Chapter VI, Article 1, Division 5 of the San Diego Municipal Code.

APPROVED: JOHN W. WITT, City Attorney

By

  
C. M. Fitzpatrick  
Senior Chief Deputy

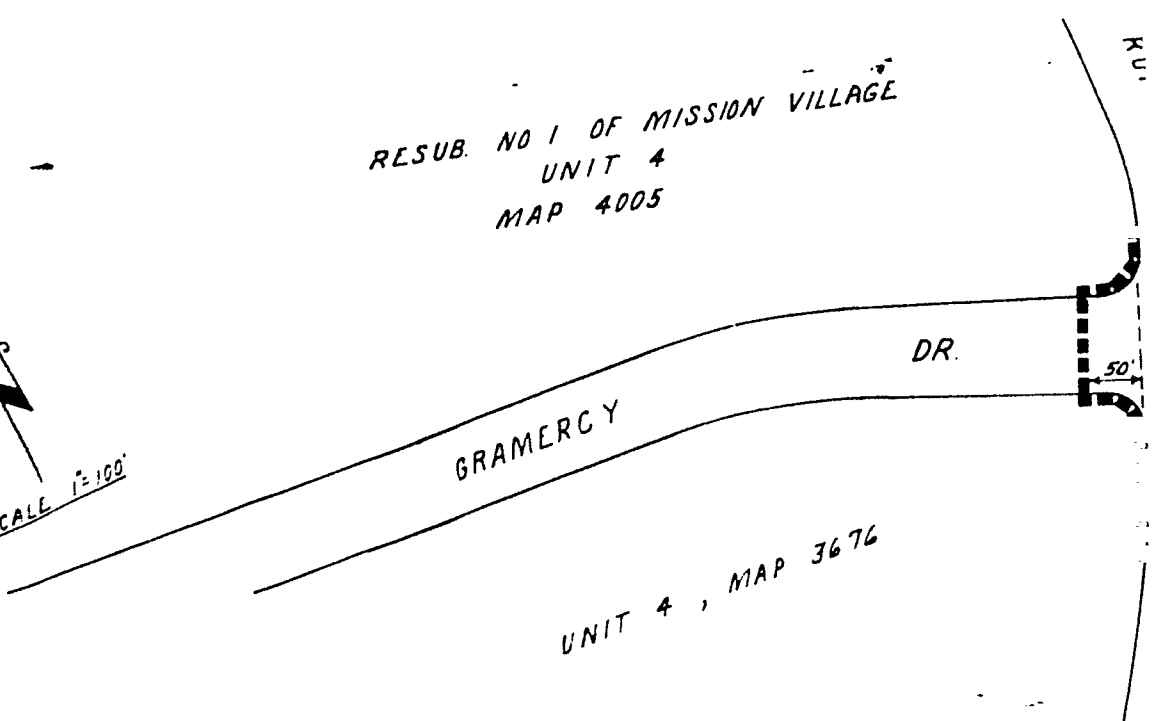

CMF:vl:460

9/20/77

Or. Dept.: Eng. & Dev.

219753 00669

RESUB. NO 1 OF MISSION VILLAGE  
 UNIT 4  
 MAP 4005

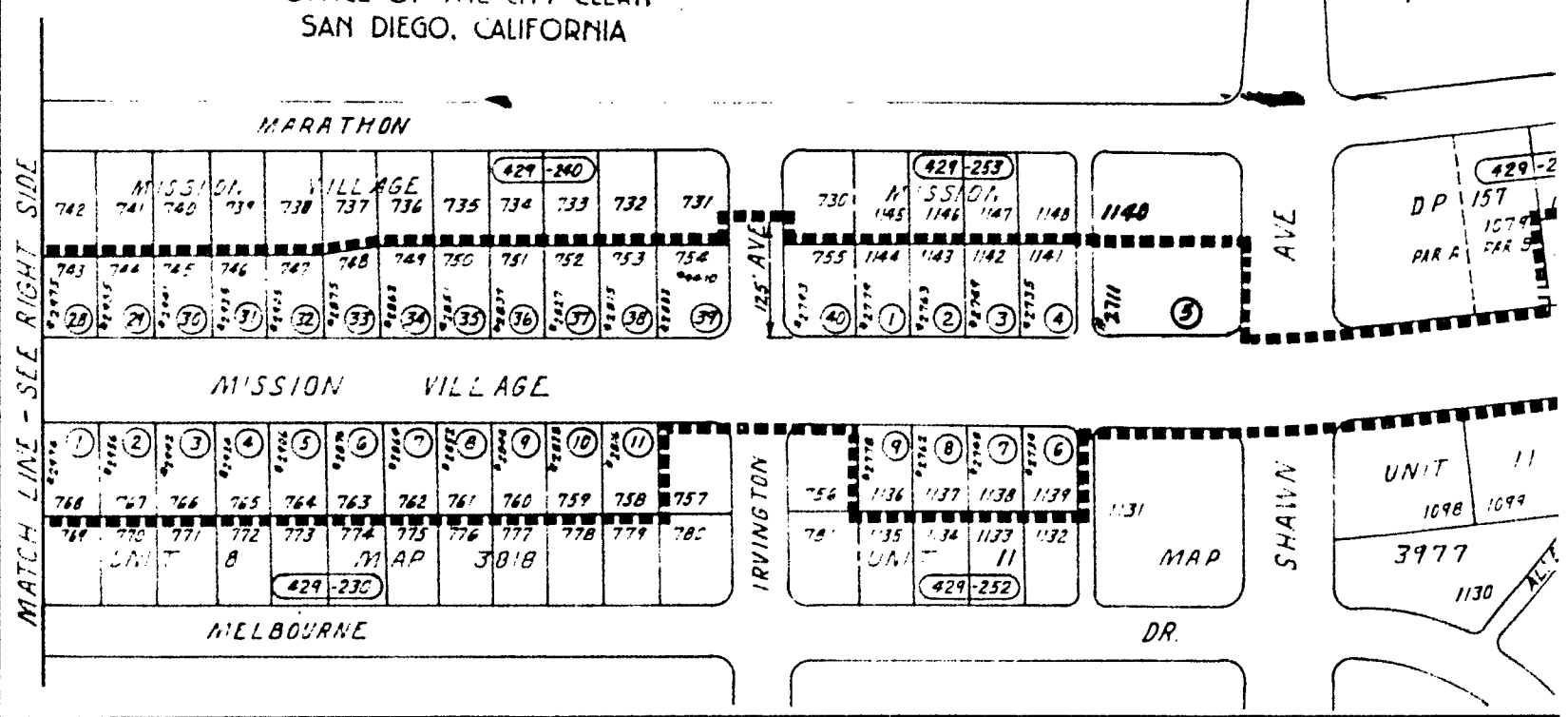
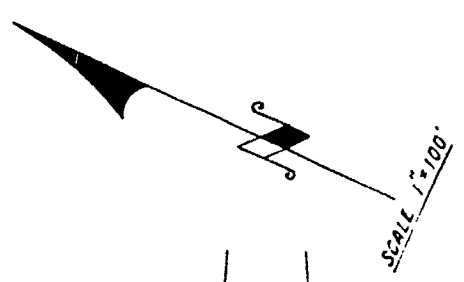


UNIT 4, MAP 3676

**LEGEND**

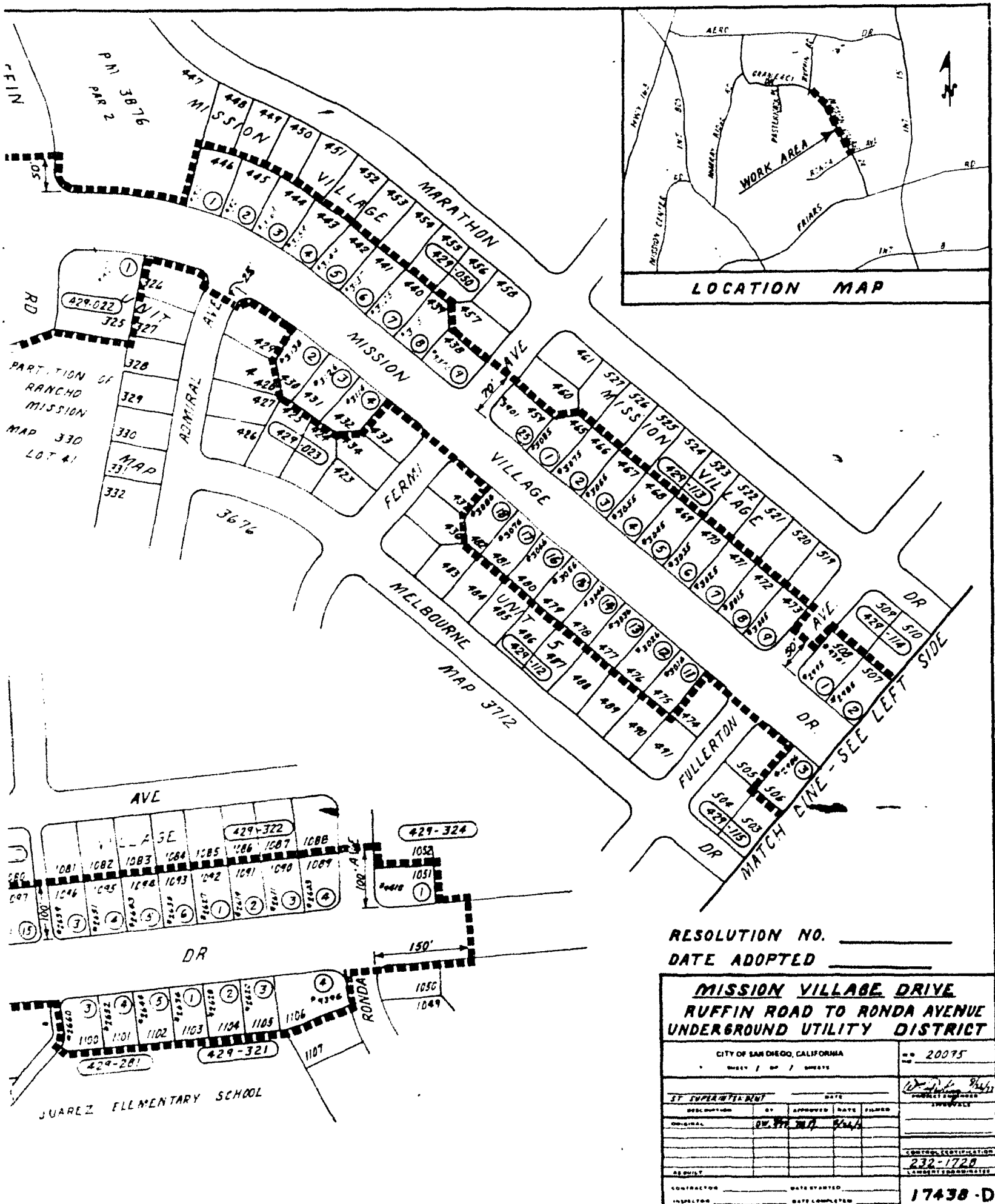
- BOUNDARY OF UTILITY DISTRICT ..... [dashed line symbol]
- COUNTY ASSESSORS BOOK & PAGE NO. [430-200]
- COUNTY ASSESSORS PARCEL NO. [10]
- DISTRICT HOUSE NO. [2700]
- LOT NUMBER [1000]

DOCUMENT NO. **761590**  
 FILED **OCT 21 1977**  
 OFFICE OF THE CITY CLERK  
 SAN DIEGO, CALIFORNIA



219753

00670-1



RESOLUTION NO. \_\_\_\_\_  
 DATE ADOPTED \_\_\_\_\_

**MISSION VILLAGE DRIVE  
 RUFFIN ROAD TO RONDA AVENUE  
 UNDERGROUND UTILITY DISTRICT**

CITY OF SAN DIEGO, CALIFORNIA		NO. 20075
ST SUPERINTENDENT		DATE
DESCRIPTION	BY	APPROVED DATE FILED
ORIGINAL	DR. ST. ST. ST.	6/24/77
REQUISIT	CONTROL, EXEMPTION	
CONTRACTOR		DATE STARTED
INSPECTOR		DATE COMPLETED
		17438-D

00670-2

NOV 23 1977

Passed and adopted by the Council of The City of San Diego on  
by the following vote:

NOV 23 1977

Councilmen	Yeas	Nays	Excused	Absent
Gl Johnson	<input type="checkbox"/>	<input type="checkbox"/>	<input type="checkbox"/>	<input checked="" type="checkbox"/>
Maureen F. O'Connor	<input checked="" type="checkbox"/>	<input type="checkbox"/>	<input type="checkbox"/>	<input type="checkbox"/>
Lee Hubbard	<input checked="" type="checkbox"/>	<input type="checkbox"/>	<input type="checkbox"/>	<input type="checkbox"/>
Leon L. Williams	<input checked="" type="checkbox"/>	<input type="checkbox"/>	<input type="checkbox"/>	<input type="checkbox"/>
Floyd L. Morrow	<input type="checkbox"/>	<input type="checkbox"/>	<input type="checkbox"/>	<input checked="" type="checkbox"/>
Tom Gade	<input checked="" type="checkbox"/>	<input type="checkbox"/>	<input type="checkbox"/>	<input type="checkbox"/>
Joel M. Strobl	<input checked="" type="checkbox"/>	<input type="checkbox"/>	<input type="checkbox"/>	<input type="checkbox"/>
Jess D. Haro	<input checked="" type="checkbox"/>	<input type="checkbox"/>	<input type="checkbox"/>	<input type="checkbox"/>
Mayor Pete Wilson	<input checked="" type="checkbox"/>	<input type="checkbox"/>	<input type="checkbox"/>	<input type="checkbox"/>

AUTHENTICATED BY:

PETE WILSON

Mayor of The City of San Diego, California.

Seal

CHARLES G. ABDELNOUR

City Clerk of The City of San Diego, California.

By Allyn D. Hewitt, Deputy.

RECEIVED  
CITY CLERK  
1977 OCT -7 AM 8 23  
SAN DIEGO, CALIF.

Office of the City Clerk, San Diego, California

Resolution Number **219753** Adopted **NOV 23 1977**