

RESOLUTION NO. 219813

(R. 78-468)

VACATION OF KEARNY MESA ROAD, NORTHERLY OF
CLAIREMONT MESA BOULEVARD.

NOV 30 1977

WHEREAS, it is proposed that KEARNY MESA ROAD, northerly of Clairemont Mesa Boulevard, be vacated; and

WHEREAS, there is no present or prospective use for the street either for the public street system for which the right-of-way was originally acquired or for any other public use of a like nature that can be anticipated; and

WHEREAS, the public will benefit from the vacation through improved utilization of land; and

WHEREAS, the vacation or abandonment is not inconsistent with the General Plan or an approved Community Plan; and

WHEREAS, the public street system for which the right-of-way was originally acquired will not be detrimentally affected by this vacation; NOW, THEREFORE,

BE IT RESOLVED, by the Council of The City of San Diego, California, that KEARNY MESA ROAD, northerly of Clairemont Mesa Boulevard, as more particularly referred to in Resolution of Intention No. 219570 is unnecessary for present or prospective public street purposes.

BE IT FURTHER RESOLVED, that KEARNY MESA ROAD, northerly of Clairemont Mesa Boulevard, as more particularly shown on Drawing No. 13859-B, on file in the office of the City Clerk as Document No. 761665, which said Drawing is

MICROFILMED


OCT 9 1978

00837

attached hereto and made a part hereof, be, and the same is hereby ordered vacated.

BE IT FURTHER RESOLVED, that the City Clerk shall cause a certified copy of this resolution, attested by him under seal, to be recorded in the office of the County Recorder.

APPROVED: JOHN W. WITT, City Attorney

By 
Harold O. Valderhaug, Deputy

HOV:sml
9-8-77
Or.Dept.:E&D
W.O.:27002

R OF S 5669

1"=100'

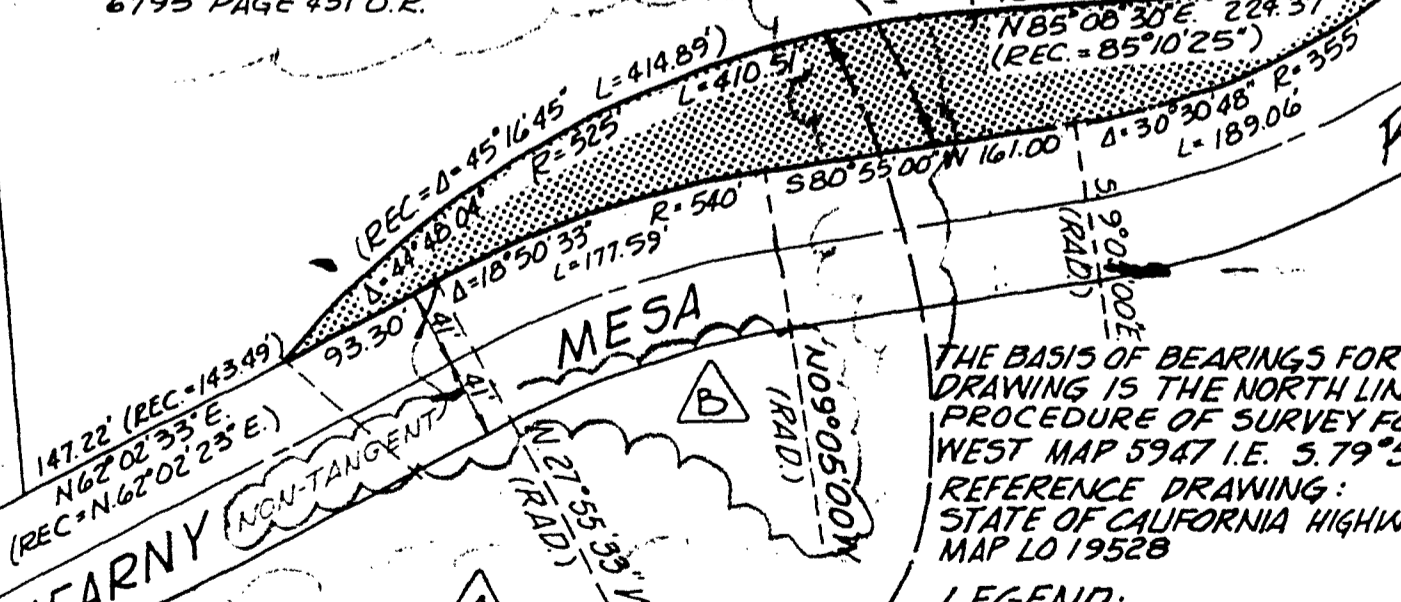
SCALE:

BASIS OF BEARINGS PER MAP 5947
S. 79° 56' 15" E.
688.08'
(REC. 688.10')

PORTION OF SAN
MISSION LOT 73

MAGNATRON BLVD.

NORTHERLY LINE OF LAND DESCRIBED
IN DEED TO THE STATE OF CALIFORNIA,
RECORDED OCTOBER 17, 1957 IN BOOK
6795 PAGE 431 O.R.



THE BASIS OF BEARINGS FOR THIS
DRAWING IS THE NORTH LINE OF THE
PROCEDURE OF SURVEY FOR FREEWAY
WEST MAP 5947 I.E. S. 79° 56' 15" E.
REFERENCE DRAWING:
STATE OF CALIFORNIA HIGHWAY RIGHT OF
MAP 10 19528

LEGEND:
[Hatched Box] = PORTION TO BE VACATED
REC. = RECORD PER MAP 5947

SOUTHERLY LINE OF LAND DESCRIBED IN
DEED TO LAURENCE R. GREEN, RECORDED
FEBRUARY 10, 1955, AS DOCUMENT
NO. 19546 OR.

NASLAND ENGINEERING

4855 RUFFNER ST.
SAN DIEGO, CA, 92711
PH. 292-7770

DOCUMENT NO. 761665

FILED OCT 27 1977

OFFICE OF THE CITY CLERK
SAN DIEGO, CALIFORNIA

PORTION OF RANCHO MISSION OF SAN DIEGO LOT 78

5947
688.08
(REC. = 688.10')

MAGNATRON BLVD.


NORTHERLY LINE OF LAND DESCRIBED IN DEED TO THE STATE OF CALIFORNIA, RECORDED OCTOBER 17, 1957 IN BOOK 6795 PAGE 431 O.R.

KEARNY ROAD

MESA

SOUTHERLY LINE OF LAND DESCRIBED IN DEED TO LAURENCE R. GREEN, RECORDED FEBRUARY 10, 1955, AS DOCUMENT NO. 19546 OR.

THE BASIS OF BEARINGS FOR THIS DRAWING IS THE NORTH LINE OF THE PROCEDURE OF SURVEY FOR FREEWAY WEST MAP 5947 I.E. $S. 79^{\circ} 56' 15'' E.$
REFERENCE DRAWING: STATE OF CALIFORNIA HIGHWAY RIGHT OF WAY MAP LO 1952B

LEGEND:
 = PORTION TO BE VACATED
 REC. = RECORD PER MAP 5947

NASLAND ENGINEERING
 4855 RUFFNER ST.
 SAN DIEGO, CA, 92711
 PH. 292-7770
 JOB NO. 76-8004

DOCUMENT NO. 761665
 FILED OCT 27 1977
 OFFICE OF THE CITY CLERK
 SAN DIEGO, CALIFORNIA

STREET VACATION - A PORTION OF KEARNY MESA ROAD LYING IN LOT 78 OF RANCHO MISSION OF SAN DIEGO

DESCRIPTION	BY	APPROVED	DATE	FILMED	CITY OF SAN DIEGO, CALIFORNIA	W.O. NO. (76-634) 27002
ORIGINAL					SHEET / OF / SHEET	
CHNG DEED REF ON VACAT'N BDRY	N.E. 1-10-77	<i>[Signature]</i>	1-10-77		<i>CA [Signature]</i>	<i>[Signature]</i>
CHNG BRNG, ADD 'B' NON-TANGENT NOTE	N.E. 2-15-77	<i>[Signature]</i>	2-15-77		FOR CITY ENGINEER	CONTROL CERTIFICATION
					DATE 12-9-76	242-1725
						LAMBERT COORDINATES
						13859 - B
STATUS						

00839-2

76-8004

NOV 30 1977

Passed and adopted by the Council of The City of San Diego on
by the following vote:

Councilmen	Yeas	Nays	Excused	Absent
Gil Johnson	<input checked="" type="checkbox"/>	<input type="checkbox"/>	<input type="checkbox"/>	<input type="checkbox"/>
Maureen F. O'Connor	<input type="checkbox"/>	<input type="checkbox"/>	<input type="checkbox"/>	<input checked="" type="checkbox"/>
Lee Hubbard	<input checked="" type="checkbox"/>	<input type="checkbox"/>	<input type="checkbox"/>	<input type="checkbox"/>
Leon L. Williams	<input type="checkbox"/>	<input checked="" type="checkbox"/>	<input type="checkbox"/>	<input type="checkbox"/>
Floyd L. Morrow	<input type="checkbox"/>	<input checked="" type="checkbox"/>	<input type="checkbox"/>	<input type="checkbox"/>
Tom Gade	<input checked="" type="checkbox"/>	<input type="checkbox"/>	<input type="checkbox"/>	<input type="checkbox"/>
Joel M. Strobl	<input checked="" type="checkbox"/>	<input type="checkbox"/>	<input type="checkbox"/>	<input type="checkbox"/>
Jess D. Haro	<input checked="" type="checkbox"/>	<input type="checkbox"/>	<input type="checkbox"/>	<input type="checkbox"/>
Mayor Pete Wilson	<input type="checkbox"/>	<input type="checkbox"/>	<input type="checkbox"/>	<input checked="" type="checkbox"/>

AUTHENTICATED BY:

PETE WILSON

Mayor of The City of San Diego, California.

CHARLES G. ABDELNOUR

City Clerk of The City of San Diego, California.

By

Kathleen Martinez Deputy.

CH
1977 OCT 15 PM 3:33
SAN DIEGO, CALIF.

Office of the City Clerk, San Diego, California

Resolution Number **219813**

Adopted **NOV 30 1977**

WP