

DEC 14 1977

WHEREAS, Section 1930 of the Streets and Highways Code provides a procedure for the summary vacation of streets by City Council resolution where the street to be vacated has been superseded by relocation; and

WHEREAS, BENSON PLACE between 61st Street and Valencia View Unit No. 1 has been relocated by the approval on this date of the dedication of the streets within the subdivision to be known as VALENCIA VIEW UNIT NO. 2; and

WHEREAS, the property adjoining the portion of BENSON PLACE to be vacated will continue to have access or will be accessible by the new streets which have been dedicated with the approval on this date of the subdivision to be known as VALENCIA VIEW UNIT NO. 2; NOW, THEREFORE,

BE IT RESOLVED, by the Council of The City of San Diego, as follows:

1. That BENSON PLACE between 61st Street and Valencia View Unit No. 1, as more particularly shown on Drawing No. 14058-B on file in the office of the City Clerk as Document No. 762141, which is by this reference incorporated herein and made a part hereof, be and the same is hereby ordered vacated.

2. That the City Clerk shall cause a certified copy of this resolution, with drawing, attested by him under seal, to be recorded in the office of the County Recorder.

APPROVED: JOHN W. WITT, City Attorney

By Harold O. Valderhaug, Deputy

HOV:dm  
12-5-77  
Or.Dept.:E&D  
T.M.:74-131-2  
W.O.:70671

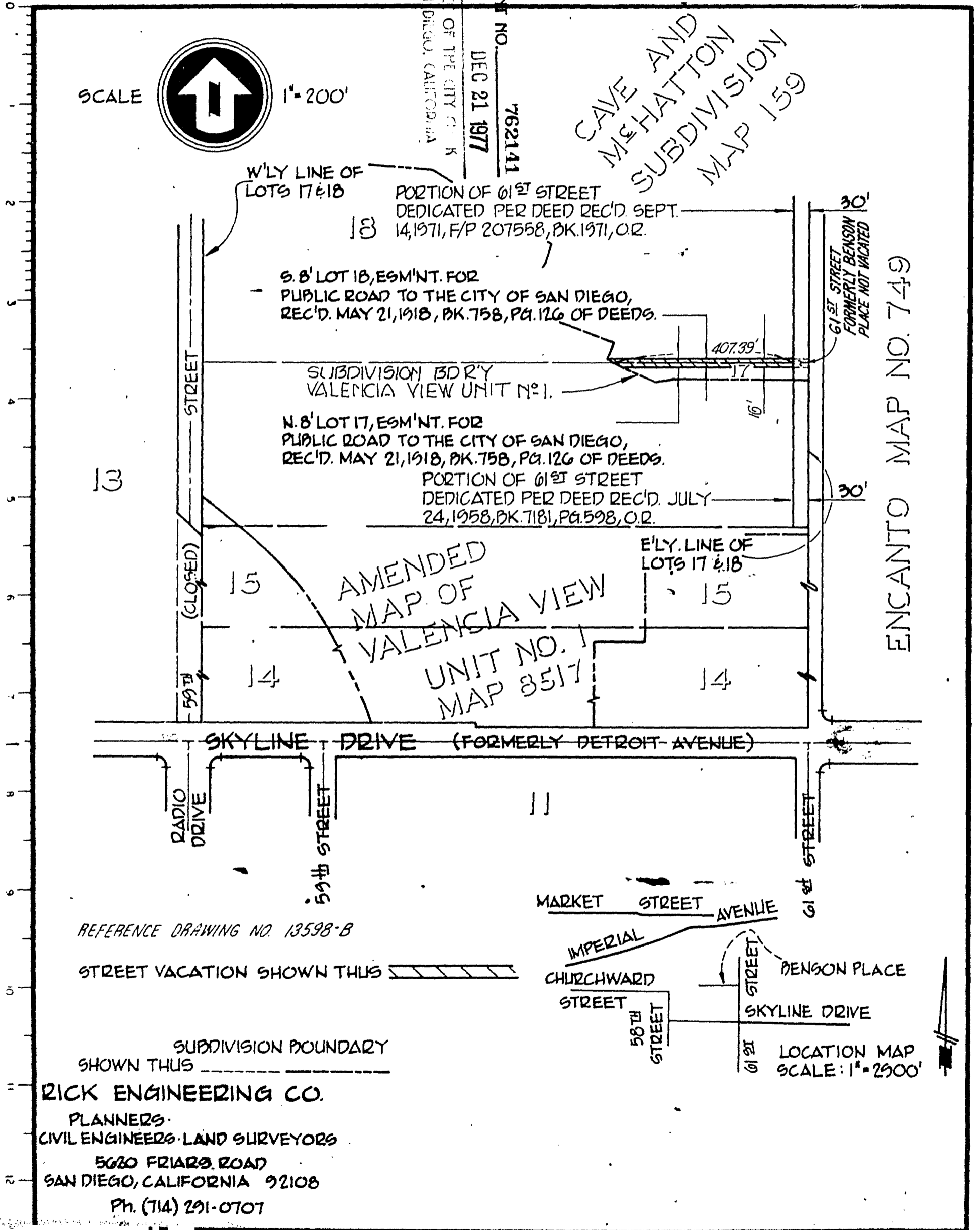
**MICROFILMED**

OCT 9 1978

00962

FILED  
OFFICE OF THE CITY CLERK  
SAN DIEGO, CALIFORNIA  
DOCUMENT NO. 762141  
DEC 21 1977

CAVE AND  
MCHATTON  
SUBDIVISION  
MAP 159



REFERENCE DRAWING NO. 13598-B

STREET VACATION SHOWN THIS

SUBDIVISION BOUNDARY  
SHOWN THIS

**RICK ENGINEERING CO.**

PLANNERS  
CIVIL ENGINEERS · LAND SURVEYORS

5680 FRIARS ROAD  
SAN DIEGO, CALIFORNIA 92108

Ph. (714) 291-0707

MARKET STREET AVENUE

IMPERIAL

CHURCHWARD

STREET

58TH  
STREET

STREET

61ST

BENSON PLACE

SKYLINE DRIVE

LOCATION MAP  
SCALE: 1" = 2500'

ENCANTO MAP NO. 749

61ST STREET  
FORMERLY BENSON  
PLACE NOT VACATED

W'LY LINE OF  
LOTS 17 & 18

PORTION OF 61ST STREET  
DEDICATED PER DEED REC'D. SEPT.  
14, 1971, F/P 207558, BK. 1971, O.R.

5.8' LOT 18, ESM'NT. FOR  
PUBLIC ROAD TO THE CITY OF SAN DIEGO,  
REC'D. MAY 21, 1918, BK. 758, PG. 126 OF DEEDS.

SUBDIVISION BDRY  
VALENCIA VIEW UNIT NO. 1.

N. 8' LOT 17, ESM'NT. FOR  
PUBLIC ROAD TO THE CITY OF SAN DIEGO,  
REC'D. MAY 21, 1918, BK. 758, PG. 126 OF DEEDS.

PORTION OF 61ST STREET  
DEDICATED PER DEED REC'D. JULY  
24, 1958, BK. 7181, PG. 598, O.R.

E'LY. LINE OF  
LOTS 17 & 18

AMENDED  
MAP OF  
VALENCIA VIEW  
UNIT NO. 1  
MAP 8517

SKYLINE DRIVE (FORMERLY DETROIT AVENUE)

RADIO  
DRIVE

59TH  
STREET

61ST  
STREET

DEDICATED PER DEED REC'D. JULY 14, 1971, F/P 207558, BK. 1971, OR.

S. 8' LOT 18, ESM'NT. FOR PUBLIC ROAD TO THE CITY OF SAN DIEGO, REC'D. MAY 21, 1918, BK. 758, PG. 126 OF DEEDS.

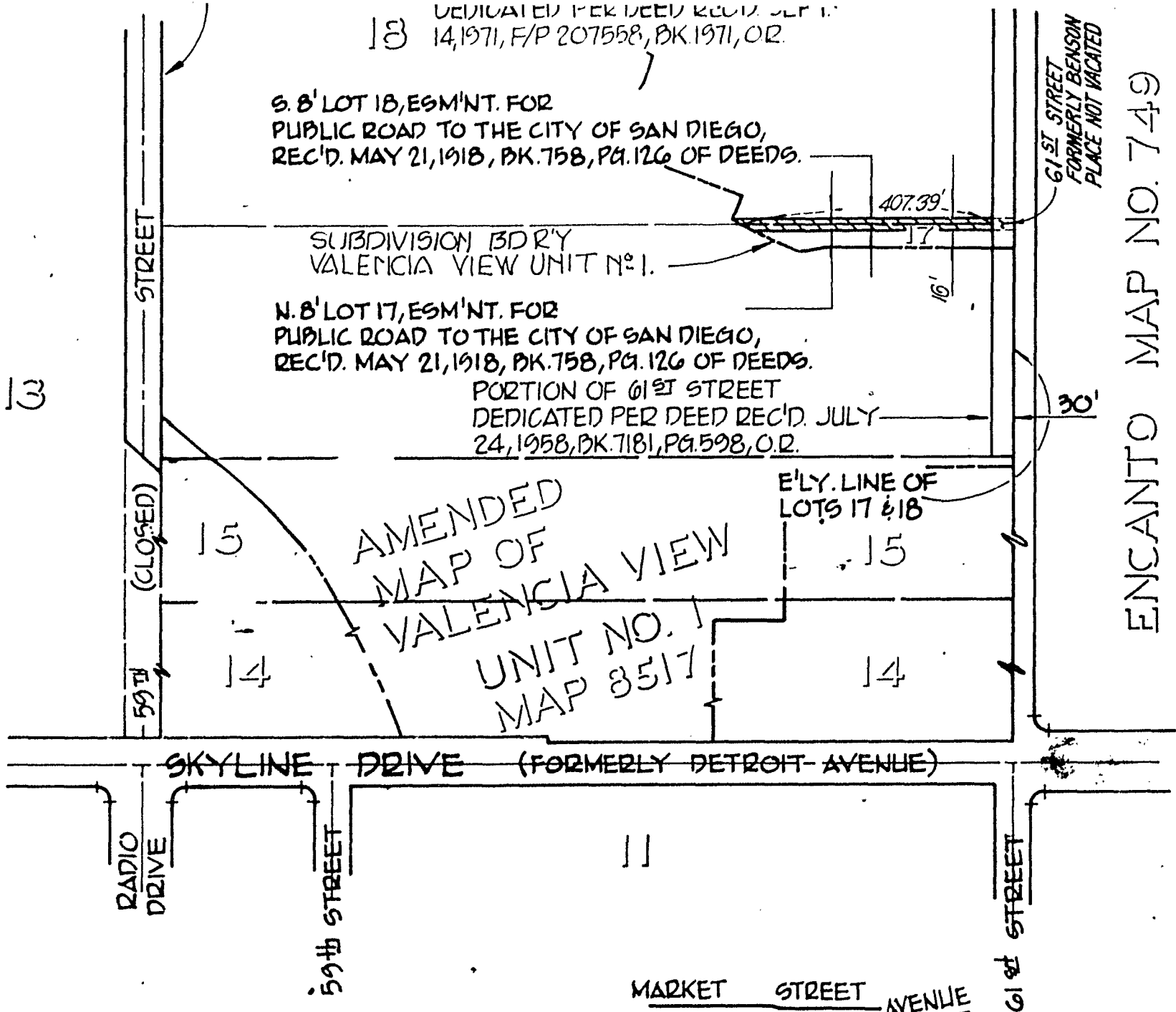
SUBDIVISION BDRY VALENCIA VIEW UNIT No. 1.

N. 8' LOT 17, ESM'NT. FOR PUBLIC ROAD TO THE CITY OF SAN DIEGO, REC'D. MAY 21, 1918, BK. 758, PG. 126 OF DEEDS.

PORTION OF 61ST STREET DEDICATED PER DEED REC'D. JULY 24, 1958, BK. 7181, PG. 598, O.R.

61ST STREET FORMERLY BENSON PLACE NOT VACATED

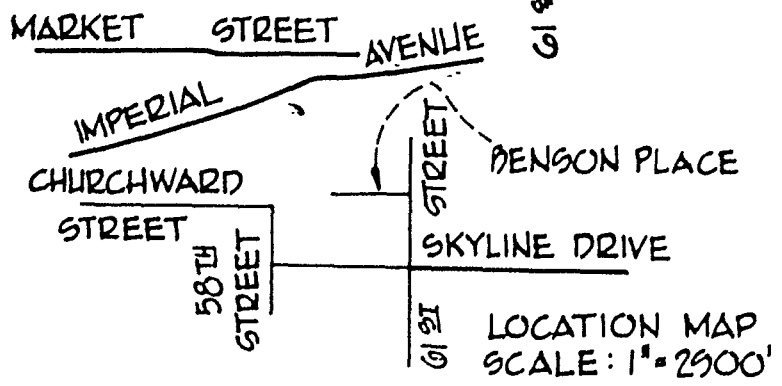
ENCANTO MAP NO. 749



REFERENCE DRAWING NO. 13598-B

STREET VACATION SHOWN THUS

SUBDIVISION BOUNDARY SHOWN THUS



**RICK ENGINEERING CO.**  
 PLANNERS  
 CIVIL ENGINEERS - LAND SURVEYORS  
 5620 FRIARS ROAD  
 SAN DIEGO, CALIFORNIA 92108  
 Ph. (714) 291-0707

**STREET VACATION - BENSON PLACE -**

BETWEEN 61ST STREET AND VALENCIA VIEW, UNIT No. 1;  
 FOR PROPOSED VALENCIA VIEW, UNIT-NO. 2

DESCRIPTION	BY	APPROVED	DATE	FILMED	CITY OF SAN DIEGO, CALIFORNIA	
ORIGINAL	V.G.W.	L.F.G.			SHEET 1 OF 1 SHEET	T.M. 74-131
						W.O. NO. 70671
					<i>Ch. Loeb</i> 9-19-77 FOR CITY ENGINEER	<i>Bill Vanburen</i> 9-16-77 CONTROL CERTIFICATION
					<i>Diny Mueller</i> 9-14-77	190-1747
						LAMBERT COORDINATES
						14058 - B
						J-5903

DEC 14 1977

Passed and adopted by the Council of The City of San Diego on \_\_\_\_\_,  
by the following vote:

Councilmen	Yeas	Nays	Excused	Absent
Bill Mitchell	<input checked="" type="checkbox"/>	<input type="checkbox"/>	<input type="checkbox"/>	<input type="checkbox"/>
Maureen F. O'Connor	<input checked="" type="checkbox"/>	<input type="checkbox"/>	<input type="checkbox"/>	<input type="checkbox"/>
Bill Lowery	<input checked="" type="checkbox"/>	<input type="checkbox"/>	<input type="checkbox"/>	<input type="checkbox"/>
Leon L. Williams	<input checked="" type="checkbox"/>	<input type="checkbox"/>	<input type="checkbox"/>	<input type="checkbox"/>
Fred Schnaubelt	<input checked="" type="checkbox"/>	<input type="checkbox"/>	<input type="checkbox"/>	<input type="checkbox"/>
Tom Gade	<input checked="" type="checkbox"/>	<input type="checkbox"/>	<input type="checkbox"/>	<input type="checkbox"/>
Larry Stirling	<input checked="" type="checkbox"/>	<input type="checkbox"/>	<input type="checkbox"/>	<input type="checkbox"/>
Jess D. Haro	<input checked="" type="checkbox"/>	<input type="checkbox"/>	<input type="checkbox"/>	<input type="checkbox"/>
Mayor Pete Wilson	<input checked="" type="checkbox"/>	<input type="checkbox"/>	<input type="checkbox"/>	<input type="checkbox"/>

AUTHENTICATED BY:

PETE WILSON

Mayor of The City of San Diego, California .

(Seal)

CHARLES G. ABDELNOUR

City Clerk of The City of San Diego, California .

By *Katherine Martinez* , Deputy.

RECEIVED  
CITY CLERK'S OFFICE  
1977 DEC -7 AM 10:06  
SAN DIEGO, CALIF. *ED*

Office of the City Clerk, San Diego, California	
Re rion <b>219862</b>	DEC 14 1977
Number .....	Adopted <i>WP</i>