

DEC 21 1977

RESOLUTION NO. 219969

(R. 78-1149)

WHEREAS, Section 1930 of the Streets and Highways Code provides a procedure for the summary vacation of streets by City Council resolution where the portion of a street to be vacated has been superseded by relocation; and

WHEREAS, a portion of FANUEL STREET between Archer Street and the south line of Pueblo Lot 1781 has been relocated by the approval on this date of the dedication of the street system within MONARCH VIEWS by the acceptance of the final map of the subdivision; and

WHEREAS, those properties adjoining the portion of FANUEL STREET between Archer Street and the south line of Pueblo Lot 1781 to be vacated will continue to have access or will be accessible by the street dedicated with the approval on this date of the subdivision to be known as MONARCH VIEWS; NOW, THEREFORE,

BE IT RESOLVED, by the Council of The City of San Diego, as follows:

1. That a portion of FANUEL between Archer Street and the south line of Pueblo Lot 1781, as more particularly shown on Drawing No. 17399-D on file in the office of the City Clerk as Document No. 762242, which is by this reference incorporated herein and made a part hereof, be and the same is hereby ordered vacated.


**MICROFILMED**

01304

OCT 10 1978

2. That the City Clerk shall cause a certified copy of this resolution, with drawing, attested by him under seal, to be recorded in the office of the County Recorder.

APPROVED: JOHN W. WITT, City Attorney

By   
Harold O. Valderhaug, Deputy

**MICROFILMED**

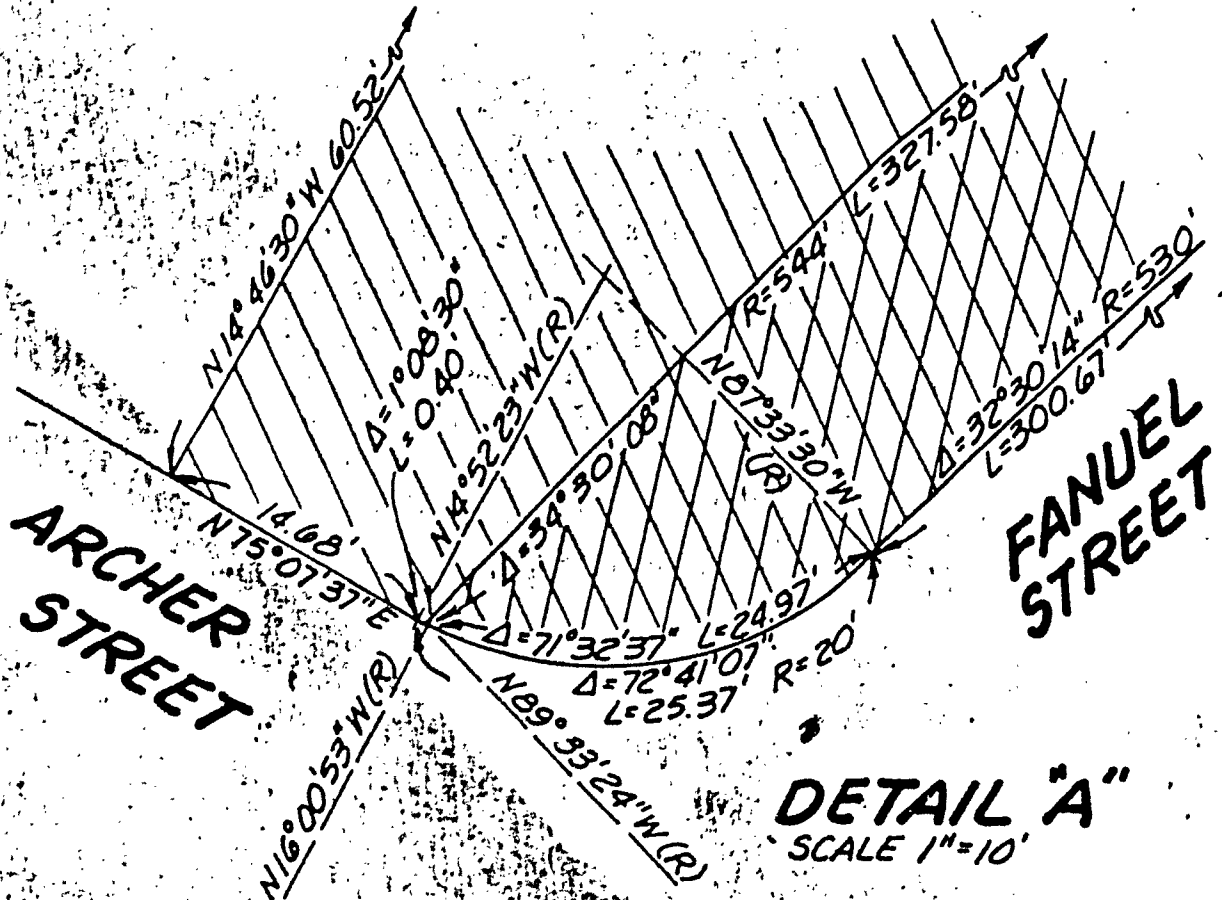
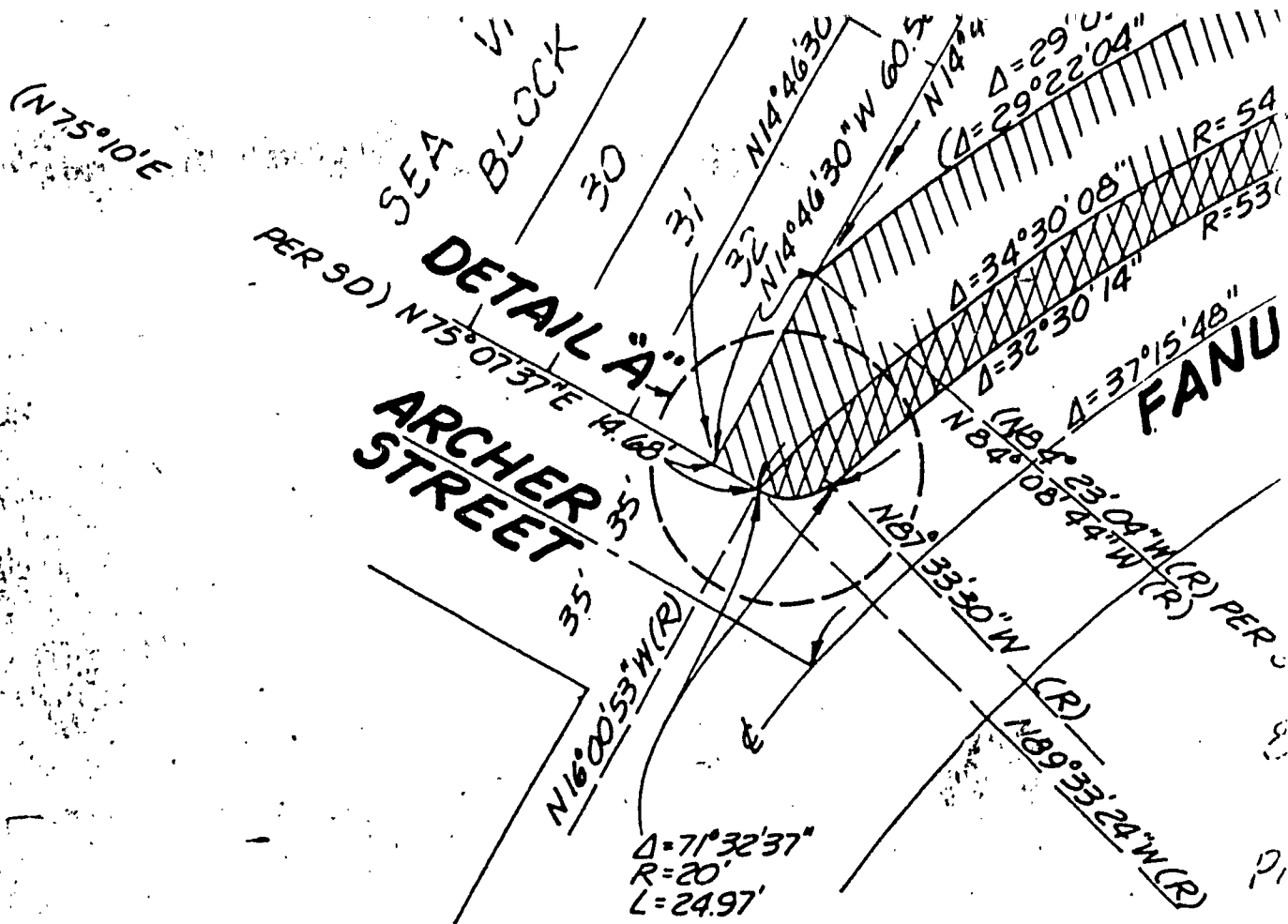
OCT 10 1978

HOV:dm  
12-14-77  
Or.Dept.:E&D  
T.M.:77-13  
W.O.:70654

219969

01305

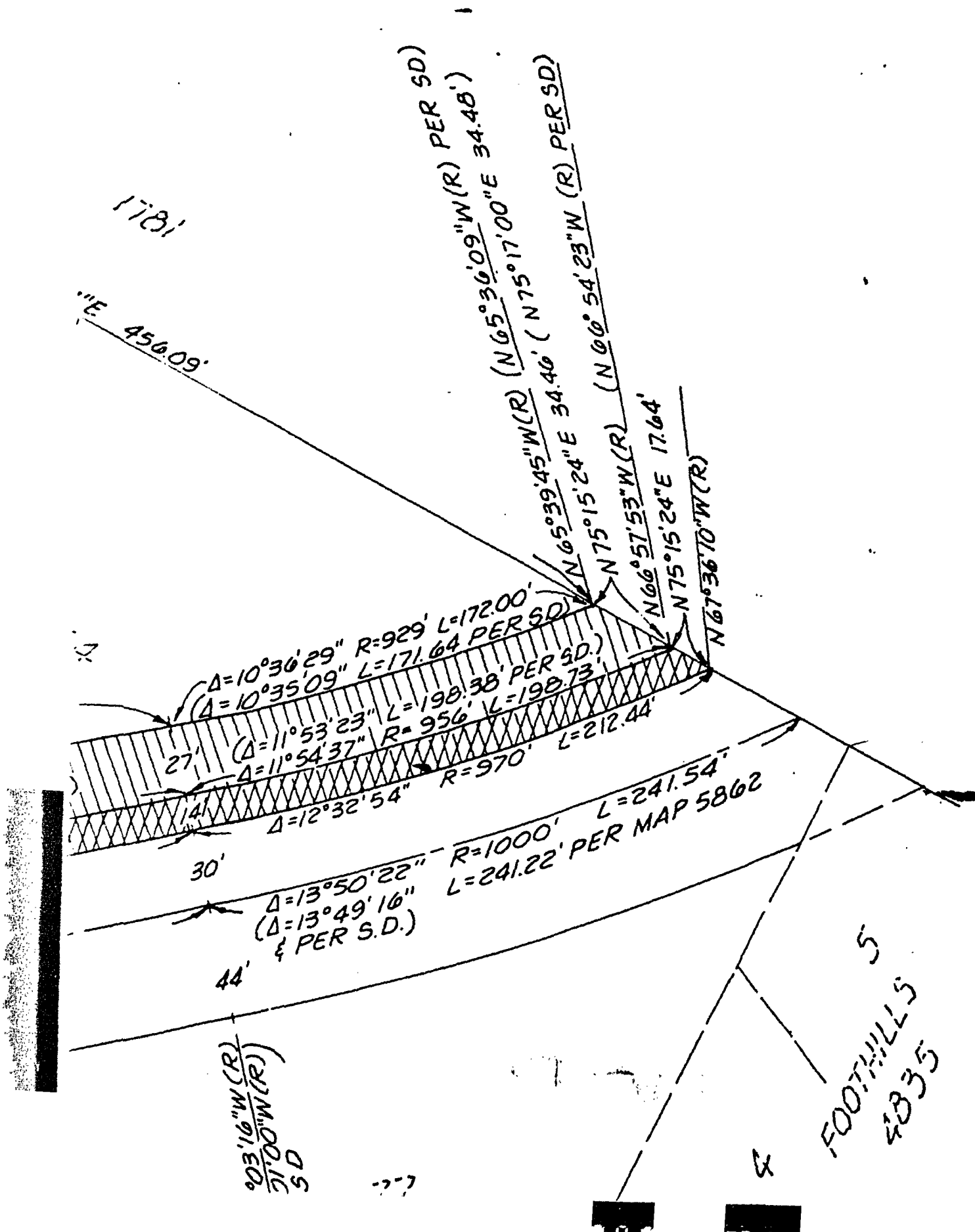


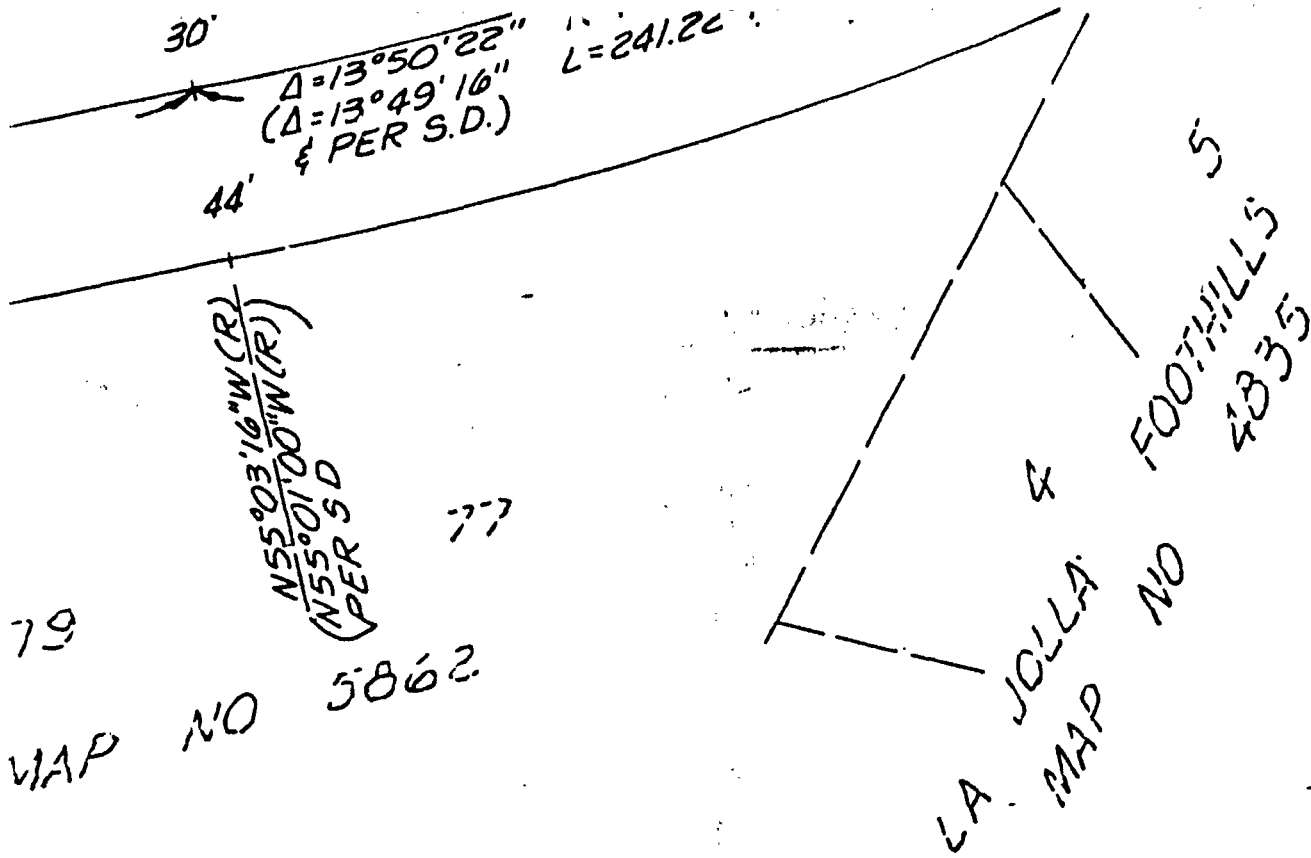






01306-5





**ND:**

INDICATES RECORD DATA SHOWN ON  
ENGINEERS DRAWING NO. 13012-L

BY 14' OF FANUEL STREET  
SHOWN THUS:



BASEMENT ABANDONMENT  
SHOWN THUS:

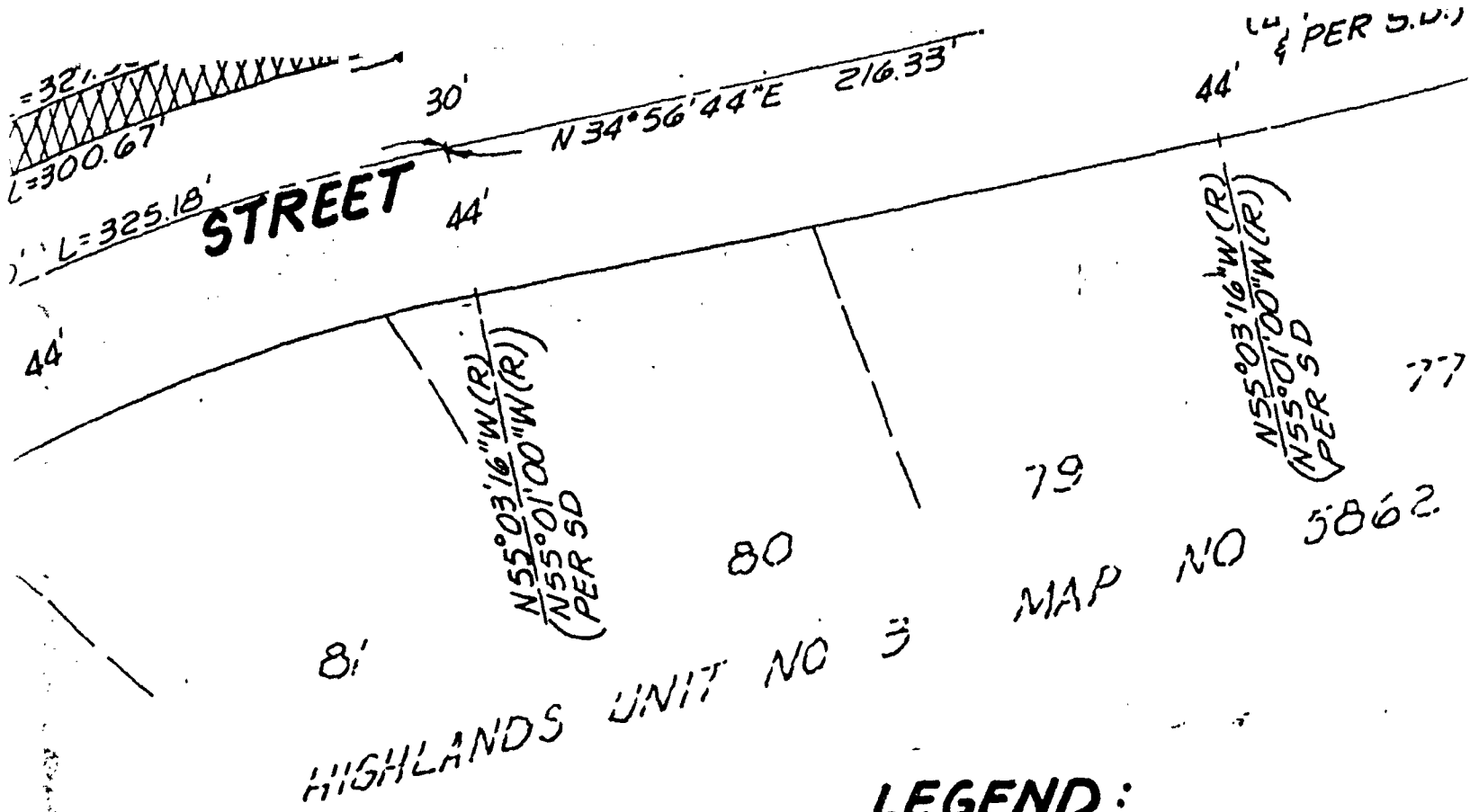


ENGINEERS DRAWING: 13012-L ACQUISITION PLAT  
17327-D STREET IMPROVEMENTS

**OF BEARINGS:**

THE BEARING FOR THIS DRAWING IS THE  
WEST LOT LINE OF LOT 84 OF PACIFIC  
OCEAN UNIT NO 3 AS SHOWN ON MAP 5862  
N6°30'W





HIGHLANDS UNIT NO 3

MAP NO 5862

**LEGEND:**

SD - INDICATES RECORD DATA SH  
CITY ENGINEERS DRAWING N

WESTERLY 14' OF FANUEL STREET  
VACATED SHOWN THUS:

SLOPE EASEMENT ABANDONMENT  
SHOWN THUS:

REFERENCE DRAWING: 13012-L ACC  
17327-D STI

**BASIS OF BEARINGS:**

BASIS OF BEARING FOR THIS DI  
SOUTHWEST LOT LINE OF LOT 84  
HIGHLANDS UNIT NO 3 AS SHOWN  
I.E. N 14° 46' 30" W

LA JOLLA  
MAP  
FOOTHILLS  
NO 4835

UTS

ENGINEER OF WORK  
HOGAN, CRAIG & ASSOCIATES  
By *Donald Delia* Date       
R.C.E. RCE 18095

HOGAN, CRAIG  
& ASSOCIATE  
CIVIL ENGINEERING ..... LAND SURVEYING  
8911 LA MESA BLVD. SUITE 100  
LA MESA, CAL. 92041 PH: 415-489-1100

DOCUMENT NO. 762242

FILED JAN 3 1978

OFFICE OF THE CITY CLERK  
SAN DIEGO, CALIFORNIA

**STREET VACATION: FANUEL**  
**STREET BETWEEN ARCHER STREET & THE**  
**THE SOUTH LINE OF P.L. 1781 AND**  
**SLOPE EASEMENT ABANDONMENT**  
**IN ACRE LOT 2, PACIFIC BEACH MAP NO.**  
**854-FOR PROPOSED MONARCH VIEWS**

CITY OF SAN DIEGO, CALIFORNIA

SHEET 1 OF 1 SHEET

TM 77-13  
W.O.  
NO. 70654

9-2-77

C.R. Loebler 9-19-77  
FOR CITY ENGINEER DATE

Jim Mueller 9-16-77

DESCRIPTION	BY	APPROVED	DATE	FILMED
ORIGINAL	<u>W.T.B.</u>			
AS BUILT				

Bill Robinson 9-14-77  
CONTROL CERTIFICATION

236-1691  
LAMBERT COORDINATES

CONTRACTOR \_\_\_\_\_ DATE STARTED \_\_\_\_\_  
INSPECTOR \_\_\_\_\_ DATE COMPLETED \_\_\_\_\_

**17399 -D**

IG  
S  
SURVEYING  
JITE 101A  
461-0211

JN 76-139

Passed and adopted by the Council of The City of San Diego on DEC 21 1977,  
 by the following vote:

Councilmen	Yeas	Nays	Excused	Absent
Bill Mitchell	<input checked="" type="checkbox"/>	<input type="checkbox"/>	<input type="checkbox"/>	<input type="checkbox"/>
Maureen F. O'Connor	<input checked="" type="checkbox"/>	<input type="checkbox"/>	<input type="checkbox"/>	<input type="checkbox"/>
Bill Lowery	<input type="checkbox"/>	<input type="checkbox"/>	<input type="checkbox"/>	<input checked="" type="checkbox"/>
Leon L. Williams	<input checked="" type="checkbox"/>	<input type="checkbox"/>	<input type="checkbox"/>	<input type="checkbox"/>
Fred Schnaubelt	<input checked="" type="checkbox"/>	<input type="checkbox"/>	<input type="checkbox"/>	<input type="checkbox"/>
Tom Gade	<input checked="" type="checkbox"/>	<input type="checkbox"/>	<input type="checkbox"/>	<input type="checkbox"/>
Larry Stirling	<input checked="" type="checkbox"/>	<input type="checkbox"/>	<input type="checkbox"/>	<input type="checkbox"/>
Jess D. Haro	<input checked="" type="checkbox"/>	<input type="checkbox"/>	<input type="checkbox"/>	<input type="checkbox"/>
Mayor Pete Wilson	<input type="checkbox"/>	<input type="checkbox"/>	<input type="checkbox"/>	<input checked="" type="checkbox"/>

AUTHENTICATED BY:

PETE WILSON  
 Mayor of The City of San Diego, California.

CHARLES G. ABDELNOUR  
 City Clerk of The City of San Diego, California.

By *Allyn D. Kewell*, Deputy.

(Seal)  
 CITY OF  
 1977 DEC 19 PM 4:04  
 SAN DIEGO, CALIF.

Office of the City Clerk, San Diego, California

Resolution Number 219969 Adopted DEC 21 1977