

ORDINANCE NO. 12459 (O.79-68)
(New Series)

AN ORDINANCE SETTING ASIDE AND DEDICATING
CERTAIN LANDS IN THE CITY OF SAN DIEGO,
CALIFORNIA, FOR A PUBLIC PARK AND NAMING
SAID PARK "SUNNYSLOPE PARK."

OCT 6 1978

BE IT ORDAINED, by the Council of The City of San Diego,
as follows:

Section 1. That all that portion of the West Half of
the Northeast Quarter of the Northwest Quarter of Section 27,
Township 18 South, Range 2 West, San Bernardino Meridian,
which is more particularly described in Attachment A hereto
which is by this reference incorporated herein, is hereby
set aside and dedicated in perpetuity for park and recreational
purposes.

Section 2. That the hereinafter described real property
be and the same is hereby named SUNNYSLOPE PARK.

Section 3. That the City Clerk of said City be and
he is hereby authorized and directed to file for record in
the office of the San Diego County Recorder a certified copy
of this ordinance.

Section 4. This ordinance shall take effect and be
in force on the thirtieth day from and after its passage.

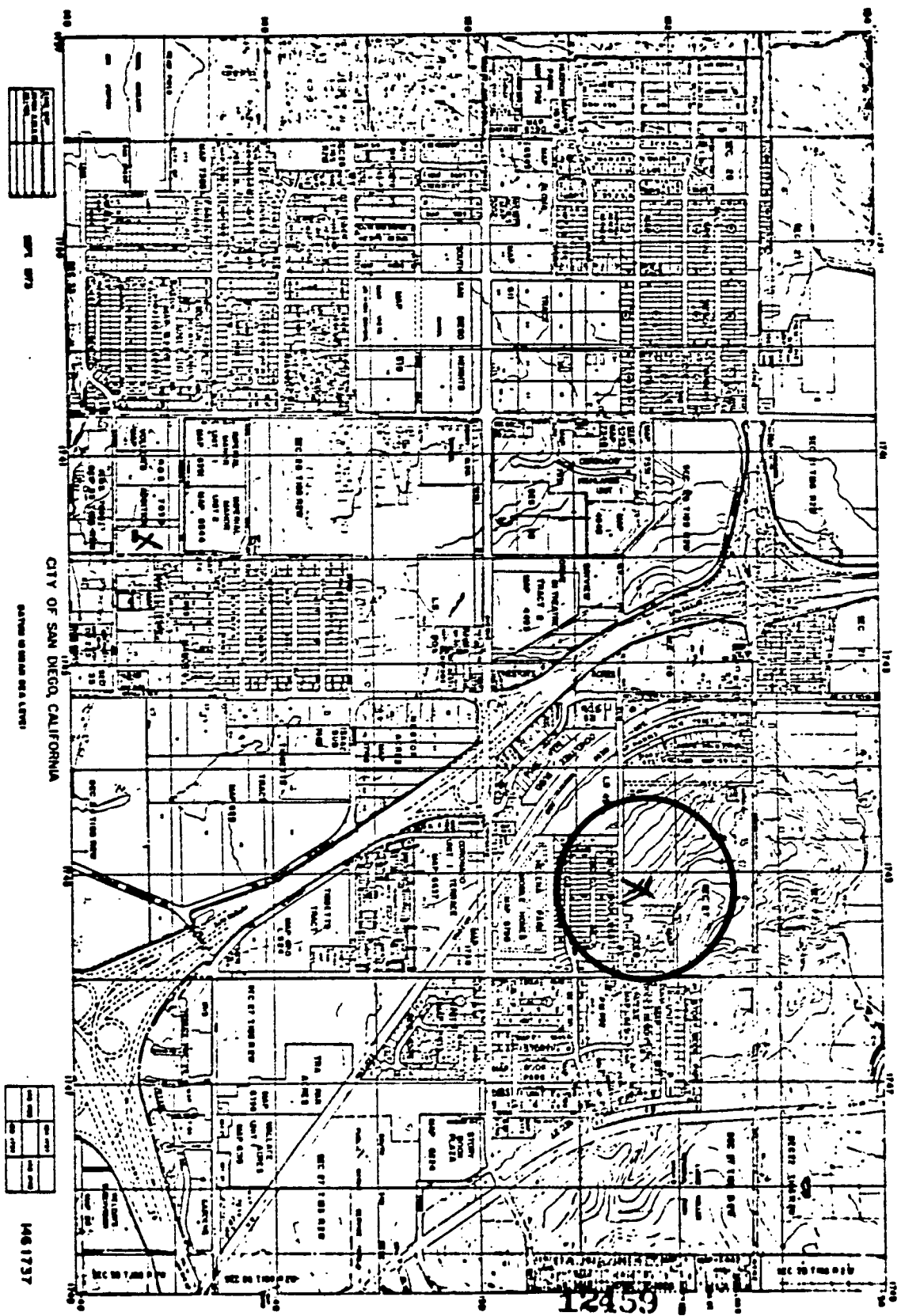
APPROVED: JOHN W. WITT, City Attorney

By H. Valderhaug
Harold O. Valderhaug, Deputy

HOV:dm
9/5/78
Or. Dept. Property
Job:13909

LEGAL DESCRIPTION

All that portion of the West Half of the Northeast Quarter of the Northwest Quarter of Section 27, Township 18 South, Range 2 West, San Bernardino Meridian, in the City of San Diego, County of San Diego, State of California, as granted to the City of San Diego by document recorded on February 24, 1976 as File/Page No. 76-051695 in the San Diego County Recorder's Office.



APR 1973

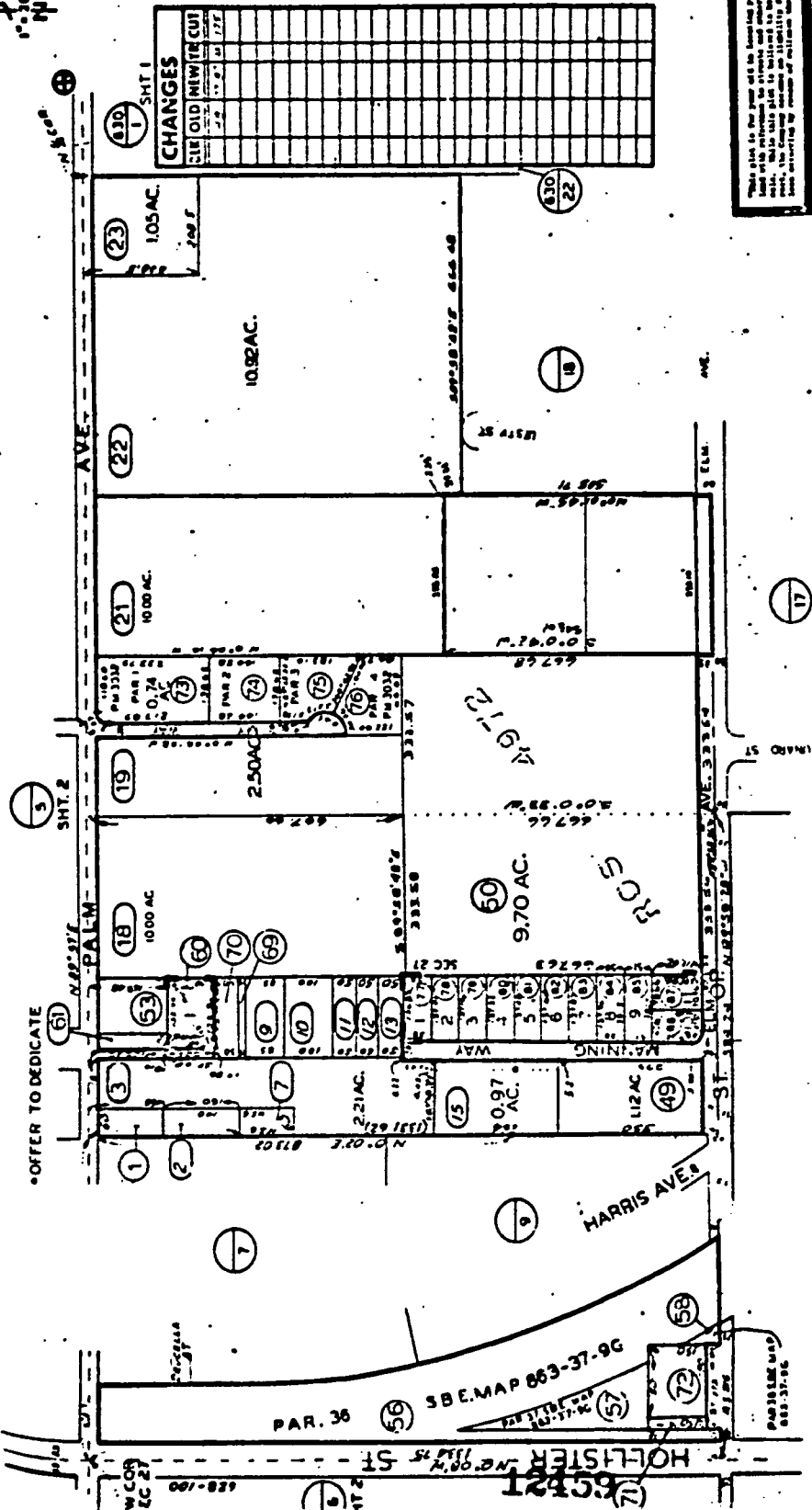
CITY OF SAN DIEGO, CALIFORNIA

DATE OF RECORDING (SEE LIST)

1461737

12459

L 428-10
 1" = 200'
 N



This plat is the same as the preceding one
 with the following changes:
 1. The area of the tract is 10.92 acres.
 2. The area of the tract is 10.00 acres.
 3. The area of the tract is 2.50 acres.
 4. The area of the tract is 10.00 acres.
 5. The area of the tract is 9.70 acres.
 6. The area of the tract is 1.12 acres.
 7. The area of the tract is 0.97 acres.
 8. The area of the tract is 2.21 acres.
 9. The area of the tract is 0.74 acres.
 10. The area of the tract is 0.74 acres.
 11. The area of the tract is 0.74 acres.
 12. The area of the tract is 0.74 acres.
 13. The area of the tract is 0.74 acres.
 14. The area of the tract is 0.74 acres.
 15. The area of the tract is 0.74 acres.
 16. The area of the tract is 0.74 acres.
 17. The area of the tract is 0.74 acres.
 18. The area of the tract is 0.74 acres.
 19. The area of the tract is 0.74 acres.
 20. The area of the tract is 0.74 acres.

MAP 8066 - FONT-TORRE UNIT NO. 1
 MAP 6175 - MCMURREN TCT UNIT NO. 1
 SEC 27 - T1BS-R2W - POR NW 1/4
 ROS #121, 4972

Passed and adopted by the Council of The City of San Diego on OCT 6 1978
 by the following vote:

Councilmen	Yeas	Nays	Excused	Absent
Bill Mitchell	<input checked="" type="checkbox"/>	<input type="checkbox"/>	<input type="checkbox"/>	<input type="checkbox"/>
Maureen F. O'Connor	<input type="checkbox"/>	<input type="checkbox"/>	<input type="checkbox"/>	<input checked="" type="checkbox"/>
Bill Lowery	<input checked="" type="checkbox"/>	<input type="checkbox"/>	<input type="checkbox"/>	<input type="checkbox"/>
Leon L. Williams	<input type="checkbox"/>	<input type="checkbox"/>	<input type="checkbox"/>	<input checked="" type="checkbox"/>
Fred Schnaubelt	<input checked="" type="checkbox"/>	<input type="checkbox"/>	<input type="checkbox"/>	<input type="checkbox"/>
Tom Gade	<input type="checkbox"/>	<input type="checkbox"/>	<input type="checkbox"/>	<input checked="" type="checkbox"/>
Larry Stirling	<input checked="" type="checkbox"/>	<input type="checkbox"/>	<input type="checkbox"/>	<input type="checkbox"/>
Jess D. Hore	<input type="checkbox"/>	<input type="checkbox"/>	<input type="checkbox"/>	<input type="checkbox"/>
Mayor Pete Wilson	<input checked="" type="checkbox"/>	<input type="checkbox"/>	<input type="checkbox"/>	<input type="checkbox"/>

AUTHENTICATED BY: PETE WILSON
 Mayor of The City of San Diego, California.

CHARLES G. ABDELNOUR
 City Clerk of The City of San Diego, California.

(Seal) By Betty Goodking, Deputy.

I HEREBY CERTIFY that the foregoing ordinance was not finally passed until twelve calendar days had elapsed between the day of its introduction and the day of its final passage, to wit, on SEP 18 1978, and on OCT 6 1978.

~~I FURTHER CERTIFY that said ordinance was read in full prior to its final passage.~~

I FURTHER CERTIFY that the reading of said ordinance in full was dispensed with by a vote of not less than a majority of the members elected to the Council, and that there was available for the consideration of each member of the Council and the public prior to the day of its passage a written or printed copy of said ordinance.

CHARLES G. ABDELNOUR
 City Clerk of The City of San Diego, California.

(Seal) By Betty Goodking, Deputy.

Office of the City Clerk, San Diego, California	
Ordinance Number <u>12459</u>	Adopted <u>OCT 6 1978</u>

He

ATTORNEY(S)

San Diego, City of
12th Floor, City Admin. Bldg.
202 C St.
San Diego, Ca 92101
Attn: Betty Goldberg

CERTIFICATE OF PUBLICATION

No. 12459

IN THE MATTER OF

"SUNNYSLOPE PARK"

ORDINANCE NO. 12459

AN ORDINANCE SETTING ASIDE AND DEDICATING CERTAIN LANDS IN THE CITY OF SAN DIEGO, CALIFORNIA, FOR A PUBLIC PARK AND NAMING SAID PARK "SUNNYSLOPE PARK."

BE IT ORDAINED, by the Council of The City of San Diego, as follows:

Section 1. That all that portion of the West Half of the Northern Quarter of the Northwest Quarter of Section 27, Township 18 South, Range 2 West, San Bernardino Meridian, which is more particularly described in Attachment A hereto which is by this reference incorporated herein, is hereby set aside and dedicated in perpetuity for park and recreational purposes.

Section 2. That the hereinafter described real property be and the same is hereby named SUNNYSLOPE PARK.

Section 3. That the City Clerk of said City be and he is hereby authorized and directed to file for record in the office of the San Diego County Recorder a certified copy of this ordinance.

Section 4. This ordinance shall take effect and be in force on the thirtieth day from and after its passage.

Passed and adopted by the Council of The City of San Diego on October 8, 1978, by the following vote:

YEAS: Mitchell, Lowery, Schaubert, Stirling, Wilson.

NAYS: None.

ABSENT: O'Connor, Williams, Gade. District 8 Vacant.

AUTHENTICATED BY:

PETE WILSON

Mayor of The City of

San Diego, California.

CHARLES G. ABDELNOUR

City Clerk of The City of

San Diego, California.

By BETTY GOLDBERG, Deputy.

SEAL

I HEREBY CERTIFY that the foregoing ordinance was not finally passed until twelve calendar days had elapsed between the day of its introduction and the day of its final passage, to-wit, on September 18, 1978, and on October 6, 1978.

I FURTHER CERTIFY that the reading of said ordinance in full was dispensed with by a vote of not less than a majority of the members elected to the Council, and that there was available for the consideration of each member of the Council and the public prior to the day of its passage a written or printed copy of said ordinance.

CHARLES G. ABDELNOUR

City Clerk of The City of

San Diego, California.

By BETTY GOLDBERG, Deputy.

SEAL

Published October 22, 1978

00-1489

I PATRICIA M. SPAULDING, am a citizen of the United States and a resident of the County aforesaid; I am over the age of eighteen years, and not a party to or interested in the above-entitled matter. I am the principal clerk of the San Diego Daily Transcript, a newspaper of general circulation, printed and published daily, except Saturdays and Sundays, in the City of San Diego, County of San Diego, and which newspaper has been adjudged a newspaper of general circulation by the Superior Court of the County of San Diego, State of California, under the date of January 23, 1909, Decree No. 14594; and the


ORDINANCE NO. 12459

is a true and correct copy of which the annexed is a printed copy and was published in said newspaper on the following date(s), to-wit:

October 23, 1978

I certify under penalty of perjury that the foregoing is true and correct.

Dated at San Diego, California this 23rd day of October, 1978.


(Signature)