

ORDINANCE NO. 0-15142  
(New Series)

(O.80-167)

DEC 1 7 1979

AN ORDINANCE SETTING ASIDE AND DEDICATING  
CERTAIN LANDS IN THE CITY OF SAN DIEGO,  
CALIFORNIA, FOR A PUBLIC PARK AND NAMING  
SAID PARK "LOS ALTOS PARK."

BE IT ORDAINED, by the Council of The City of San  
Diego, as follows:


Section 1. That that portion of Section 26, Township  
18 South, Range 2 West, S.B.M., which is more particularly  
described in Exhibit A hereto which is by this reference  
incorporated herein, is hereby set aside and dedicated in  
perpetuity for park and recreational purposes.

Section 2. That the hereinafter described real property  
be and the same is hereby named LOS ALTOS PARK.

Section 3. That the City Clerk of said City be and  
he is hereby authorized and directed to file for record  
in the office of the San Diego County Recorder a certified  
copy of this ordinance.

Section 4. This ordinance shall take effect and be in  
force on the thirtieth day from and after its passage.

APPROVED: JOHN W. WITT, City Attorney

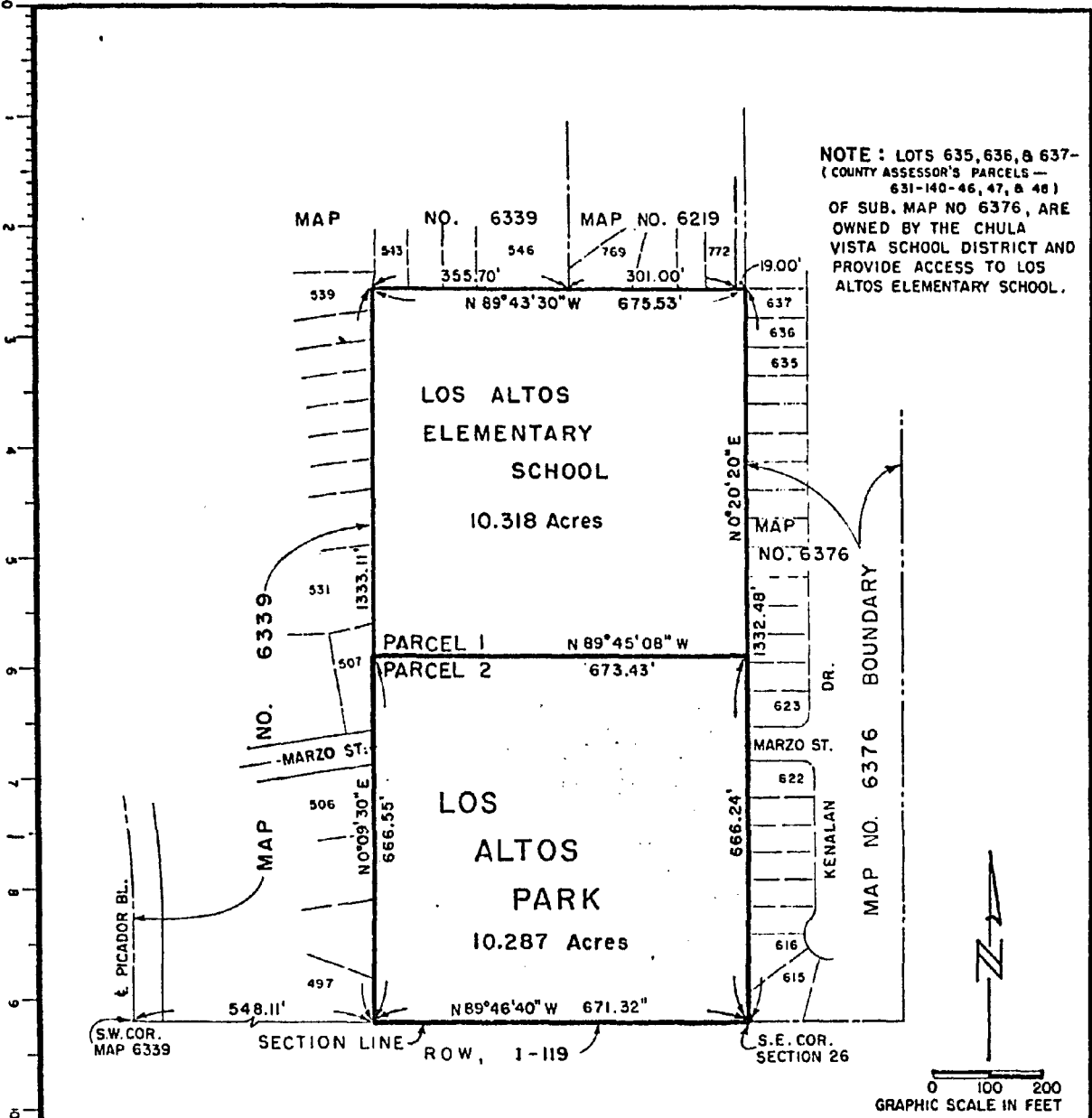
By   
Harold O. Valderhaug, Deputy

HOV:dm  
11/13/79  
Or.Dept.: Property  
Job: 15660

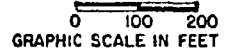
LEGAL DESCRIPTION  
LOS ALTOS PARK

That portion of the Southeast Quarter of the Southeast Quarter of Section 26, Township 18 South, Range 2 West, S.B.M., in the City of San Diego, County of San Diego, State of California, according to Official Plat thereof, conveyed to the City of San Diego by deed recorded April 18, 1978, File/Page 78-152608, in the Office of the County Recorder of said County of San Diego, and being also identified as that certain parcel of land shown as Parcel 2 on City Engineer's Drawing 13964-B.

0 - 15142



NOTE : LOTS 635, 636, & 637-  
 ( COUNTY ASSESSOR'S PARCELS -  
 631-140-46, 47, & 48 )  
 OF SUB. MAP NO 6376, ARE  
 OWNED BY THE CHULA  
 VISTA SCHOOL DISTRICT AND  
 PROVIDE ACCESS TO LOS  
 ALTOS ELEMENTARY SCHOOL.



"A" CHANGE: MOVED NORTH BOUNDARY 50 AS  
 TO INCLUDE ALL OF PARCEL 2.

BASIS OF BEARINGS: THE SOUTHERLY BOUNDARY OF MAP OF  
 FORTUNE PARK UNIT 8, NO. 6219, I.E. N 89°43'30" W.

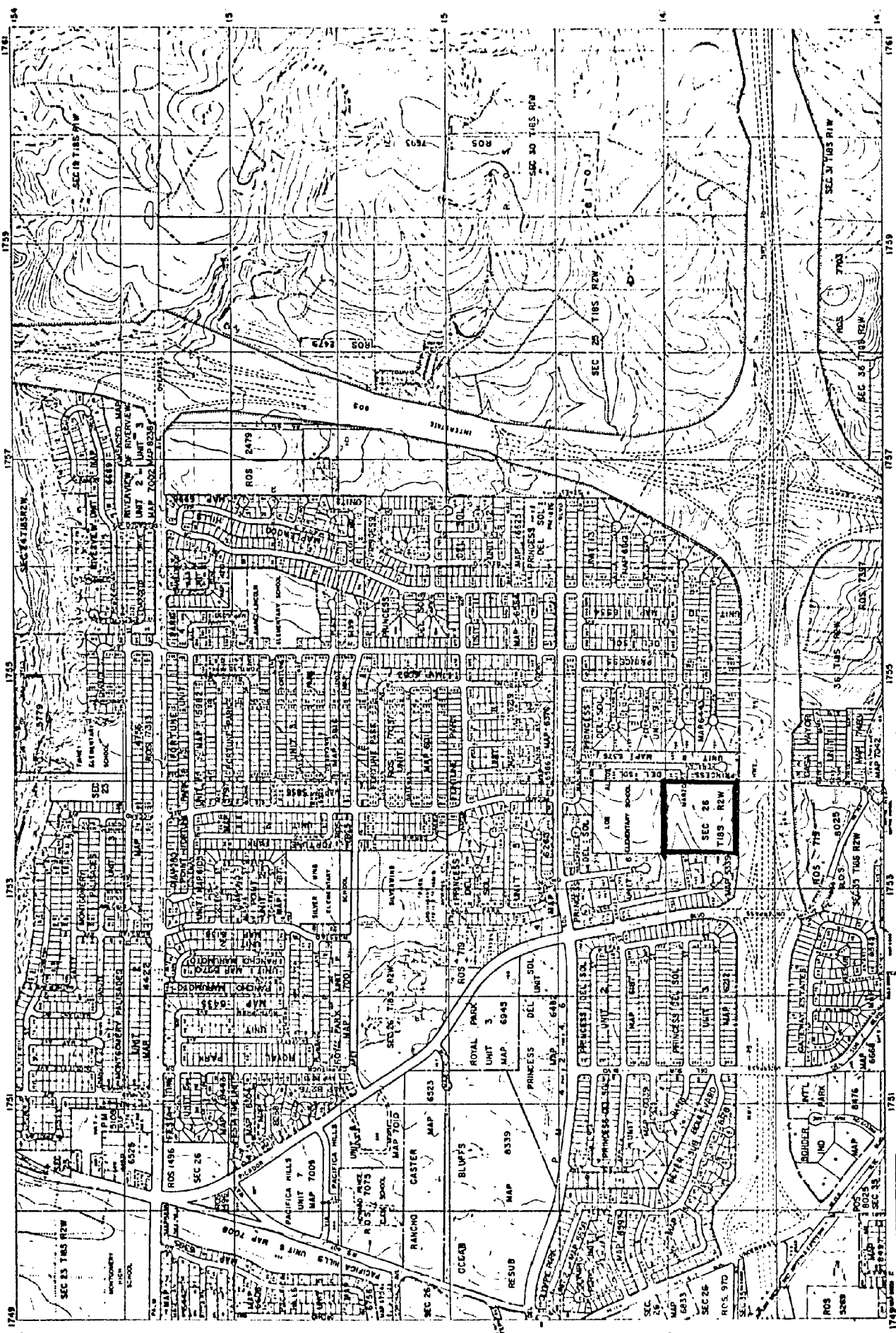
NOTE: BEARINGS AND DISTANCES ALONG BOUNDARY OF PARCELS 1 & 2  
 ARE BASED ON MAP OF FORTUNE PARK UNIT 8, NO. 6219  
 INSTEAD OF A SURVEY.

PARCEL 2 : THE SOUTH ONE-HALF OF THE EAST HALF OF THE SOUTHEAST QUARTER  
 OF THE SOUTHEAST QUARTER OF SECT. 26, T18S, R2W, S.B.B. & M.

0-15142

**LAND ACQUISITION FOR PARK SITE IN PARCEL 2**  
 FOR **MONTGOMERY-WALLER NEIGHBORHOOD PARK #3** IN - (P.S.D. 723)

DESCRIPTION	BY	APPROVED	DATE	FILED	CITY OF SAN DIEGO, CALIFORNIA	W.O NO.
ORIGINAL SURVEYS	R a Lund				SHEET 1 OF 1 SHEETS	20032
"A" CHANGE	W.D. McElhan		8/8/77			
					DATE	CONTROL CERTIFICATION
					DIVISION HEAD	146-1753
					PLANNING DEPT	LAMBERT COORDINATES
					W.D. McElhan 2-177	13964 -B



1759	1758	1757	1756
1755	1754	1753	1752
1751	1750	1749	1748

CITY OF SAN DIEGO, CALIFORNIA  
 SCALE 1 INCH=400 FEET  
 DATUM IS MEAN SEA LEVEL.

APRIL 1978

1759	1758	1757	1756
1755	1754	1753	1752
1751	1750	1749	1748

145-1749  
 LOS ALTOS PARK

DEC 17 1979

Passed and adopted by the Council of The City of San Diego on \_\_\_\_\_, by the following vote:

Councilmen	Yeas	Nays	Not Present	Ineligible
Bill Mitchell	<input checked="" type="checkbox"/>	<input type="checkbox"/>	<input type="checkbox"/>	<input type="checkbox"/>
Bill Cleator	<input checked="" type="checkbox"/>	<input type="checkbox"/>	<input type="checkbox"/>	<input type="checkbox"/>
Bill Lowery	<input checked="" type="checkbox"/>	<input type="checkbox"/>	<input type="checkbox"/>	<input type="checkbox"/>
Leon L. Williams	<input checked="" type="checkbox"/>	<input type="checkbox"/>	<input type="checkbox"/>	<input type="checkbox"/>
Fred Schnaubelt	<input type="checkbox"/>	<input type="checkbox"/>	<input checked="" type="checkbox"/>	<input type="checkbox"/>
Mike Gotch	<input checked="" type="checkbox"/>	<input type="checkbox"/>	<input type="checkbox"/>	<input type="checkbox"/>
Larry Stirling	<input type="checkbox"/>	<input type="checkbox"/>	<input checked="" type="checkbox"/>	<input type="checkbox"/>
Lucy Killea	<input type="checkbox"/>	<input type="checkbox"/>	<input checked="" type="checkbox"/>	<input type="checkbox"/>
Mayor Pete Wilson	<input checked="" type="checkbox"/>	<input type="checkbox"/>	<input type="checkbox"/>	<input type="checkbox"/>

AUTHENTICATED BY:

PETE WILSON  
Mayor of The City of San Diego, California.

CHARLES G. ABDELNOUR  
City Clerk of The City of San Diego, California.

(Seal)

By *Rita Andrews*, Deputy.

I HEREBY CERTIFY that the foregoing ordinance was not finally passed until twelve calendar days had elapsed between the day of its introduction and the day of its final passage, to wit, on

DEC 3 1979, and on DEC 17 1979

~~I FURTHER CERTIFY that said ordinance was read in full prior to its final passage.~~

I FURTHER CERTIFY that the reading of said ordinance in full was dispensed with by a vote of not less than a majority of the members elected to the Council, and that there was available for the consideration of each member of the Council and the public prior to the day of its passage a written or printed copy of said ordinance.

CHARLES G. ABDELNOUR  
City Clerk of The City of San Diego, California.

(Seal)

By *Rita Andrews*, Deputy.

Office of the City Clerk, San Diego, California

Ordinance Number 0-15142 Adopted DEC 17 1979

CERTIFICATE OF PUBLICATION

th  
RECORDED  
INDEXED

San Diego, City of  
12th floor, City Admin. Bldg.  
202 C St.  
San Diego, CA 92101  
Rita Andrews

IN THE MATTER OF

NO.

"LOS ALTOS PARK."

**ORDINANCE NO. 0-15142**  
**(New Series)**

AN ORDINANCE SETTING ASIDE AND DEDICATING CERTAIN LANDS IN THE CITY OF SAN DIEGO, CALIFORNIA, FOR A PUBLIC PARK AND NAMING SAID PARK "LOS ALTOS PARK," BE IT ORDAINED, by the Council of The City of San Diego, as follows:

Section 1. That that portion of Section 26, Township 18 South, Range 2 West, S.E.M., which is more particularly described in Exhibit A hereto which is by this reference incorporated herein, is hereby set aside and dedicated in perpetuity for park and recreational purposes.

Section 2. That the hereinafter described real property be and the same is hereby named LOS ALTOS PARK.

Section 3. That the City Clerk of said City be and he is hereby authorized and directed to file for record in the office of the San Diego County Recorder a certified copy of this ordinance.

Section 4. This ordinance shall take effect and be in force on the thirtieth day from and after its passage.

A complete copy of Exhibit A is available for inspection in the Office of the City Clerk of the City of San Diego, 12th Floor, City Administration Building, 202 "C" Street, San Diego, CA 92101.

Passed and adopted by the Council of The City of San Diego on December 17, 1979, by the following vote:

YEAS: Mitchell, Cleator, Lowery, Williams, Gotch, and Mayor Wilson.

NAYS: None.

NOT PRESENT: Schnaubelt, Stirling, and Killia.

AUTHENTICATED BY:  
PETE WILSON  
Mayor of The City of San Diego, California  
CHARLES G. ABDELNOUR  
City Clerk of The City of San Diego, California

(Seal)  
By RITA ANDREWS, Deputy  
I HEREBY CERTIFY that the above and foregoing is a full, true and correct copy of ORDINANCE NO. 0-15142 (NEW SERIES) of the City of San Diego, California.

I FURTHER CERTIFY that said ordinance was not finally passed until twelve calendar days had elapsed between the day of its introduction and the day of its final passage, to wit, on December 3, 1979, and on December 17, 1979.

I FURTHER CERTIFY that the reading of said ordinance in full was dispensed with by a vote of not less than a majority of the members elected to the Council, and that there was available for the consideration of each member of the Council and the public prior to the day of its passage a written or printed copy of said ordinance.

CHARLES G. ABDELNOUR  
City Clerk of the City of San Diego, California

(Seal)  
By RITA ANDREWS, Deputy  
Published December 31, 1979

80-3501-1

I, Camille Simpson, am a citizen of the United States and a resident of the County aforesaid; I am over the age of eighteen years, and not a party to or interested in the above-entitled matter. I am the principal clerk of the San Diego Daily Transcript, a newspaper of general circulation, printed and published daily, except Saturdays and Sundays, in the City of San Diego, County of San Diego, and which newspaper has been adjudged a newspaper of general circulation by the Superior Court of the County of San Diego, State of California, under the date of January 23, 1909, Decree No. 14894; and the

ORDINANCE NO. 0-15142  
(New Series)

is a true and correct copy of which the annexed is a printed copy and was published in said newspaper on the following date(s), to wit:

December 31, 1979

I certify under penalty of perjury that the foregoing is true and correct.

Dated at San Diego, California this 31st day of Dec., 19 79.

Camille Simpson  
(Signature)

9" - # 60.03