

RESOLUTION NO. 220608

APR 4 1978  
(R.78-1465)

VACATION OF A PORTION OF OPPORTUNITY ROAD IN  
A PORTION OF LOT 50, THE HIGHLANDS, MAP NO. 284

WHEREAS, it is proposed that A PORTION OF OPPORTUNITY  
ROAD IN A PORTION OF LOT 50, THE HIGHLANDS, MAP NO. 284 be  
vacated; and

WHEREAS, there is no present or prospective use for the  
street either for the public street system for which the  
right-of-way was originally acquired or for any other public  
use of a like nature that can be anticipated; and

WHEREAS, the public will benefit from the vacation  
through improved utilization of land; and

WHEREAS, the vacation or abandonment is not incon-  
sistent with the General Plan or an approved Community Plan;  
and

WHEREAS, the public street system for which the right-  
of-way was originally acquired will not be detrimentally  
affected by this vacation; NOW, THEREFORE,

BE IT RESOLVED, by the Council of The City of San  
Diego, California, that A PORTION OF OPPORTUNITY ROAD IN A  
PORTION OF LOT 50, THE HIGHLANDS, MAP NO. 284, as more  
particularly referred to in Resolution of Intention No.  
220377, is unnecessary for present or prospective  
public street purposes.

BE IT FURTHER RESOLVED, that A PORTION OF OPPORTUNITY  
ROAD IN A PORTION OF LOT 50, THE HIGHLANDS, MAP NO. 284, as  
more particularly shown on Drawing No. 14208-B on file in

MICROFILMED

01785

the office of the City Clerk as Document No. 762850,  
which said Drawing is attached hereto and made a part hereof,  
be, and the same is hereby ordered vacated.

BE IT FURTHER RESOLVED, that the City Clerk shall cause  
a certified copy of this resolution, attested by him under  
seal, to be recorded in the office of the County Recorder.

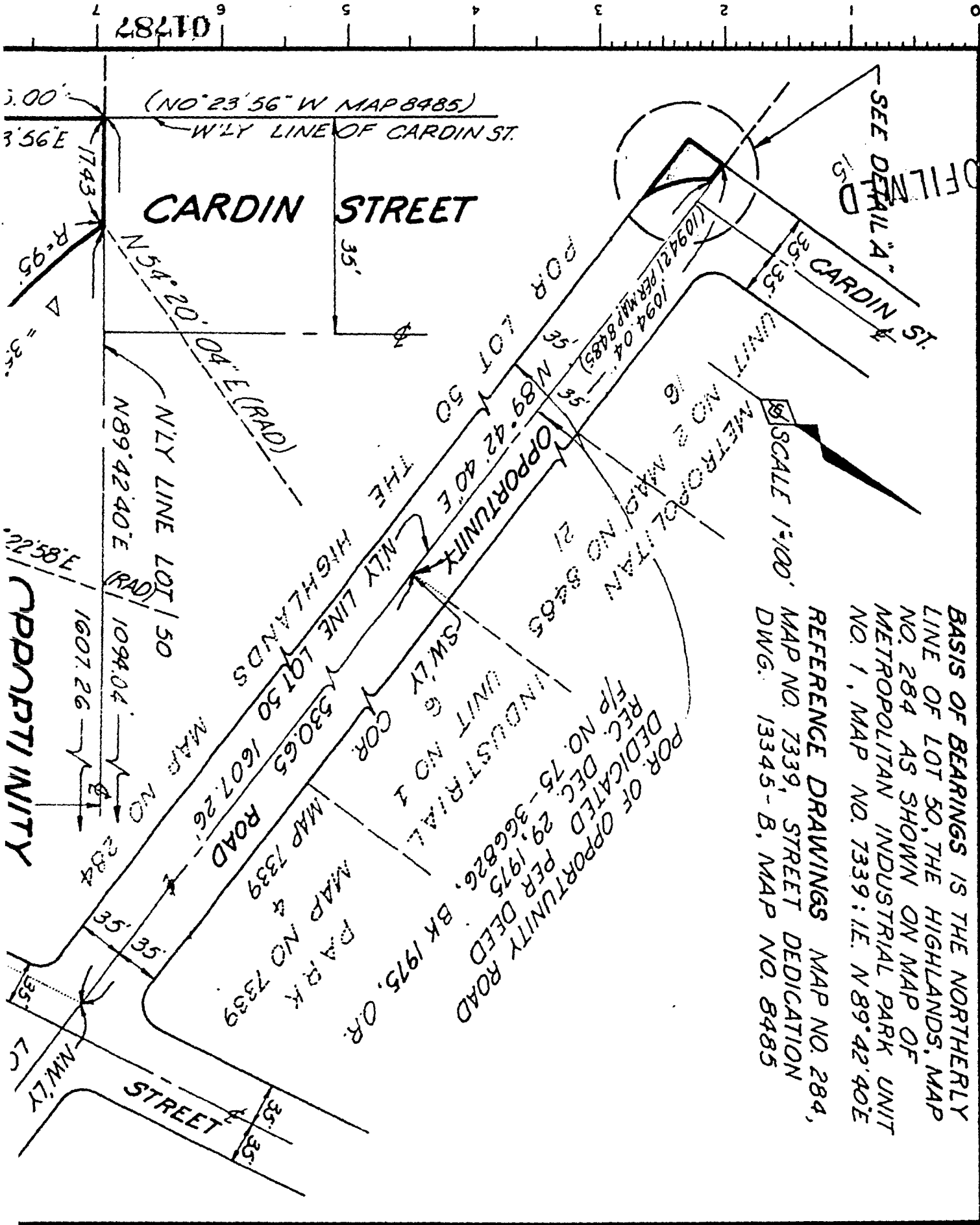
APPROVED: JOHN W. WITT, City Attorney

By   
Harold O. Valderhaug, Deputy

HOV:dm  
2-1-78  
Or. Dept. :E&D  
W.O.:27002  
T.M.:77-543  
14208-B

220608

MICROFILMED  
01786



MICROFILMED

SEE DETAIL "A"  
15'

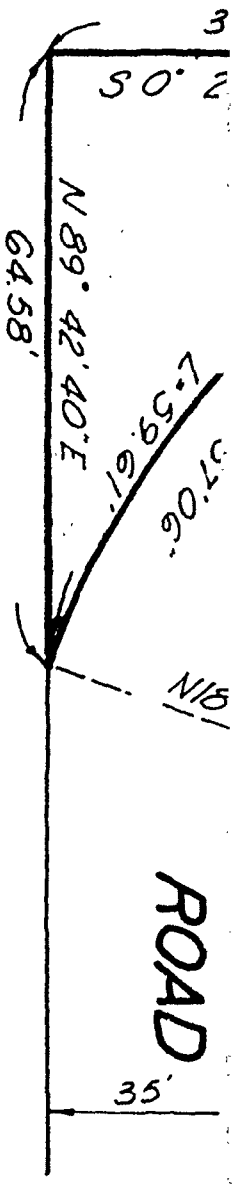
SCALE 1"=100'

BASIS OF BEARINGS IS THE NORTHERLY  
LINE OF LOT 50, THE HIGHLANDS, MAP  
NO. 284 AS SHOWN ON MAP OF  
METROPOLITAN INDUSTRIAL PARK UNIT  
NO. 1, MAP NO. 7339: I.E. N 89°42'40"E

REFERENCE DRAWINGS MAP NO. 284,  
MAP NO. 7339, STREET DEDICATION  
DWG. 13345-B, MAP NO. 8485

OPPORTUNITY


22 06 08



**ROAD**

**DETAIL "A"**

SCALE 1"=20'

STREET VACATION SHOWN SHADED THUS 



**JEFFERIES, PHILLIPS & ASSOC.**  
 CIVIL ENGINEERING • SURVEYING • PLANNING  
 8262 UNIVERSITY AVENUE (714) 464-0644  
 LA MESA, CALIFORNIA 92041

PROJ ENGR 11057 J. G. Phillips, Jr.  
 DATE 12/30/77 DRAWN DAB W.O. 7705-4.2

DOCUMENT NO. 762850

FILED MAR 2 1978  
 OFFICE OF THE CITY CLERK  
 SAN DIEGO, CALIFORNIA

**STREET VACATION - OPPORTUNITY ROAD**  
 PORTION OF OPPORTUNITY ROAD IN PORTION  
 OF LOT 50, THE HIGHLANDS, MAP NO. 284

DESCRIPTION	BY	APPROVED	DATE	FILED	STATUS
ORIGINAL					

CITY OF SAN DIEGO, CALIFORNIA  
 SHEET 1 OF 1 SHEET

*J. G. Phillips, Jr.*  
 FOR CITY ENGINEER DATE Dec. 30, 1977

W.O. NO. 27002  
 CONTROL CERTIFICATION  
J. G. Phillips, Jr.  
 240-1719  
 LAMBERT COORDINATES  
14208 - B

220608

Passed and adopted by the Council of The City of San Diego on APR 4 1978,  
 by the following vote:

Councilmen	Yeas	Nays	Excused	Absent
Bill Mitchell	<input type="checkbox"/>	<input type="checkbox"/>	<input type="checkbox"/>	<input checked="" type="checkbox"/>
Maureen F. O'Connor	<input checked="" type="checkbox"/>	<input type="checkbox"/>	<input type="checkbox"/>	<input type="checkbox"/>
Bill Lowery	<input checked="" type="checkbox"/>	<input type="checkbox"/>	<input type="checkbox"/>	<input type="checkbox"/>
Leon L. Williams	<input checked="" type="checkbox"/>	<input type="checkbox"/>	<input type="checkbox"/>	<input type="checkbox"/>
Fred Schnaubelt	<input checked="" type="checkbox"/>	<input type="checkbox"/>	<input type="checkbox"/>	<input type="checkbox"/>
Tom Gade	<input type="checkbox"/>	<input type="checkbox"/>	<input type="checkbox"/>	<input checked="" type="checkbox"/>
Larry Stirling	<input checked="" type="checkbox"/>	<input type="checkbox"/>	<input type="checkbox"/>	<input type="checkbox"/>
Jess D. Haro	<input checked="" type="checkbox"/>	<input type="checkbox"/>	<input type="checkbox"/>	<input type="checkbox"/>
Mayor Pete Wilson	<input checked="" type="checkbox"/>	<input type="checkbox"/>	<input type="checkbox"/>	<input type="checkbox"/>

AUTHENTICATED BY:

PETE WILSON

Mayor of The City of San Diego, California.

CHARLES G. ABDELNOUR

City Clerk of The City of San Diego, California.

By *Ally D. Newitt* Deputy.

(Seal)

RECEIVED  
 CITY CLERK'S OFFICE  
 1978 FEB 16 11:03 AM  
 SAN DIEGO, CALIF.

MICROFILMED

Office of the City Clerk, San Diego, California

Resolution Number 220608 Adopted APR 4 1978