

RESOLUTION NO. 220683

R. 78-1627
(Rev.)

A RESOLUTION ESTABLISHING AN UNDERGROUND UTILITY DISTRICT TO BE KNOWN AND DENOMINATED AS THE KETTNER BOULEVARD PHASE I (PALM STREET TO LAUREL STREET) AND INDIA STREET (MAPLE STREET TO KALMIA STREET) UNDERGROUND UTILITY DISTRICT.

WHEREAS, by Resolution No. 220499, a public hearing was called for on APR 18 1978 at the hour of 8:30 a.m. in the Council Chambers of the City Administration Building, 202 C Street, San Diego, California, to determine whether the public health, safety or general welfare requires the removal of poles, overhead wires and associated structures and the underground installation of wires and facilities for supplying electric, communication, community antenna television or similar or associated service within that certain area of the City of San Diego more particularly described as follows:

Lots 4, 8 and 9, Block 104; Parcels 1, 2 and 3, PARCEL MAP 6079; Lots 4 through 9, Block 90; Lots 1 through 12, Block 77; Lots 5 and 6, Block 92; Lots 1 through 10, Block 89; Lots 1 through 12, Block 78; Lots 1 and 7 through 12, Block 75; Lots 11 and 12, Block 66; Lots 3 through 6, Block 74; Lots 1, 2, 11 and 12, Block 67; all in MIDDLETOWN, MAP 4134-R.

Said district shall also include the following described public rights-of-way:

KETTNER BOULEVARD between a line parallel to and 80 feet north of the northerly line of Olive Street and a line parallel to and 50 feet south of the southerly line of Laurel Street; INDIA STREET between the southerly line of Maple Street and a line parallel to and 100 feet south of the southerly line of Kalmia Street; OLIVE STREET between the Atchison, Topeka and Santa Fe Railroad and Interstate 5 rights-of-way; MAPLE STREET between the easterly line of Kettner Boulevard and Interstate 5 right-of-way; LAUREL STREET between a line parallel to and 125 feet west of the westerly line of Kettner Boulevard and the westerly line of Columbia Street; KALMIA STREET between a line parallel to and 100 feet west of the westerly line of India Street and the westerly line of said street.

and all as more particularly shown on Drawing No. 17640-D entitled "KETTNER BOULEVARD PHASE I (Palm Street to Laurel Street) and INDIA STREET (Maple Street to Kalmia Street) UNDERGROUND UTILITY DISTRICT," copies of which are on file in the office of the City Clerk as Document No. 762982 and attached hereto and incorporated herein as Exhibit A; and

WHEREAS, notice of such hearing has been given by the City Clerk to all affected property owners as defined in Chapter VI, Article 1, Division 5 of the San Diego Municipal Code, and the utilities concerned in the manner and for the time required by law; and

WHEREAS, such hearing has been duly and regularly held and all persons interested have been given an opportunity to be heard; NOW, THEREFORE,

BE IT RESOLVED, by the Council of The City of San Diego, as follows:

1. The City Council does hereby find and determine that the public health, safety and general welfare require the removal of poles, overhead wires and associated overhead structures and the underground installation of wires and facilities for supplying electric, communication, community antenna television or similar or associated service within the area set forth above and that pursuant to Chapter VI, Article 1, Division 5 of the San Diego Municipal Code, the above-described area is hereby declared to be an underground utility district in the City of San Diego, and the maps and document referred to above are hereby incorporated as a part of this resolution.


2. The City Council shall by subsequent resolution fix the date upon which the property in the district must be ready to receive underground service, and shall by subsequent resolution order the removal of all poles, overhead wires and associated overhead structures and the underground installation of wires and facilities for supplying electric, communication, community antenna television or similar or associated service.

3. The City Clerk be and he is hereby instructed to notify all affected persons as defined in Chapter VI, Article 1, Division 5 of the San Diego Municipal Code, and all affected utility companies of the adoption of this resolution within fifteen (15) days after the date of such adoption. The City Clerk shall further notify said affected persons as defined in Chapter VI, Article 1, Division 5 of the San Diego Municipal Code of the necessity that if they desire to continue to receive electric, communication, community antenna television or similar or associated service, they shall provide at their own expense all necessary facility changes on their premises so as to receive underground service from the lines relocated underground of the supplying utility company subject

3. The City Clerk be and he is hereby instructed to notify all affected persons as defined in Chapter VI, Article 1, Division 5 of the San Diego Municipal Code, and all affected utility companies of the adoption of this resolution within fifteen (15) days after the date of such adoption. The City Clerk shall further notify said affected persons as defined in Chapter VI, Article 1, Division 5 of the San Diego Municipal Code of the necessity that if they desire to continue to receive electric, communication, community antenna television or similar or associated service, they

shall provide at their own expense all necessary facility changes on their premises so as to receive underground service from the lines relocated underground of the supplying utility company subject to applicable rules, regulations and tariffs of the respective utility company on file with the Public Utilities Commission of the State of California (as of the date of adoption of this resolution) and subject to all other applicable requirements of State law and City ordinances. The Clerk's notification shall be made in the manner provided in Chapter VI, Article 1, Division 5 of the San Diego Municipal Code.

APPROVED: JOHN W. WITT, City Attorney

By 
C. M. Fitzpatrick
Senior Chief Deputy

CMF:vl:460

2/22/78

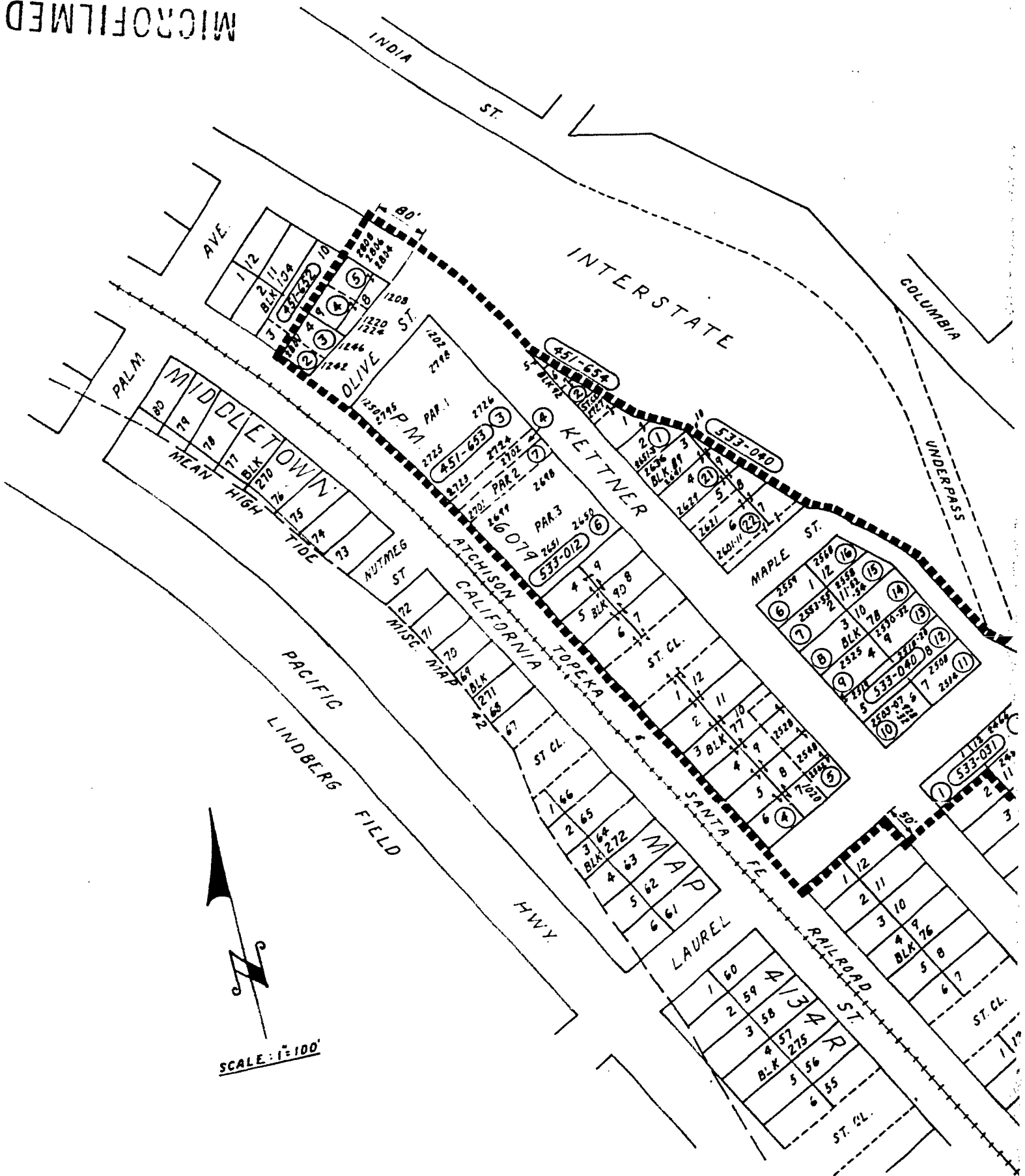
Or. Dept.: Eng. & Dev.

MICROFILMED

220683

02011

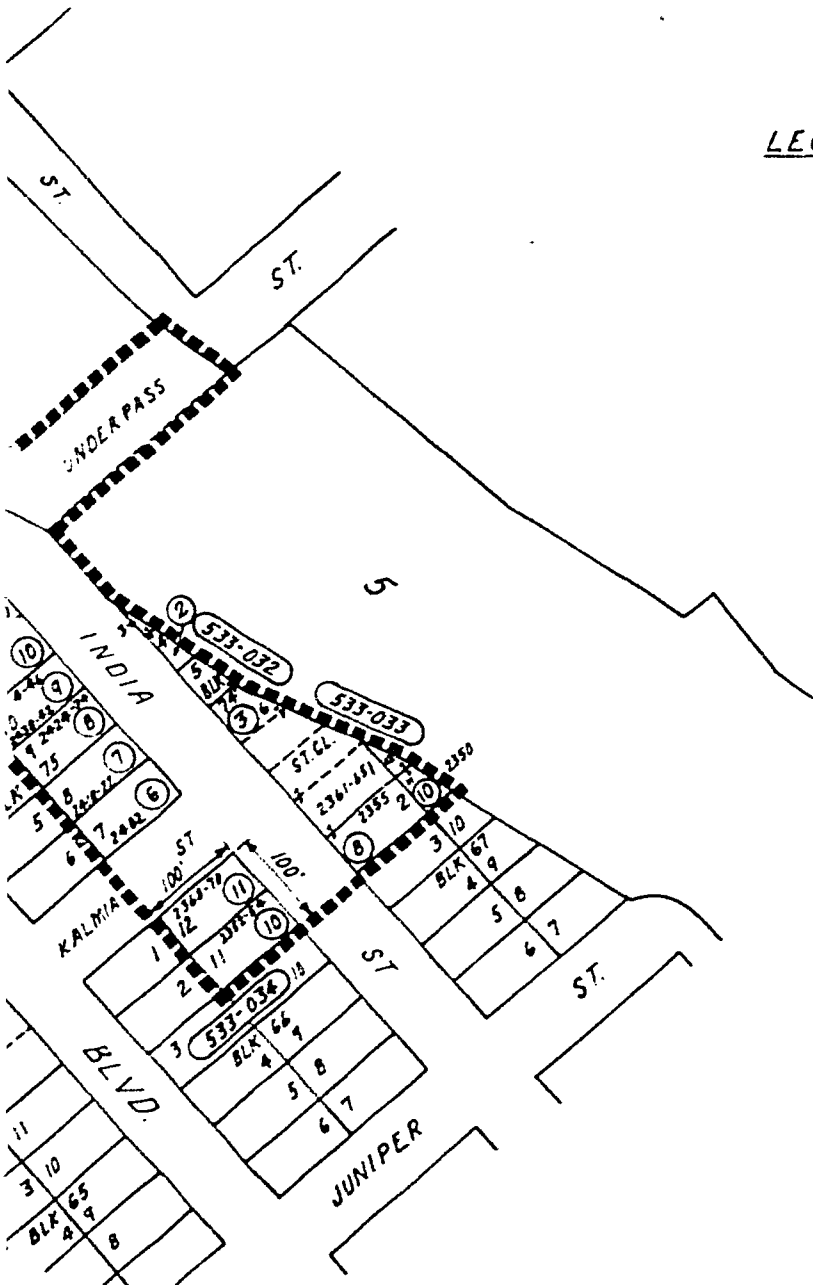
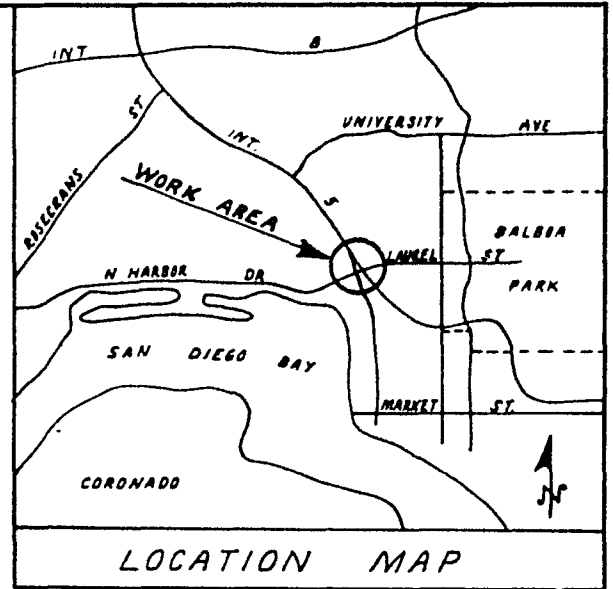
MICROFILMED



220683

02012

MICROFILMED



LEGEND:

- BOUNDARY OF UTILITY DISTRICT ■■■■■■
- COUNTY ASSESSORS BOOK & PAGE NO. (530-100)
- COUNTY ASSESSORS PARCEL NO. ①
- DISTRICT HOUSE NO. 2400
- DISTRICT LOT NO. 1

DOCUMENT NO. 762982
 FILED MAR 22 1978
 OFFICE OF THE CITY CLERK
 SAN DIEGO, CALIFORNIA

RESOLUTION NO. _____
 DATE ADOPTED _____

220683

| | | | |
|---|--|-----------------------|---------------------|
| KETTNER BOULEVARD - PHASE I | | | |
| (PALM AVE. TO LAUREL ST.) & INDIA STREET (MAPLE ST. TO KALMIA ST.) UNDERGROUND UTILITY DISTRICT | | | |
| CITY OF SAN DIEGO, CALIFORNIA | | NO. 117586 | |
| SHEET 1 OF 1 SHEETS | | DATE | |
| DESCRIPTION | | BY | APPROVED DATE FILED |
| ORIGINAL | | DW | 7/27/78 |
| AS BUILT | | | |
| CONTRACTOR | | DATE STARTED | |
| INSPECTOR | | DATE COMPLETED | |
| | | PROJECT ENGINEER | |
| | | LANDSCAPE COORDINATOR | |
| | | 206-1716 | |
| | | 17640-D | |

Passed and adopted by the Council of The City of San Diego on APR 18 1978
 by the following vote:

| Councilmen | Yeas | Nays | Excused | Absent |
|---------------------|-------------------------------------|--------------------------|--------------------------|-------------------------------------|
| Bill Mitchell | <input checked="" type="checkbox"/> | <input type="checkbox"/> | <input type="checkbox"/> | <input type="checkbox"/> |
| Maureen F. O'Connor | <input type="checkbox"/> | <input type="checkbox"/> | <input type="checkbox"/> | <input checked="" type="checkbox"/> |
| Bill Lowery | <input type="checkbox"/> | <input type="checkbox"/> | <input type="checkbox"/> | <input checked="" type="checkbox"/> |
| Leon L. Williams | <input checked="" type="checkbox"/> | <input type="checkbox"/> | <input type="checkbox"/> | <input type="checkbox"/> |
| Fred Schnaubelt | <input checked="" type="checkbox"/> | <input type="checkbox"/> | <input type="checkbox"/> | <input type="checkbox"/> |
| Tom Gade | <input checked="" type="checkbox"/> | <input type="checkbox"/> | <input type="checkbox"/> | <input type="checkbox"/> |
| Larry Stirling | <input type="checkbox"/> | <input type="checkbox"/> | <input type="checkbox"/> | <input checked="" type="checkbox"/> |
| Jess D. Haro | <input checked="" type="checkbox"/> | <input type="checkbox"/> | <input type="checkbox"/> | <input type="checkbox"/> |
| Mayor Pete Wilson | <input type="checkbox"/> | <input type="checkbox"/> | <input type="checkbox"/> | <input checked="" type="checkbox"/> |

AUTHENTICATED BY:

PETE WILSON
 Mayor of The City of San Diego, California.

CHARLES G. ABDELNOUR
 City Clerk of The City of San Diego, California.

By Betty Goodberg, Deputy.

(Seal)

| | | |
|---|---------------|----------------------------|
| Office of the City Clerk, San Diego, California | | |
| Resolution Number | 220683 | Adopted APR 18 1978 |