

APR 25 1978
(R.78-1459)

RESOLUTION NO. 220731

VACATION OF ALLEY IN BLOCK 32, LOMA ALTA MAP
NO. 1082

WHEREAS, it is proposed that the alley in Block 32,
Loma Alta Map No. 1082 be vacated; and

WHEREAS, there is no present or prospective use for the
alley either for the public street system for which the
right-of-way was originally acquired or for any other public
use of a like nature that can be anticipated; and

WHEREAS, the public will benefit from the vacation
through improved utilization of land; and

WHEREAS, the vacation or abandonment is not incon-
sistent with the General Plan or an approved Community Plan;
and

WHEREAS, the public street system for which the right-
of-way was originally acquired will not be detrimentally
affected by this vacation; NOW, THEREFORE,

BE IT RESOLVED, by the Council of The City of San
Diego, California, that the alley in Block 32, Loma Alta Map
No. 1082, as more particularly referred to in Resolution of
Intention No. 220503, is unnecessary for present or
prospective public street purposes.

BE IT FURTHER RESOLVED, that the alley in Block 32,
Loma Alta Map No. 1082, as more particularly shown on
Drawing No. 17196-D on file in the office of the City Clerk
as Document No. 762977, which said Drawing is
attached hereto and made a part hereof, be, and the same is
hereby ordered vacated.

MICROFILMED

02127

BE IT FURTHER RESOLVED, that the City Clerk shall cause a certified copy of this resolution, attested by him under seal, to be recorded in the office of the County Recorder.

APPROVED: JOHN W. WITT, City Attorney

By 
Harold O. Valderhaug, Deputy

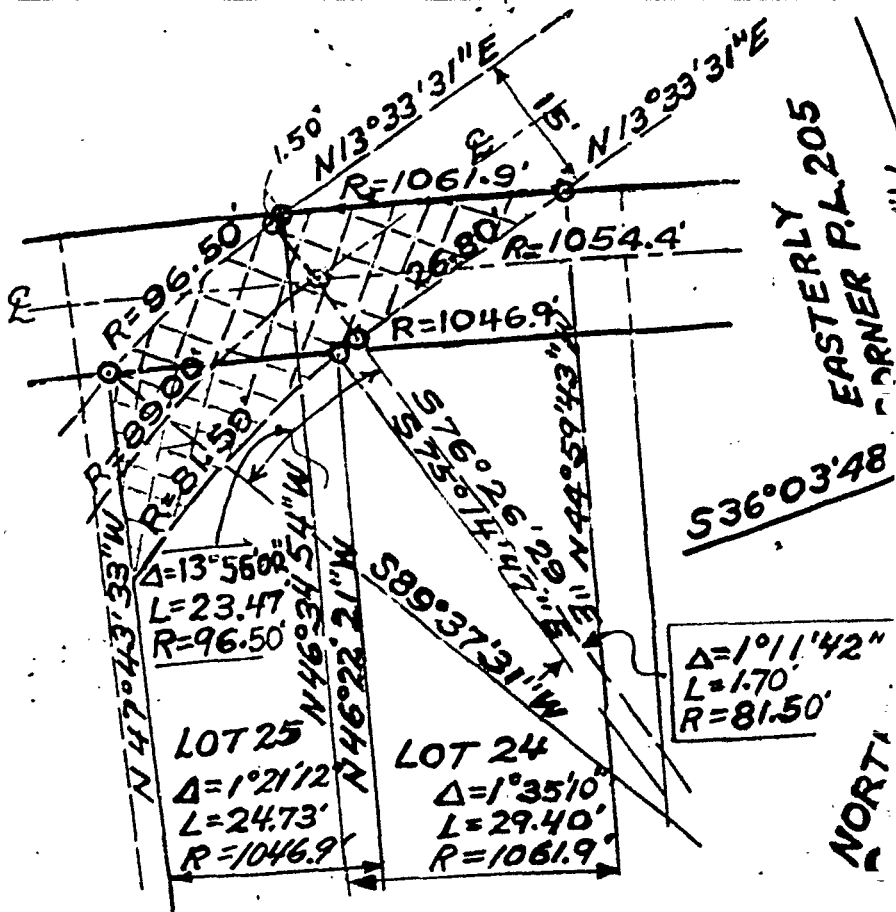
RECEIVED
CITY CLERK'S OFFICE
179 FEB -8 AM 10:05
SAN DIEGO, CALIF.

HOV:dm
2-2-78
Or. Dept.: E&D
W.O.: 27002
T.M.: 76-613
17196-D

220731

MICROFILMED
02128

220731



DETAIL "A"
 DRAIN EASEMENT
 RESERVATION
 IN ALLEY BLOCK 32
 LOMA ALTA NO. 2.

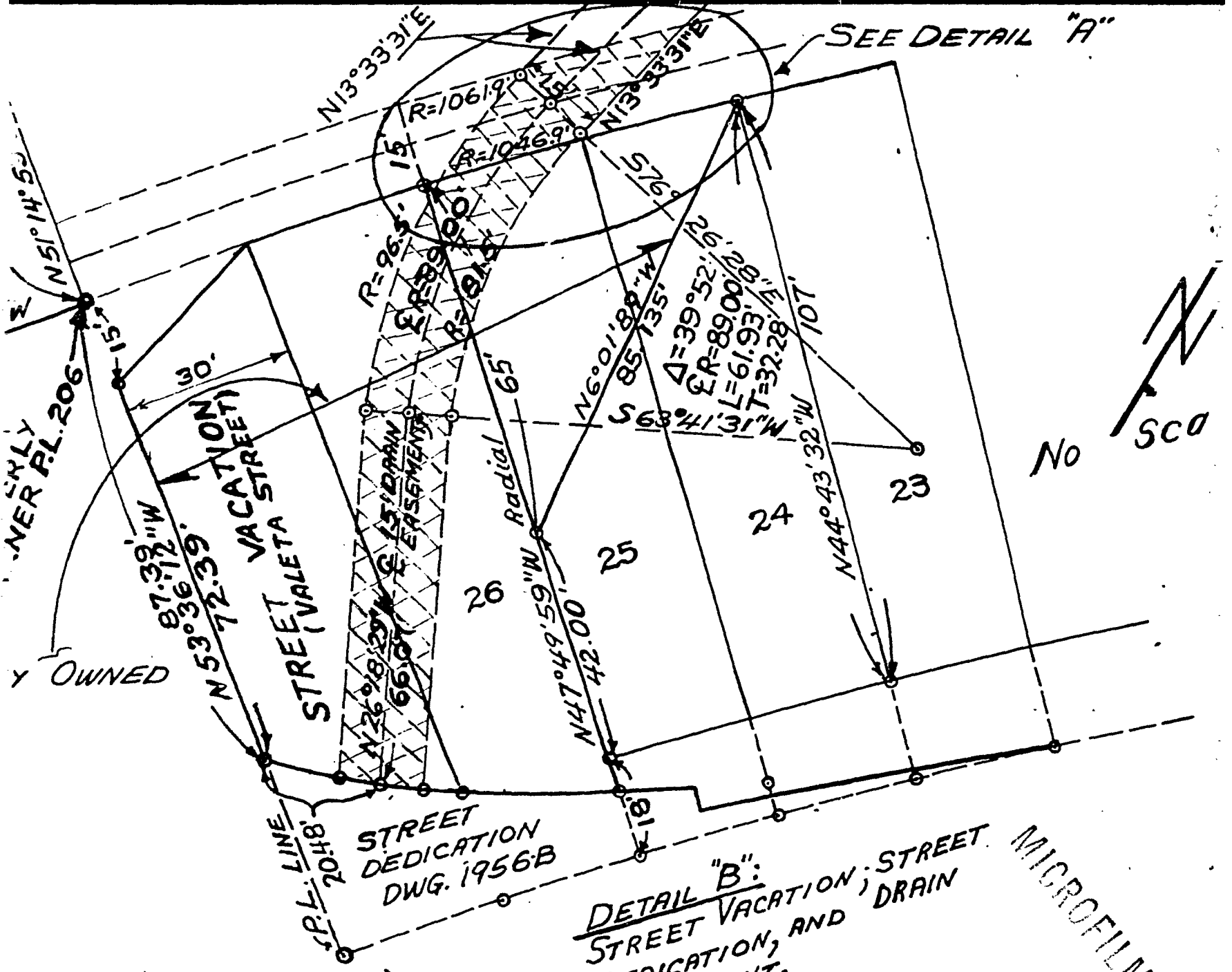
EASTERLY CORNER P.L. 205

NORTH

CI

MICROFILMED

1E Lot C



LOT A

DETAIL "B":
STREET VACATION, STREET
DEDICATION, AND DRAIN
EASEMENT.

MICROFILMED

R=1061.9'		$\Delta=35^\circ 31' 55''$		L=658.54'	
R=1046.9'		$\Delta=36^\circ 16' 14''$		L=662.73'	
AREA=9926.89		0.228 AC.		VACA.	
17	16	15	14	13	12
16	15	14	13	12	11
15	14	13	12	11	10
14	13	12	11	10	9

MAP 396

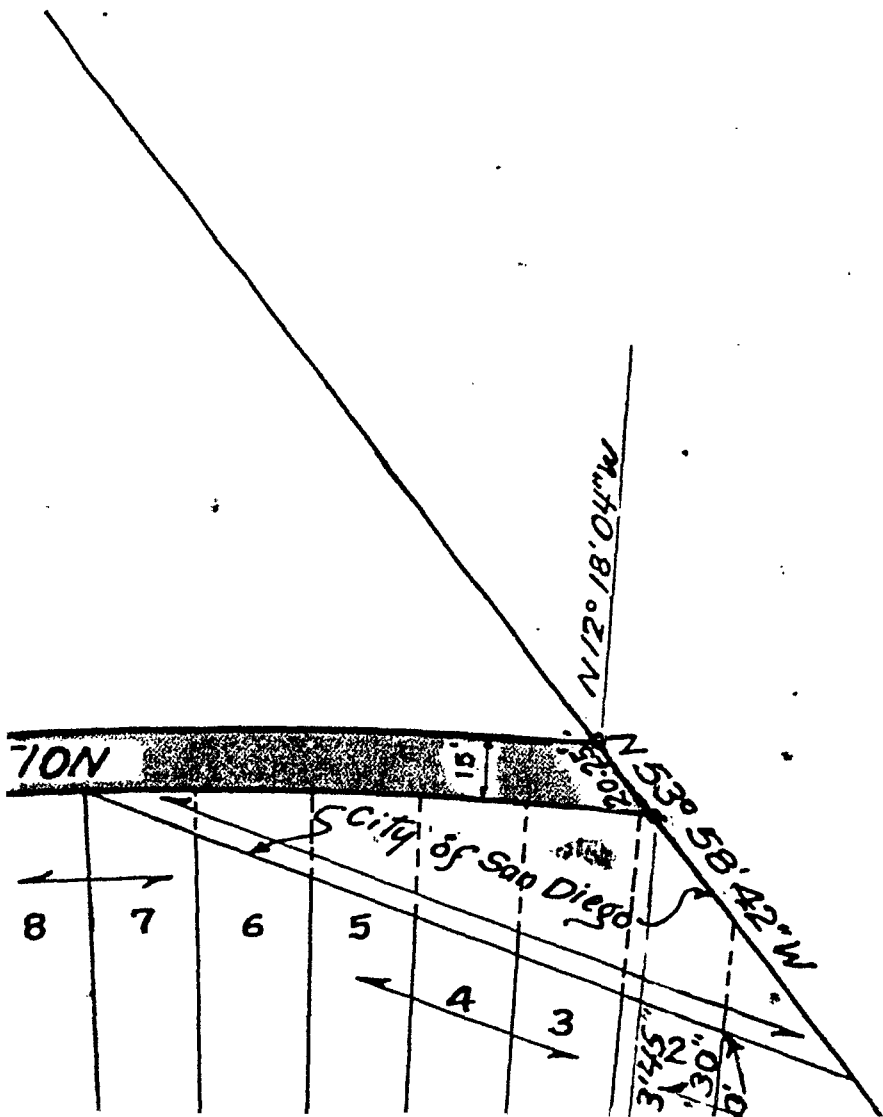
3

220731

02131

A

2



P.L. 212

MICROFILMED

4

220731

Q2132

LEGEND



FUTURE REQUIRED
EASEMENT IN PRESENT
CITY OWNED LAND



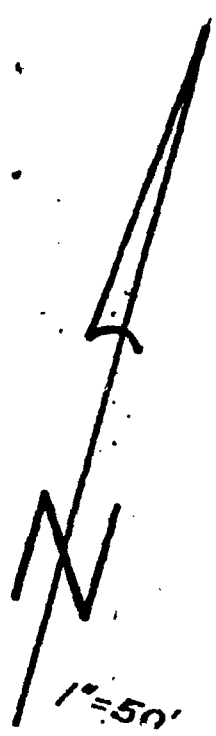
VACATION

REFERENCE DRAWINGS

3143-D
13389-D
14302-D
16078-D

1956-B
4233-B
5830-B
10434-B

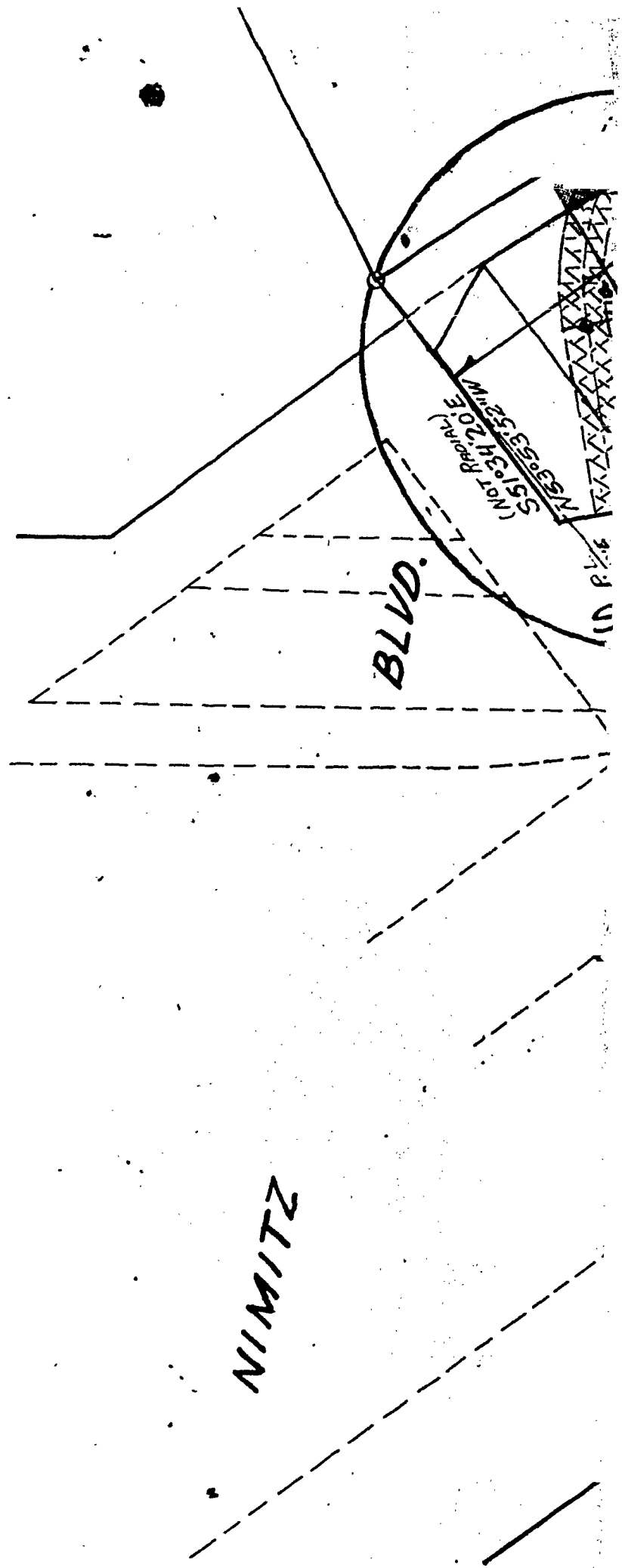
9590-L



Scale:

1"=50'

MICROFILMED

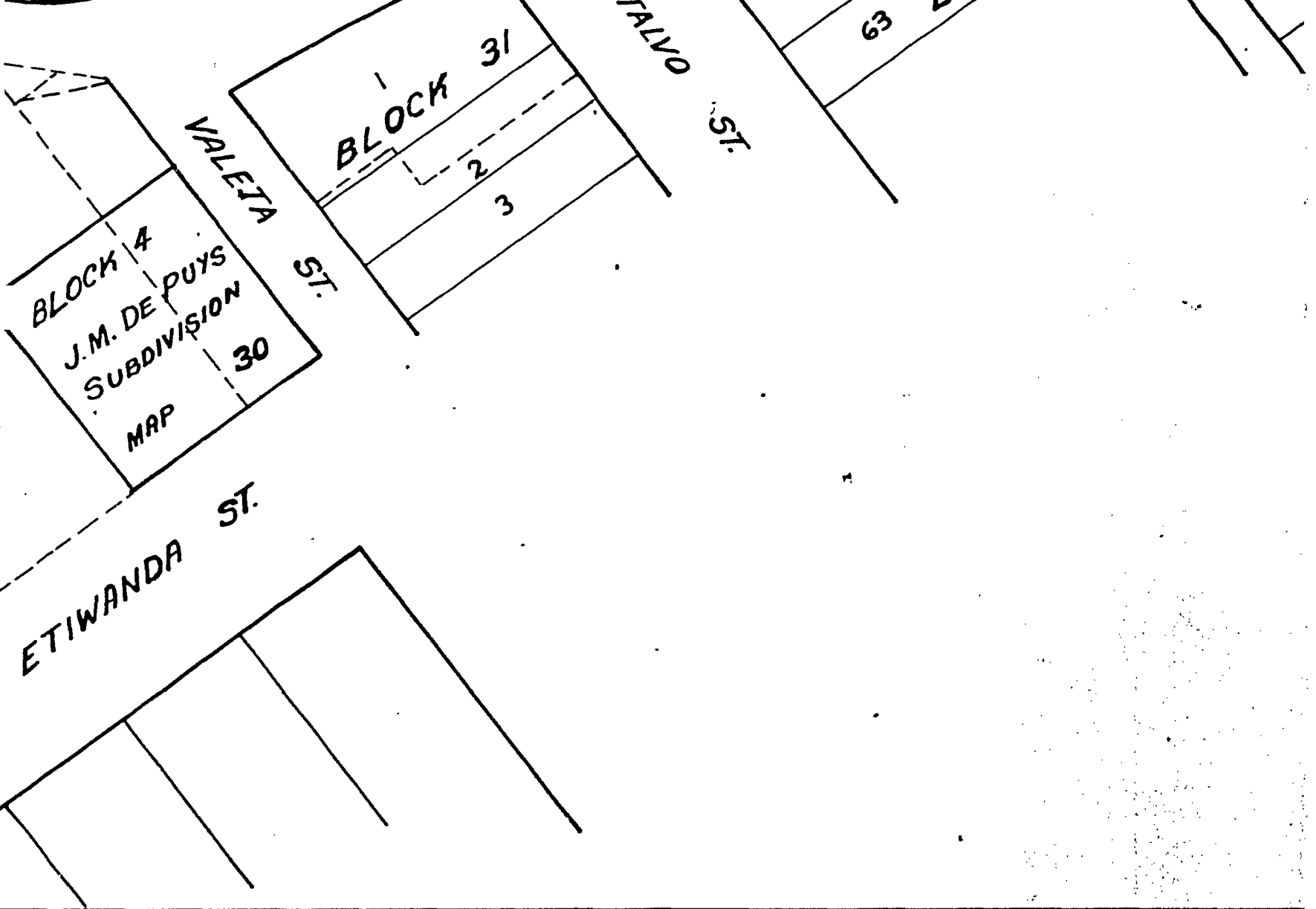
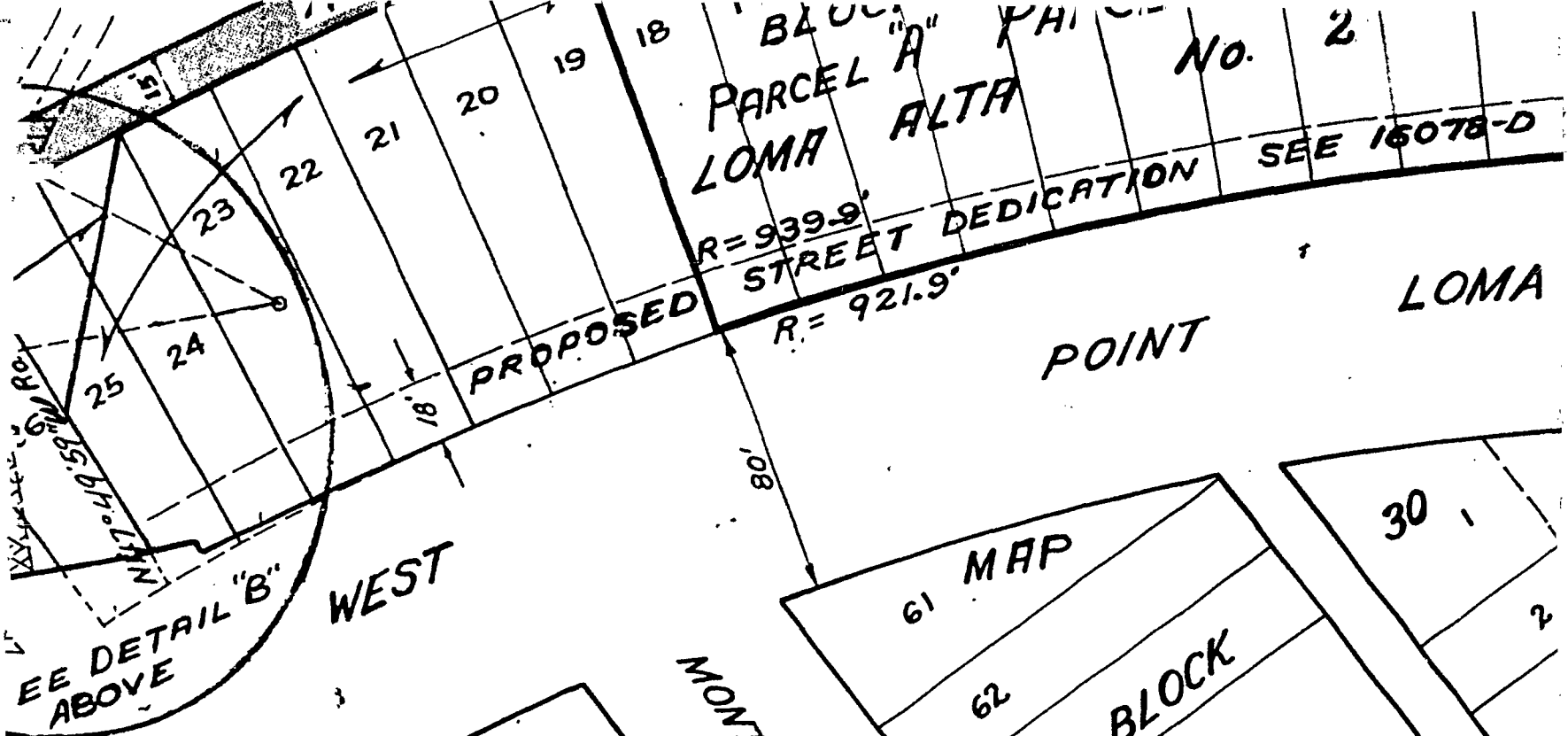


5

1E L000

02133

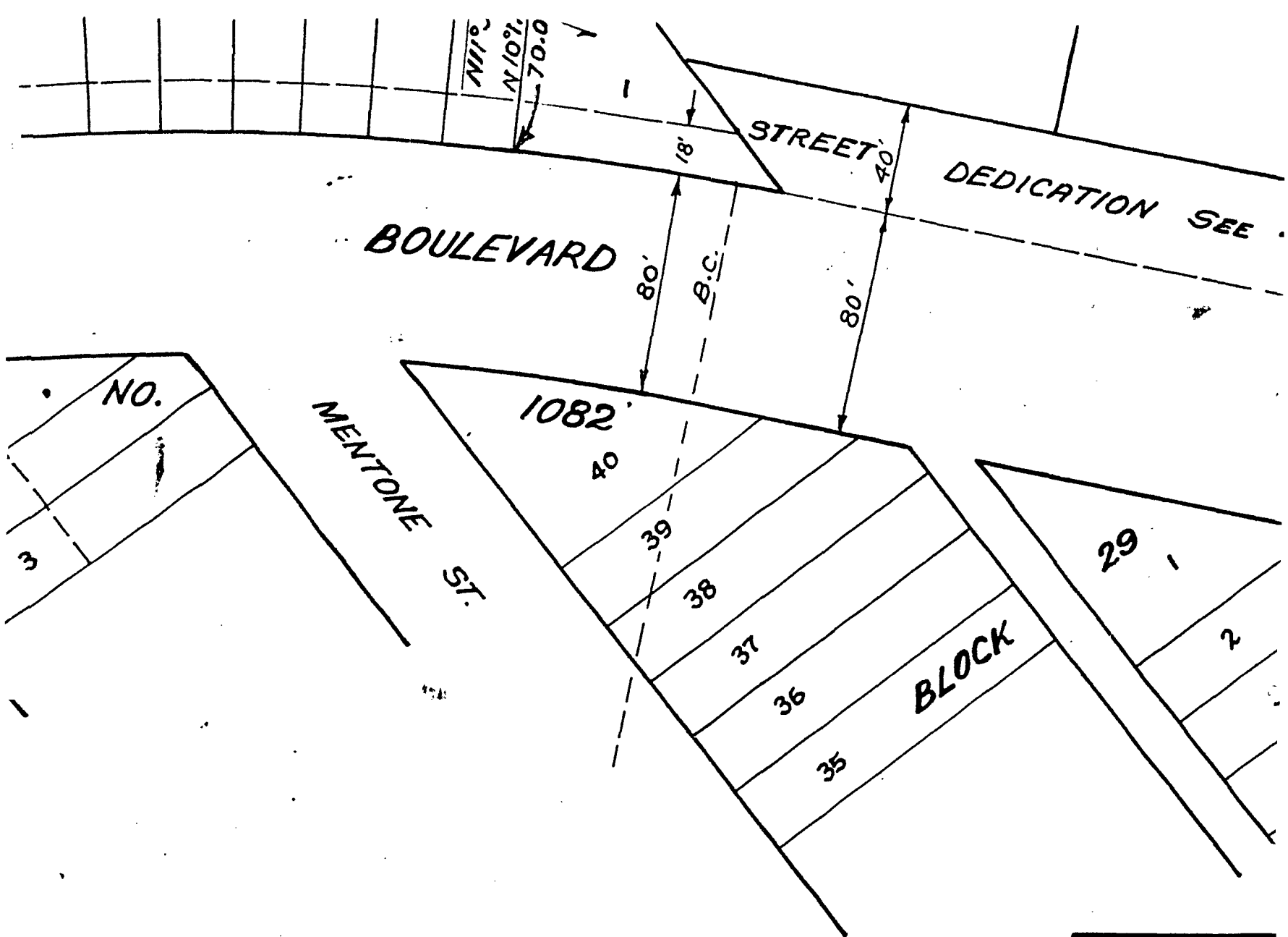
MICROFILMED



6 1E LOTT

02134

MICROFILMED



VACATION.

220731

7

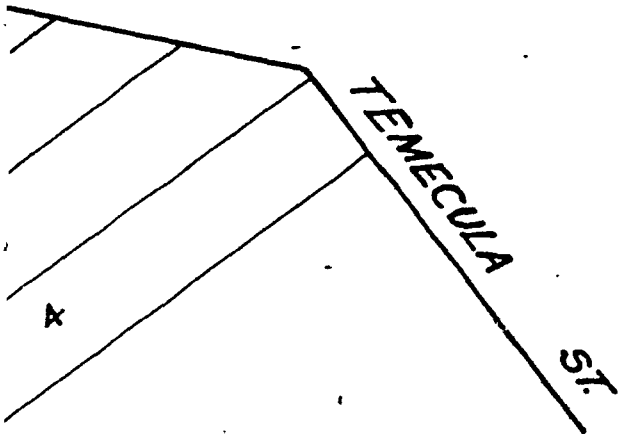
02135

MICROFILMED

THE BASIS OF BEARINGS
FOR THIS DRAWING IS:

SOUTH LEVEE- SAN DIEGO RIVER
FLOOD CHANNEL, I.E.: S81°50'22"W,
OLD TOWN. REF.: STATE OF
CALIF. R. OF W. MAP-L.O. 61507.

72B3-B



DOCUMENT NO. 762977

FILED MAR 22 1978

OFFICE OF THE CITY CLERK
SAN DIEGO, CALIFORNIA

**ALLEY ADJACENT TO LOTS 2 THRU 25 IN
BLOCK 32 LOMA ALTA No 2. MAP No. 1082,
AND FUTURE DRAINAGE EASEMENT**

CITY OF SAN DIEGO, CALIFORNIA DEPARTMENT OF TRANSPORTATION SHEET <u>1</u> OF <u>1</u> SHEETS					W.O. NO. <u>76-613 120122</u>
<i>J. P. [Signature]</i> FOR THE CITY ENGINEER			1-21-77 DATE		PROJECT ENGINEER
DESCRIPTION	BY	APPROVED	DATE	FILMED	APPROVALS
ORIGINAL	<i>[Signature]</i>				DIVISION HEAD
					<i>[Signature]</i> 12-6-77 CONTROL CERTIFICATION
					<u>214-1697</u> LAMBERT COORDINATES
AS BUILT					
CONTRACTOR _____			DATE STARTED _____		17196-D
INSPECTOR _____			DATE COMPLETED _____		

8 18 LOTT

02136

MICROFILMED

Passed and adopted by the Council of The City of San Diego on APR 25 1978,
by the following vote:

Councilmen	Yeas	Nays	Excused	Absent
Bill Mitchell	<input checked="" type="checkbox"/>	<input type="checkbox"/>	<input type="checkbox"/>	<input type="checkbox"/>
Maureen F. O'Connor	<input checked="" type="checkbox"/>	<input type="checkbox"/>	<input type="checkbox"/>	<input type="checkbox"/>
Bill Lowery	<input type="checkbox"/>	<input type="checkbox"/>	<input type="checkbox"/>	<input checked="" type="checkbox"/>
Leon L. Williams	<input type="checkbox"/>	<input type="checkbox"/>	<input type="checkbox"/>	<input checked="" type="checkbox"/>
Fred Schnaubelt	<input checked="" type="checkbox"/>	<input type="checkbox"/>	<input type="checkbox"/>	<input type="checkbox"/>
Tom Gade	<input type="checkbox"/>	<input type="checkbox"/>	<input type="checkbox"/>	<input checked="" type="checkbox"/>
Larry Stirling	<input checked="" type="checkbox"/>	<input type="checkbox"/>	<input type="checkbox"/>	<input type="checkbox"/>
Jess D. Haro	<input checked="" type="checkbox"/>	<input type="checkbox"/>	<input type="checkbox"/>	<input type="checkbox"/>
Mayor Pete Wilson	<input type="checkbox"/>	<input type="checkbox"/>	<input type="checkbox"/>	<input checked="" type="checkbox"/>

AUTHENTICATED BY:

PETE WILSON

Mayor of The City of San Diego, California.

CHARLES G. ABDELNOUR

City Clerk of The City of San Diego, California.

By Allyn D. Newitt, Deputy.

(Seal)

Office of the City Clerk, San Diego, California

Resolution Number 220731 Adopted APR 25 1978

CC-1276 (REV. 11-77)

02137

MICROFILMED