

RESOLUTION NO. 221109

R. 78-2030

A RESOLUTION ESTABLISHING AN UNDERGROUND UTILITY DISTRICT TO BE KNOWN AND DENOMINATED AS THE GRAND AVENUE (NOYES STREET TO MISSION BAY DRIVE) UNDERGROUND UTILITY DISTRICT. JUN 13 1978

WHEREAS, by Resolution No. 220811, a public hearing was called for on MAY 8 1978 at the hour of 2:00 p.m. in the Council Chambers of the City Administration Building, 202 C Street, San Diego, California, to determine whether the public health, safety or general welfare requires the removal of poles, overhead wires and associated structures and the underground installation of wires and facilities for supplying electric, communication, community antenna television or similar or associated service within that certain area of the City of San Diego more particularly described as follows:

Lots 1 through 12 BLOCK 244 PACIFIC BEACH MAP 854; the northeasterly corner of MISSION BAY SENIOR HIGH SCHOOL between the southerly line of Grand Avenue and a line parallel to and 100 feet south of said line and between the easterly boundary of MISSION BAY SENIOR HIGH SCHOOL, bordering on Rose Inlet and a line parallel to and 300 feet west of said boundary, MISSION BAY PARK TRACT RESUB. MAP 1530.

Said district shall also include the following described public rights-of-way:

GRAND AVENUE between a line parallel to and 125 feet west of the westerly line of Noyes Street which meets the adjoining undergrounding district, and its terminus at the westerly line of Mission Bay Drive; NOYES STREET between a line parallel to and 50 feet north of the northerly line of Grand Avenue and a line parallel to and 50 feet south of the southerly line of Grand Avenue; OLNEY STREET between a line parallel to and 50 feet north of the northerly line of Grand Avenue and a line parallel to and 50 feet south of the southerly line of Grand Avenue; QUINCY STREET between the

MICROFILMED

00718

southerly line of Grand Avenue and a line parallel to and 120 feet south of said southerly line; CULVER STREET between the northerly line of Grand Avenue and a line parallel to and 100 feet north of said northerly line; LEE STREET (non-dedicated) between the southerly line of Grand Avenue and a line parallel to and 50 feet south of said southerly line;

and all as more particularly shown on Drawing No. 17746-D entitled "GRAND AVENUE (Noyes Street to Mission Bay Drive) UNDERGROUND UTILITY DISTRICT," copies of which are on file in the office of the City Clerk as Document No. 763509 and attached hereto and incorporated herein as Exhibit A; and

WHEREAS, notice of such hearing has been given by the City Clerk to all affected property owners as defined in Chapter VI, Article 1, Division 5 of the San Diego Municipal Code, and the utilities concerned in the manner and for the time required by law; and

WHEREAS, such hearing has been duly and regularly held and all persons interested have been given an opportunity to be heard; NOW, THEREFORE,

BE IT RESOLVED, by the Council of The City of San Diego, as follows:

1. The City Council does hereby find and determine that the public health, safety and general welfare require the removal of all poles, overhead wires and associated overhead structures, including 69 KV Electrical Transmission facilities, and the underground installation of wires and facilities for supplying electric, communication, community antenna television or similar or associated service within the area set forth above and that

pursuant to Chapter VI, Article 1, Division 5 of the San Diego Municipal Code, the above-described area is hereby declared to be an underground utility district in the City of San Diego, and the maps and document referred to above are hereby incorporated as a part of this resolution.


2. The City Council shall by subsequent resolution fix the date upon which the property in the district must be ready to receive underground service, and shall by subsequent resolution order the removal of all poles, overhead wires and associated overhead structures and the underground installation of wires and facilities for supplying electric, communication, community antenna television or similar or associated service.

3. The City Clerk be and he is hereby instructed to notify all affected persons as defined in Chapter VI, Article 1, Division 5 of the San Diego Municipal Code, and all affected utility companies of the adoption of this resolution within fifteen (15) days after the date of such adoption. The City Clerk shall further notify said affected persons as defined in Chapter VI, Article 1, Division 5 of the San Diego Municipal Code of the necessity that if they desire to continue to receive electric, communication, community antenna television or similar or associated service, they shall provide at their own expense all necessary facility changes on their premises so as to receive underground service from the lines relocated underground of the supplying utility company subject to applicable rules, regulations and tariffs of the respective utility company on file with the Public Utilities Commission of the State of California (as of the date of adoption of this resolution) and subject to all other applicable requirements of State

MICROFILMED
221109 JUN 13 1978
00720

law and City ordinances. The Clerk's notification shall be made in the manner provided in Chapter VI, Article 1, Division 5 of the San Diego Municipal Code.

APPROVED: JOHN W. WITT, City Attorney

By 
C. M. Fitzpatrick
Senior Chief Deputy

CMF:vl:460
4/20/78
Or. Dept.: Eng. & Dev.

MICROFILMED

LEGEND:

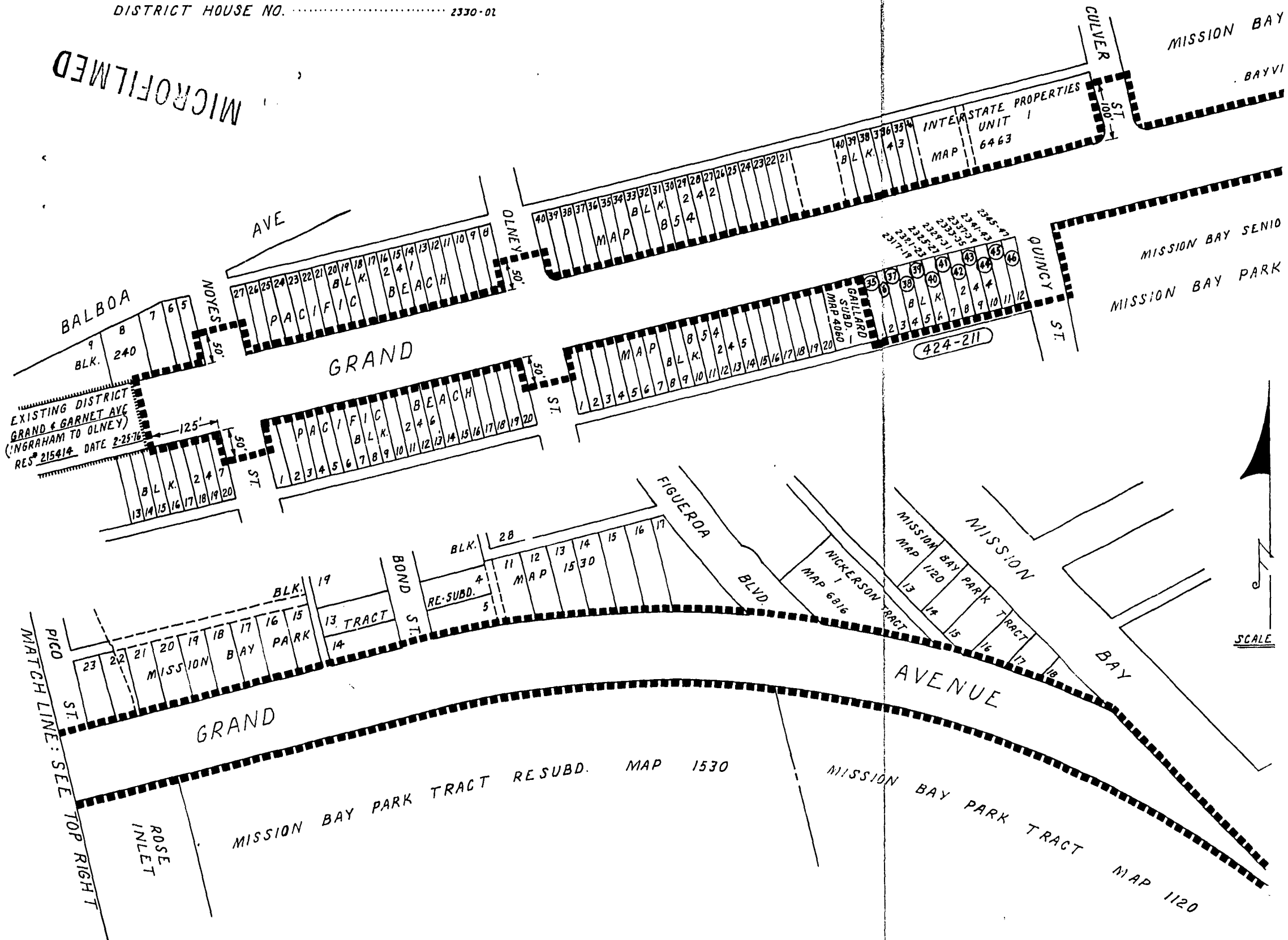
BOUNDARY OF UTILITY DISTRICT

COUNTY ASSESSORS BOOK & PAGE NO. (424-460)

COUNTY ASSESSORS PARCEL NO. ①

DISTRICT HOUSE NO. 2330-01

MICROFILMED



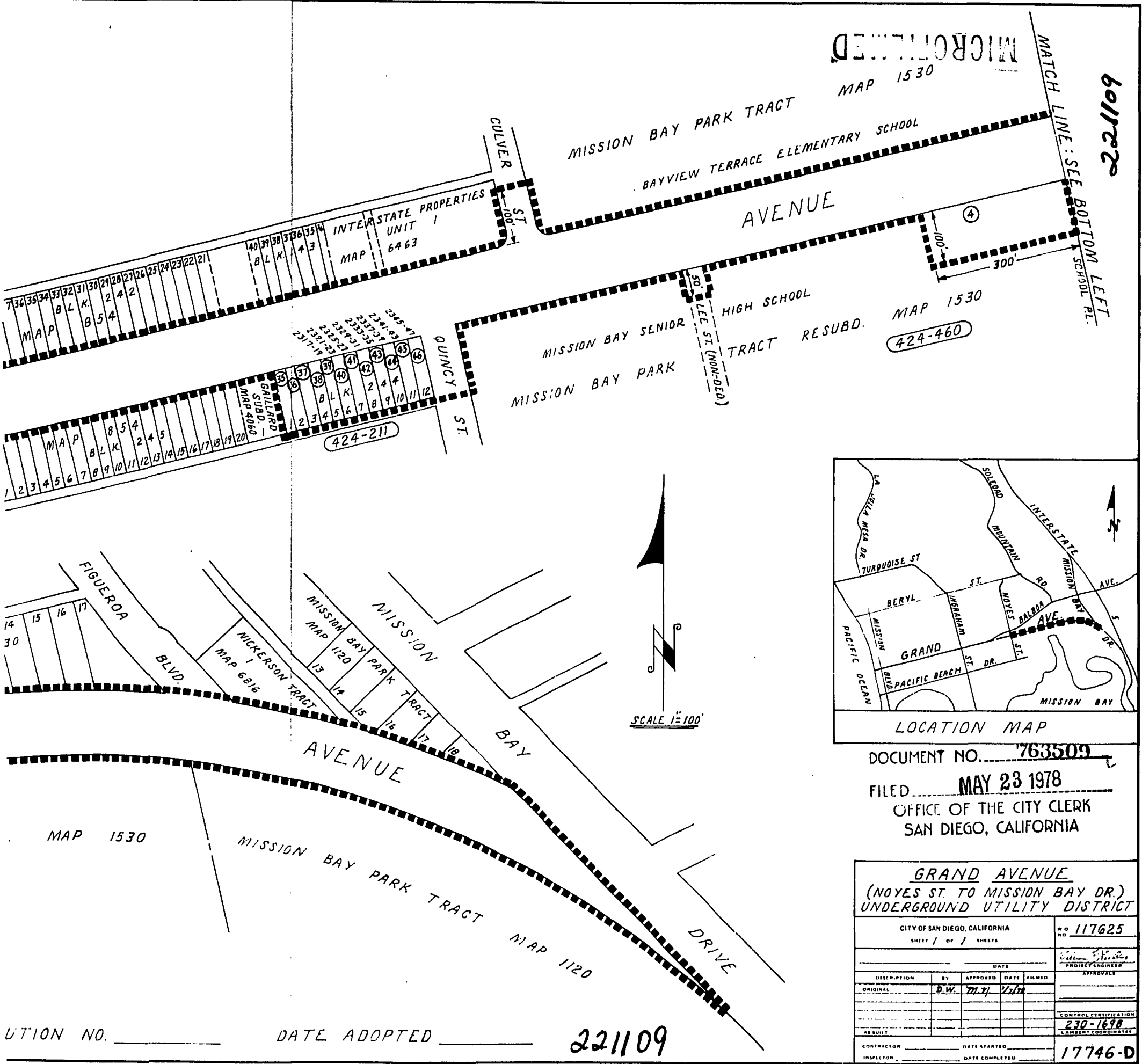
221109

RESOLUTION NO. _____

DATE ADOPTED _____

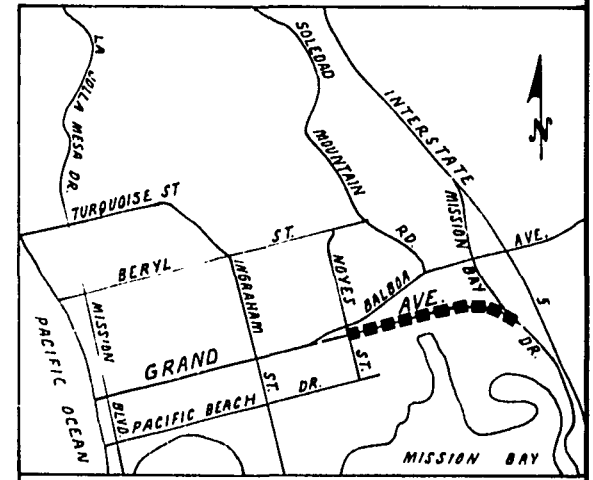

22110

00722



MICROFILMED
MAP 1530

601122
MATCH LINE: SEE BOTTOM LEFT SCHOOL PL.



LOCATION MAP

DOCUMENT NO. 763509
FILED MAY 23 1978
OFFICE OF THE CITY CLERK
SAN DIEGO, CALIFORNIA

CITY OF SAN DIEGO, CALIFORNIA					NO 117625
SHEET / OF / SHEETS					PROJECT ENGINEER
DATE					APPROVALS
DESCRIPTION	BY	APPROVED	DATE	FILMED	
ORIGINAL	D.W.		7/7/78	7/1/78	
CONTROL CERTIFICATION					
AS BUILT					230-1698
CONTRACTOR					LAMBERT COORDINATES
INSPECTOR					17746-D
DATE STARTED					
DATE COMPLETED					

UTION NO. _____ DATE ADOPTED _____ 221109

00722

00723

Passed and adopted by the Council of The City of San Diego on JUN 13 1978,
 by the following vote:

Councilmen	Yeas	Nays	Excused	Absent
Bill Mitchell	<input checked="" type="checkbox"/>	<input type="checkbox"/>	<input type="checkbox"/>	<input type="checkbox"/>
Maureen F. O'Connor	<input checked="" type="checkbox"/>	<input type="checkbox"/>	<input type="checkbox"/>	<input type="checkbox"/>
Bill Lowery	<input type="checkbox"/>	<input type="checkbox"/>	<input type="checkbox"/>	<input checked="" type="checkbox"/>
Leon L. Williams	<input type="checkbox"/>	<input type="checkbox"/>	<input type="checkbox"/>	<input checked="" type="checkbox"/>
Fred Schnaubelt	<input checked="" type="checkbox"/>	<input type="checkbox"/>	<input type="checkbox"/>	<input type="checkbox"/>
Tom Gade	<input checked="" type="checkbox"/>	<input type="checkbox"/>	<input type="checkbox"/>	<input type="checkbox"/>
Larry Stirling	<input checked="" type="checkbox"/>	<input type="checkbox"/>	<input type="checkbox"/>	<input type="checkbox"/>
Jess D. Haro	<input checked="" type="checkbox"/>	<input type="checkbox"/>	<input type="checkbox"/>	<input type="checkbox"/>
Mayor Pete Wilson	<input checked="" type="checkbox"/>	<input type="checkbox"/>	<input type="checkbox"/>	<input type="checkbox"/>

AUTHENTICATED BY:

PETE WILSON
 Mayor of The City of San Diego, California.

CHARLES G. ABDELNOUR
 City Clerk of The City of San Diego, California.

By *Ang D. Page*, Deputy.

(Seal)

RECEIVED
 CITY CLERK'S OFFICE
 1978 APR 27 PM 3:08
 SAN DIEGO, CALIF.

MICROFILMED

Office of the City Clerk, San Diego, California	
Resolution Number <u>221109</u>	Adopted <u>JUN 13 1978</u>