

RESOLUTION NO. 221276

(R.78-2327)

JUN 28 1978

VACATION OF SANTA ANITA AND SAN DIMAS  
STREETS AND THE ALLEY, MAP 3900

WHEREAS, it is proposed that SANTA ANITA AND SAN DIMAS STREETS AND THE ALLEY, MAP 3900 be vacated; and

WHEREAS, there is no present or prospective use for the streets or alley either for the public street system for which the right-of-way was originally acquired or for any other public use of a like nature that can be anticipated in that since a parcel map is being process which will consolidate all the individual parcels fronting on these streets and the alley, they will no longer be needed for access or circulation by the public; and

WHEREAS, the public will benefit from the vacation through improved utilization of land; and

WHEREAS, the vacation or abandonment is not inconsistent with the General Plan or an approved Community Plan; and

WHEREAS, the public street system for which the right-of-way was originally acquired will not be detrimentally affected by this vacation; NOW, THEREFORE,

BE IT RESOLVED, by the Council of The City of San Diego, California, that SANTA ANITA and SAN DIMAS STREETS and the ALLEY, MAP 3900, as more particularly referred to in Resolution of Intention No. 221048, is unnecessary for present or prospective public street purposes.

MICROFILMED

01166

BE IT FURTHER RESOLVED, that SANTA ANITA and SAN DIMAS STREETS and the ALLEY, MAP 3900, as more particularly shown on Drawing No. 17644-D on file in the office of the City Clerk as Document No. 763665, which said Drawing is attached hereto and made a part hereof, be, and the same is hereby ordered vacated.

BE IT FURTHER RESOLVED, that the City Clerk shall cause a certified copy of this resolution, attested by him under seal, to be recorded in the office of the County Recorder.

APPROVED: JOHN W. WITT, City Attorney

By   
Harold O. Valderhaug, Deputy

HOV:dm  
5/26/78  
Or.Dept.:E&D  
W.O.:27002  
T.M.:77-518  
17644-D

-2-

MICROFILMED

JUN 28 1978

221276

01167

THE  
FOLLOWING  
DOCUMENT  
IS THE BEST  
COPY  
AVAILABLE  
FOR  
FILMING

221276

01168

30

STREET LIMITS  
OF SAN DIMAS AVENUE.

29

$\Delta = 16^{\circ}35'00''$   
 $R = 130'$   
 $L = 37.63'$

$N. 89^{\circ}31'44'' W.$   
44.89'

30

MICROFILM

28

AVENUE D 237.28'

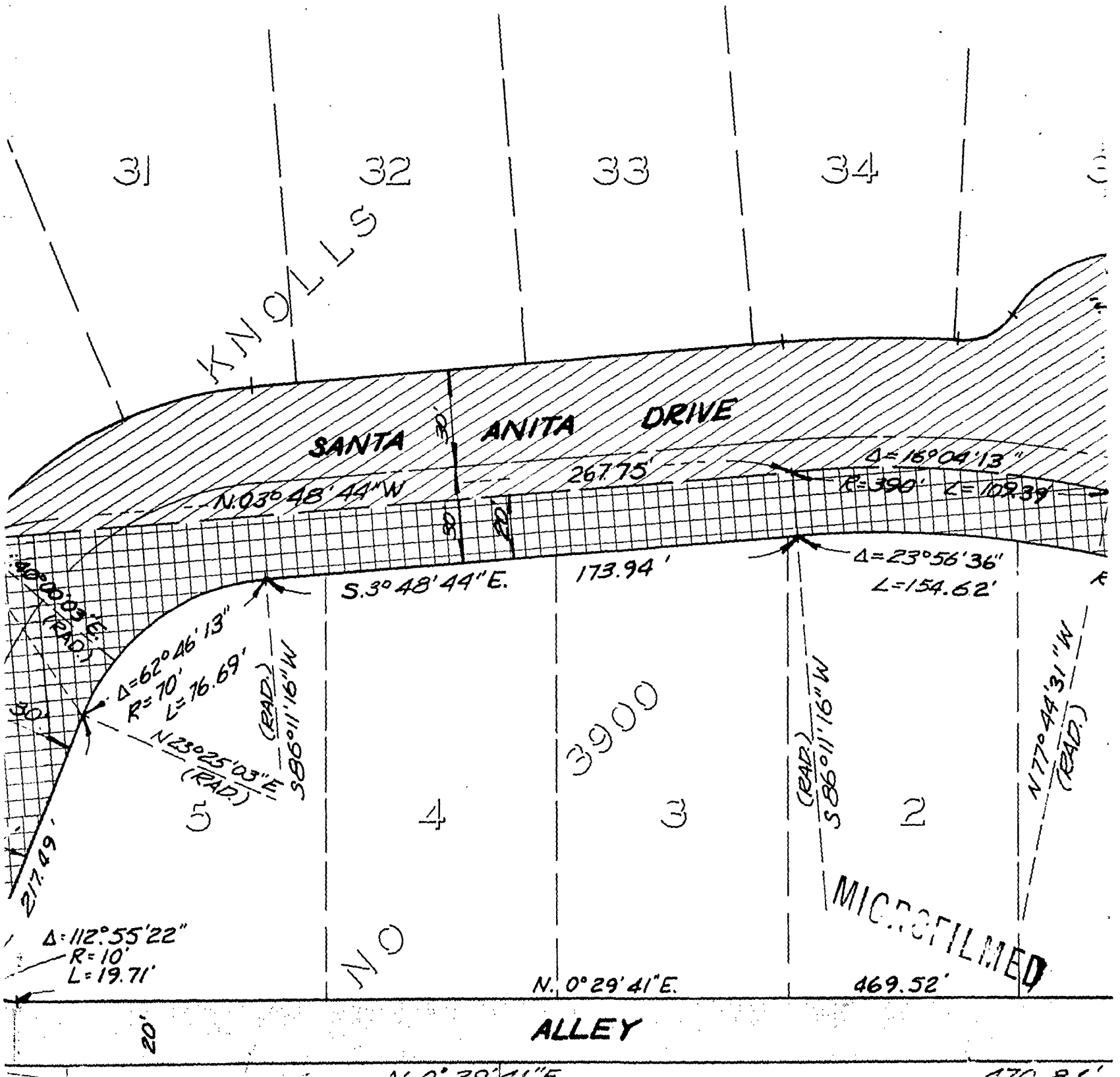
41.56'

~~SAN DIMAS AVENUE~~  
43.83'

ITY

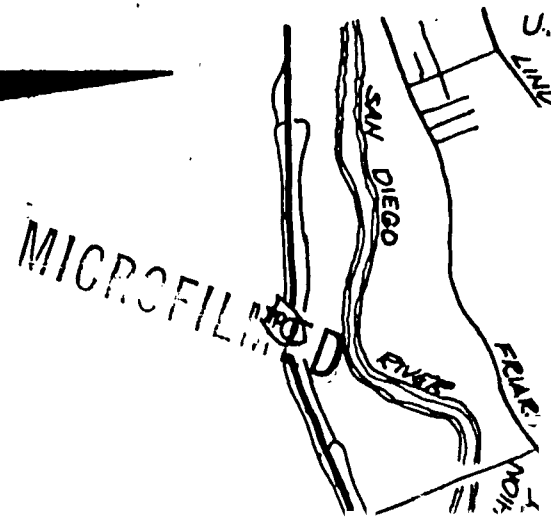
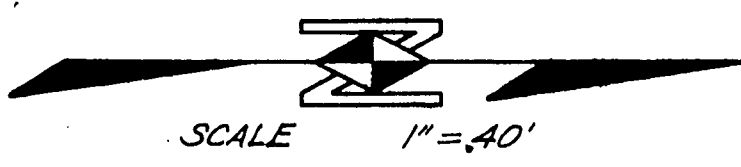
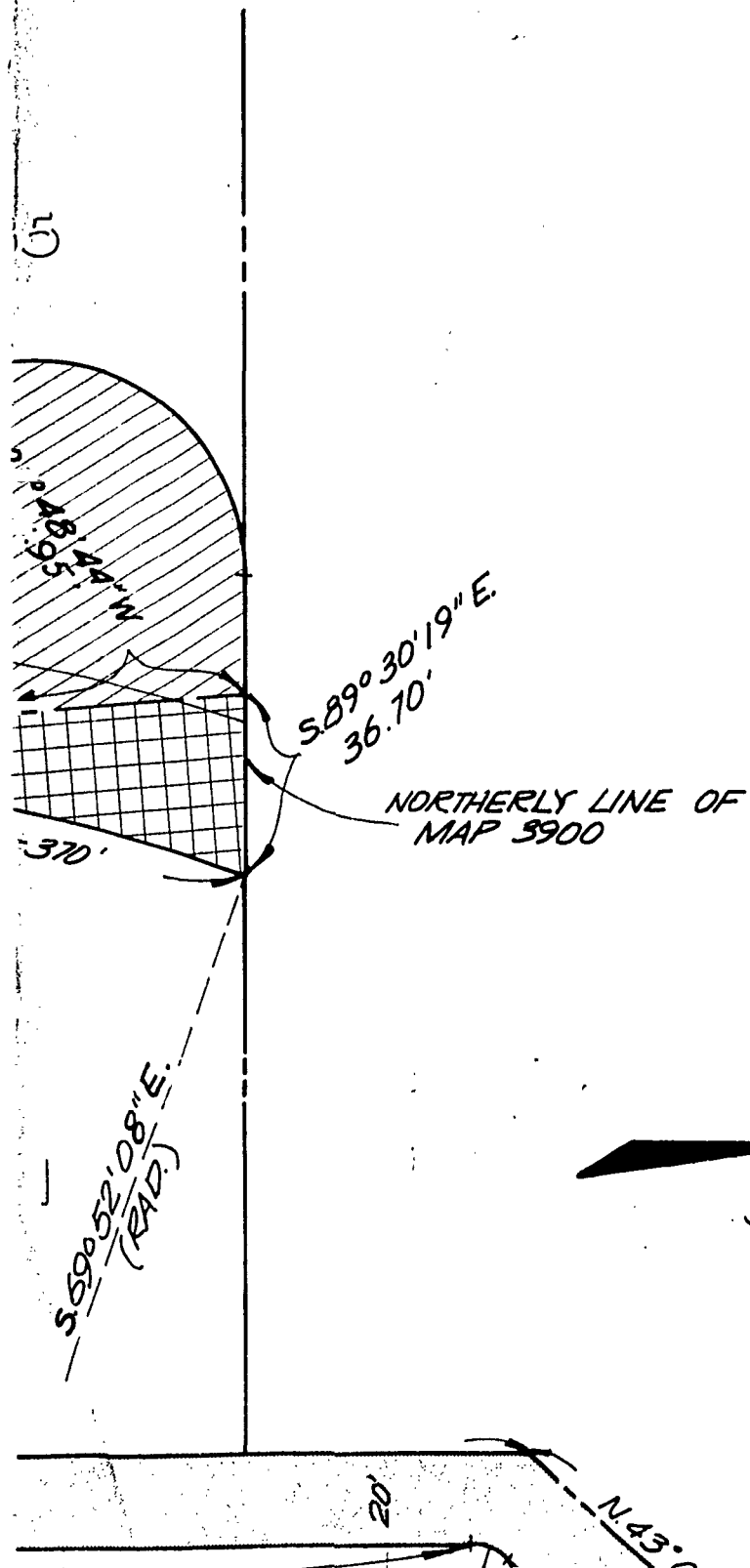
221276

01169



3 9 L 2 1 2 2




01170




221276 4

01171

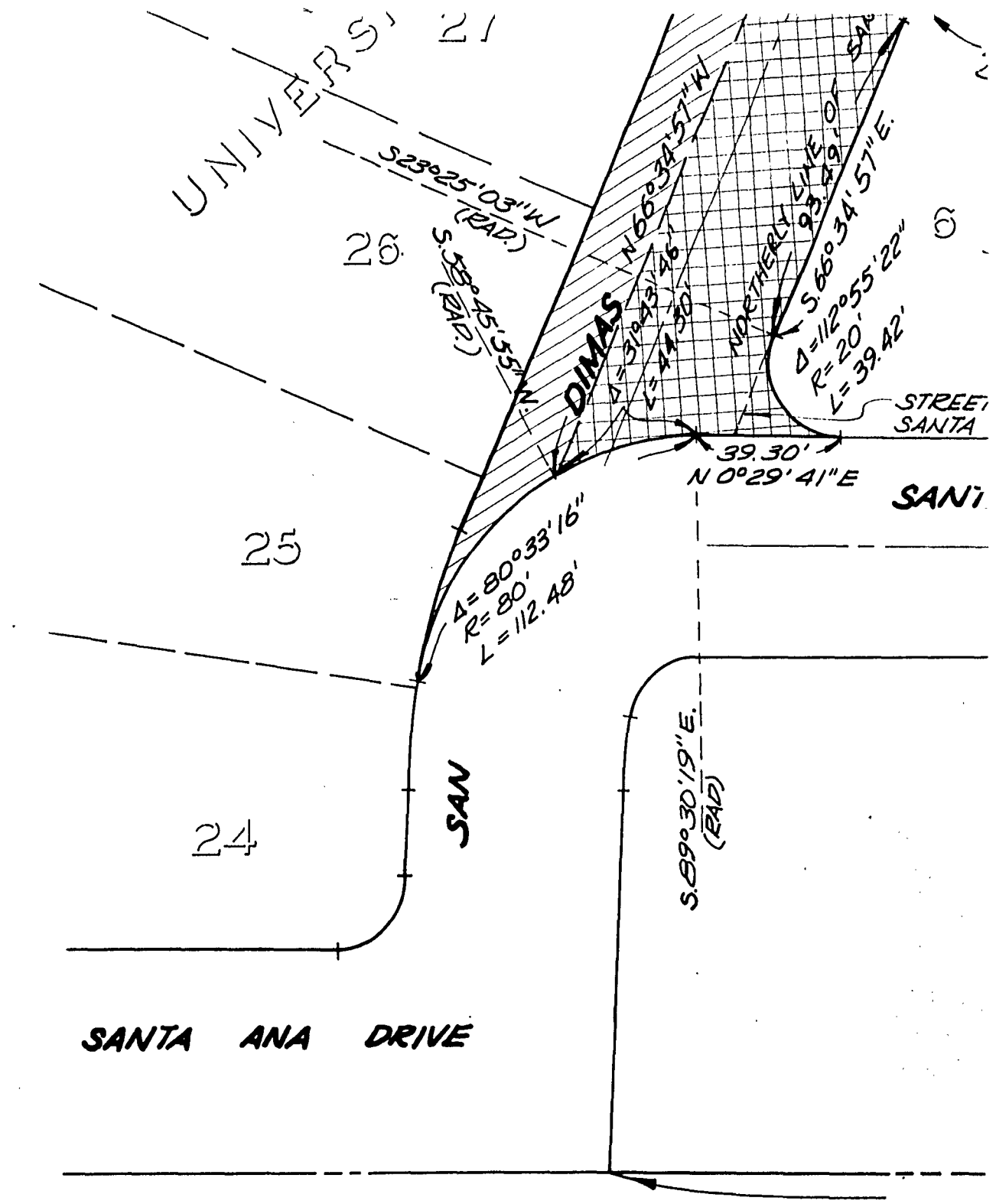
### LEGEND

- PORTION OF STREET VACATED 
- PORTION OF STREET VACATED WITH RESERVATION FOR GENERAL UTILITY EASEMENT. 
- ALLEY VACATED WITH RESERVATION FOR GENERAL UTILITY EASEMENT. 

**BASIS OF BEARINGS** FOR THIS DRAWING  
 IS THE CENTER LINE OF SANTA PAULA DRIVE PER  
 UNIVERSITY KNOLLS MAP 3900.  
 I.E. N 0°29'41"E



MICROFILMED



221276

5

MICROFILMED

01172



$\angle = 67^{\circ}04'38''$   
 $10'$   
 $11.71'$

MAR

7

8

9

10

11

LIMITS OF  
PAULA DRIVE

PAULA DRIVE

30'


30'

N.  $0^{\circ}29'41''$  E.

6

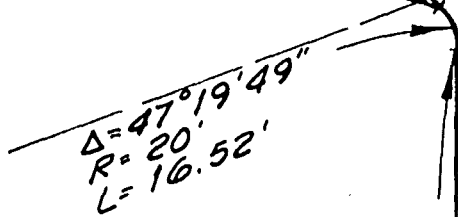

MICROFILMED

01173

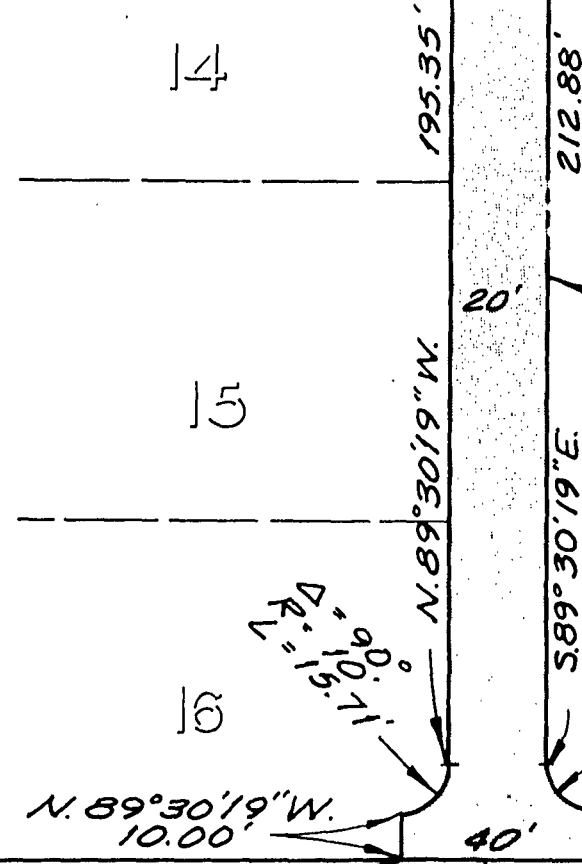


VICINITY  
NO SCALE

12



**NOTE:**  
ALL STREETS, PORTION OF S ALLEY TO BE VACATED AND ON UNIVERSITY KNOLLS M.



NORTHERLY LINE OF MAP 3900

EASTERLY LINE OF MAP 3900

DOCUMENT  
FILED  
OFFICE C  
SAN L.


**NASLAND ENC**  
 CIVIL ENGINEERING SURVEY  
 4855 RUFFNER STREET, SAN DIE  
 292-7770

7

MICROFILMED

01174

REF. DWG. MAP 3900, 5754-D 5756Y-D 5760-D

MAP

STREETS AND  
AS SHOWN  
MAP 3900

# STREET VACATION & GENERAL UTILITY EASEMENT

~ SANTA ANITA DRIVE, A PORTION  
OF SAN DIMAS AVENUE, A PORTION OF  
SANTA PAULA DRIVE AND ALL OF AN  
UNNAMED ALLEY ALL WITHIN UNIVERSITY  
KNOLLS MAP NO. 3900 FOR PROPOSED  
P.M. 77-206

763665  
JUN 9 1978  
THE CITY CLERK  
SAN DIEGO, CALIFORNIA

CITY OF SAN DIEGO, CALIFORNIA SHEET 1 OF 1 SHEET					77-518 W.O. NO. 27002	
<i>J. J. McLaughlin</i> FOR CITY ENGINEER					<i>Jan 19, 1978</i> DATE	
PROJECT ENGINEER					APPROVALS	
DESCRIPTION	BY	APPROVED	DATE	FILMED		
ORIGINAL						
<b>A</b> COMPLETE REVISION OF SHEET					<i>W. Moore</i> 11-18-78	
AS BUILT					CONTROL CERTIFICATION 222-1711	
CONTRACTOR _____ DATE STARTED _____					LAMBERT COORDINATES 17644 -D	
INSPECTOR _____ DATE COMPLETED _____						

**ENGINEERING**  
LAND PLANNING  
SAN DIEGO, CALIFORNIA 92111.  
77-1103

221276

8  
RECEIVED  
CITY CLERK'S OFFICE  
1978 JUN -8 PM 4:16  
SAN DIEGO, CALIF.

MICROFILMED

01175

JUN 28 1978

Passed and adopted by the Council of The City of San Diego on .....  
by the following vote:

Councilmen	Yeas	Nays	Excused	Absent
Bill Mitchell	<input checked="" type="checkbox"/>	<input type="checkbox"/>	<input type="checkbox"/>	<input type="checkbox"/>
Maureen F. O'Connor	<input type="checkbox"/>	<input type="checkbox"/>	<input type="checkbox"/>	<input checked="" type="checkbox"/>
Bill Lowery	<input checked="" type="checkbox"/>	<input type="checkbox"/>	<input type="checkbox"/>	<input type="checkbox"/>
Leon L. Williams	<input checked="" type="checkbox"/>	<input type="checkbox"/>	<input type="checkbox"/>	<input type="checkbox"/>
Fred Schnaubelt	<input checked="" type="checkbox"/>	<input type="checkbox"/>	<input type="checkbox"/>	<input type="checkbox"/>
Tom Gade	<input checked="" type="checkbox"/>	<input type="checkbox"/>	<input type="checkbox"/>	<input type="checkbox"/>
Larry Stirling	<input checked="" type="checkbox"/>	<input type="checkbox"/>	<input type="checkbox"/>	<input type="checkbox"/>
Jess D. Haro	<input checked="" type="checkbox"/>	<input type="checkbox"/>	<input type="checkbox"/>	<input type="checkbox"/>
Mayor Pete Wilson	<input type="checkbox"/>	<input type="checkbox"/>	<input type="checkbox"/>	<input checked="" type="checkbox"/>

AUTHENTICATED BY:

PETE WILSON

Mayor of The City of San Diego, California.

CHARLES G. ABDELNOUR

City Clerk of The City of San Diego, California.

By Petty Gooding, Deputy.

(Seal)

RECEIVED  
CITY CLERK'S OFFICE  
1978 JUN -1 AM 10:58  
SAN DIEGO, CALIF.

Office of the City Clerk, San Diego, California

Resolution Number 221276 Adopted JUN 28 1978