

DEC 19 1978

R. 79-637

RESOLUTION NO. 222470

A RESOLUTION ESTABLISHING AN UNDERGROUND UTILITY DISTRICT TO BE KNOWN AND DENOMINATED AS THE UNIVERSITY AVENUE (THIRD AVENUE TO CENTRE STREET) UNDERGROUND UTILITY DISTRICT.

WHEREAS, by Resolution No. 222033, a public hearing was called for on DEC 18 1978 at the hour of 2:00 p.m. in the Council Chambers of the City Administration Building, 202 C Street, San Diego, California, to determine whether the public health, safety or general welfare requires the removal of poles, overhead wires and associated structures and the underground installation of wires and facilities for supplying electric, communication, community antenna television or similar or associated service within that certain area of the City of San Diego more particularly described as follows:

The southerly 25 feet of Lot 11 BLOCK 8 HILLCREST ADDITION MAP 1069, the easterly 50 feet of Lot 14 BLOCK 1 NORTH SIDE ADDITION MAP 666, Lots 7 through 9 and the westerly portion of Lot A North of Lot 7 adjacent to the easterly line of Sixth Avenue G.A. BUSH ADDITION MAP 1915, Lot 10 and the northerly 25 feet of Lots 1 through 4 BLOCK 1 LA CANYADA VILLA TRACT MAP 1005, a portion of Lots 8, 9, and Lot 10 BLOCK D and a portion of Lot 34, BLOCK 16 ESTUDILLO AND CAPRONS ADDITION MAP 650, Lots 41 and 42 BLOCK 187 UNIVERSITY HEIGHTS MAP 558, County Assessor's Parcel Numbered 445-610-13 PORTION 1117 PUEBLO LANDS MM 36, the northerly 25 feet of Lot 1 BLOCK 1 and Lot 1 BLOCK 3 UNIVERSITY PLACE MAP 1363.

Said district shall also include the following described public rights-of-way:

UNIVERSITY AVENUE between the easterly line of Third Avenue and the easterly line of Centre Avenue, SIXTH AVENUE between a line parallel to and 50 feet south of the southerly line of University Avenue and the southerly line of Washington Street, SEVENTH AVENUE between the southerly line of University Avenue and a line parallel to and 25 feet north of the northerly line of said Avenue, TENTH AVENUE between a line parallel to and 25 feet south of the

MICROFILMED

02123

southerly line of University Avenue and the northerly line of the alley north of Cleveland Avenue, ALLEY (Block 16 North of University Avenue) between the easterly line of Highway 163 and the westerly line of Tenth Avenue, CLEVELAND AVENUE between the northerly line of University Avenue and the easterly line of Vermont Street, VERMONT STREET between a line parallel to and 25 feet south of the southerly line of University Avenue and the northerly line of Cleveland Avenue, RICHMOND STREET between a line parallel to and 25 feet south of the southerly line of University Avenue and a line parallel to and 75 feet north of the northerly line of University Avenue;

and all as more particularly shown on Drawing No. 18045-D entitled "UNIVERSITY AVENUE (Third Avenue to Centre Street) UNDERGROUND UTILITY DISTRICT," copies of which are on file in the office of the City Clerk as Document No. 764713 and attached hereto and incorporated herein as Exhibit A; and

WHEREAS, notice of such hearing has been given by the City Clerk to all affected property owners as defined in Chapter VI, Article 1, Division 5 of the San Diego Municipal Code, and the utilities concerned in the manner and for the time required by law; and

WHEREAS, such hearing has been duly and regularly held and all persons interested have been given an opportunity to be heard; NOW, THEREFORE,

BE IT RESOLVED, by the Council of The City of San Diego, as follows:

1. The City Council does hereby find and determine that the public health, safety and general welfare require the removal of poles, overhead wires and associated overhead structures and the underground installation of wires and facilities for supplying electric, communication, community antenna television or similar

MICROFILMED 222470  
-2-

02121


or associated service within the area set forth above and that pursuant to Chapter VI, Article 1, Division 5 of the San Diego Municipal Code, the above-described area is hereby declared to be an underground utility district in the City of San Diego, and the maps and document referred to above are hereby incorporated as a part of this resolution.

2. The City Council shall by subsequent resolution fix the date upon which the property in the district must be ready to receive underground service, and shall by subsequent resolution order the removal of all poles, overhead wires and associated overhead structures and the underground installation of wires and facilities for supplying electric, communication, community antenna television or similar or associated service.

3. The City Clerk be and he is hereby instructed to notify all affected persons as defined in Chapter VI, Article 1, Division 5 of the San Diego Municipal Code, and all affected utility companies of the adoption of this resolution within fifteen (15) days after the date of such adoption. The City Clerk shall further notify said affected persons as defined in Chapter VI, Article 1, Division 5 of the San Diego Municipal Code of the necessity that if they desire to continue to receive electric, communication, community antenna television or similar or associated service, they shall provide at their own expense all necessary facility changes on their premises so as to receive underground service from the lines relocated underground of the supplying utility company subject to applicable rules, regulations and tariffs of the respective

utility company on file with the Public Utilities Commission of the State of California (as of the date of adoption of this resolution) and subject to all other applicable requirements of State law and City ordinances. The Clerk's notification shall be made in the manner provided in Chapter VI, Article 1, Division 5 of the San Diego Municipal Code.

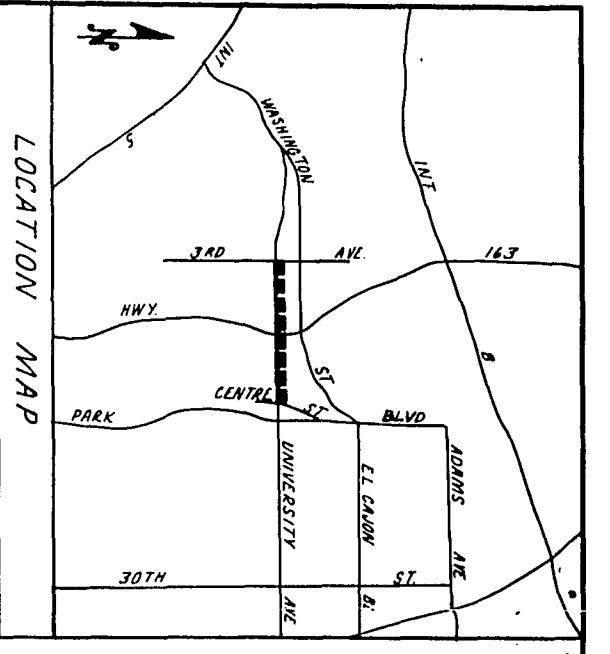
APPROVED: JOHN W. WITT, City Attorney

By   
C. M. Fitzpatrick  
Senior Chief Deputy

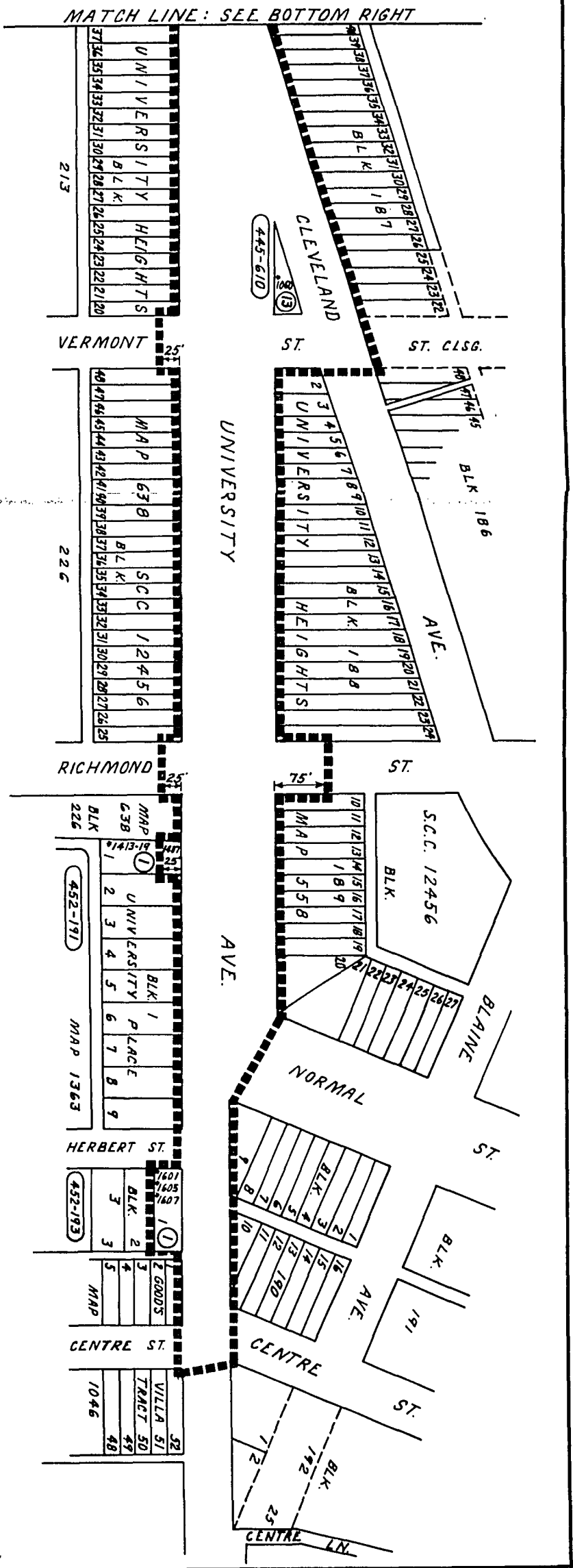
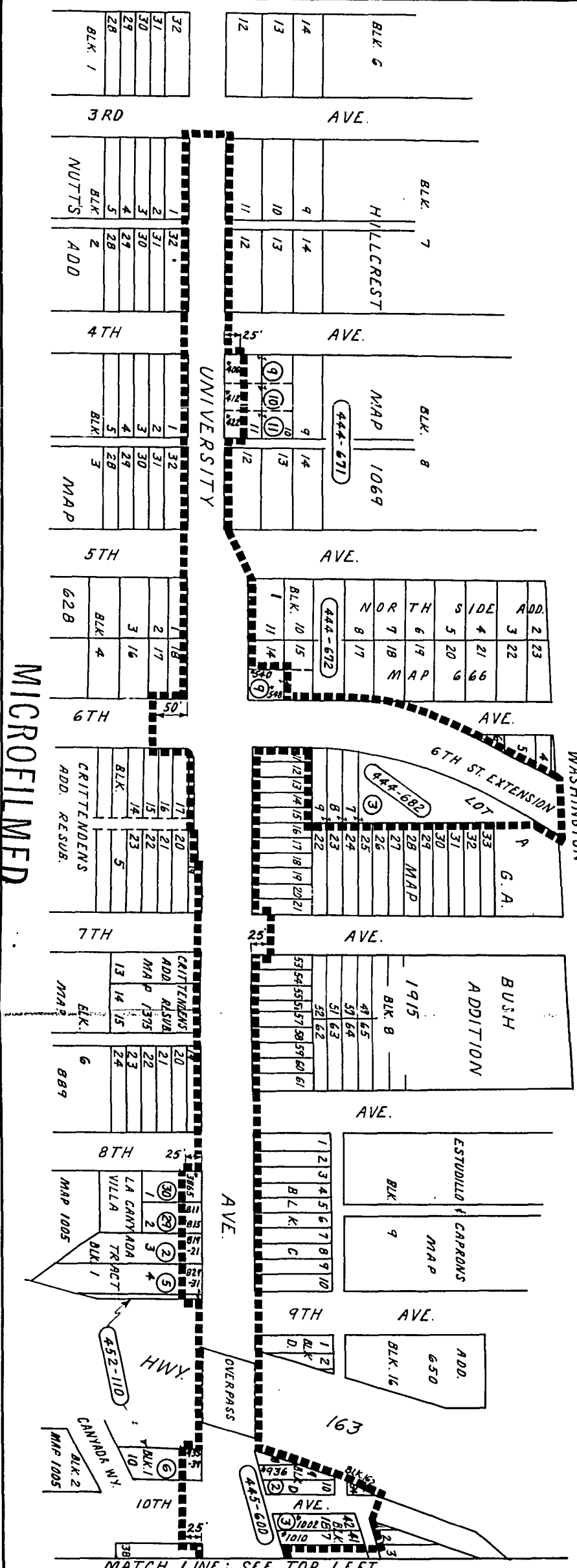
CMF:vl:460  
9/29/78  
Or. Dept.: Eng. & Dev.

MICROFILMED

222470  
02126



**LEGEND:**  
 BOUNDARY OF UTILITY DISTRICT: [Dashed line symbol]  
 COUNTY ASSESSOR'S BOOK & PAGE NO.: 445-600  
 COUNTY ASSESSOR'S PARCEL NO.: ①  
 DISTRICT HOUSE NO.: 1600



222470

MICROFILMED

02227

MICROFILMED

222470

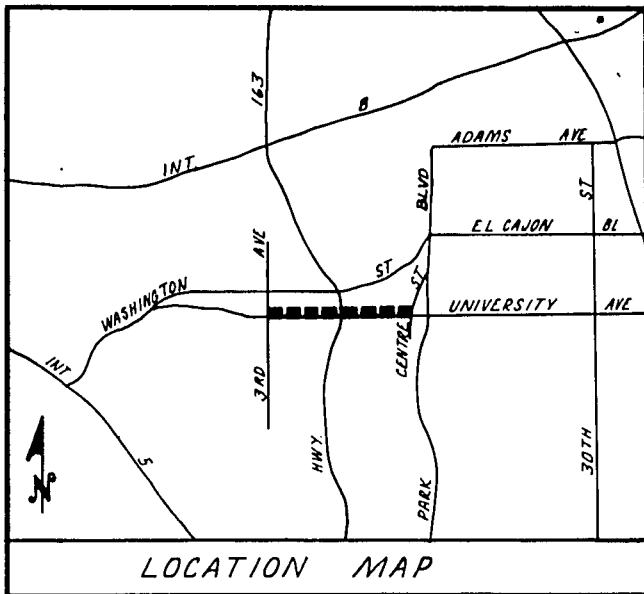
02128

UNIVERSITY AVENUE		
THIRD AVE. TO CENTRE ST.		
UNDERGROUND UTILITY DISTRICT		
CITY OF SAN DIEGO, CALIFORNIA		
SHEET 1 OF 1 SHEETS		
DESCRIPTION	DATE	BY
ORIGINAL	DAW/DR/DEG/02/78	
APPROVED		
DATE		
CONTRACT NO.	DATE COMPLETE	

RESOLUTION NO. 222033  
 DATE ADOPTED OCT 16 1978

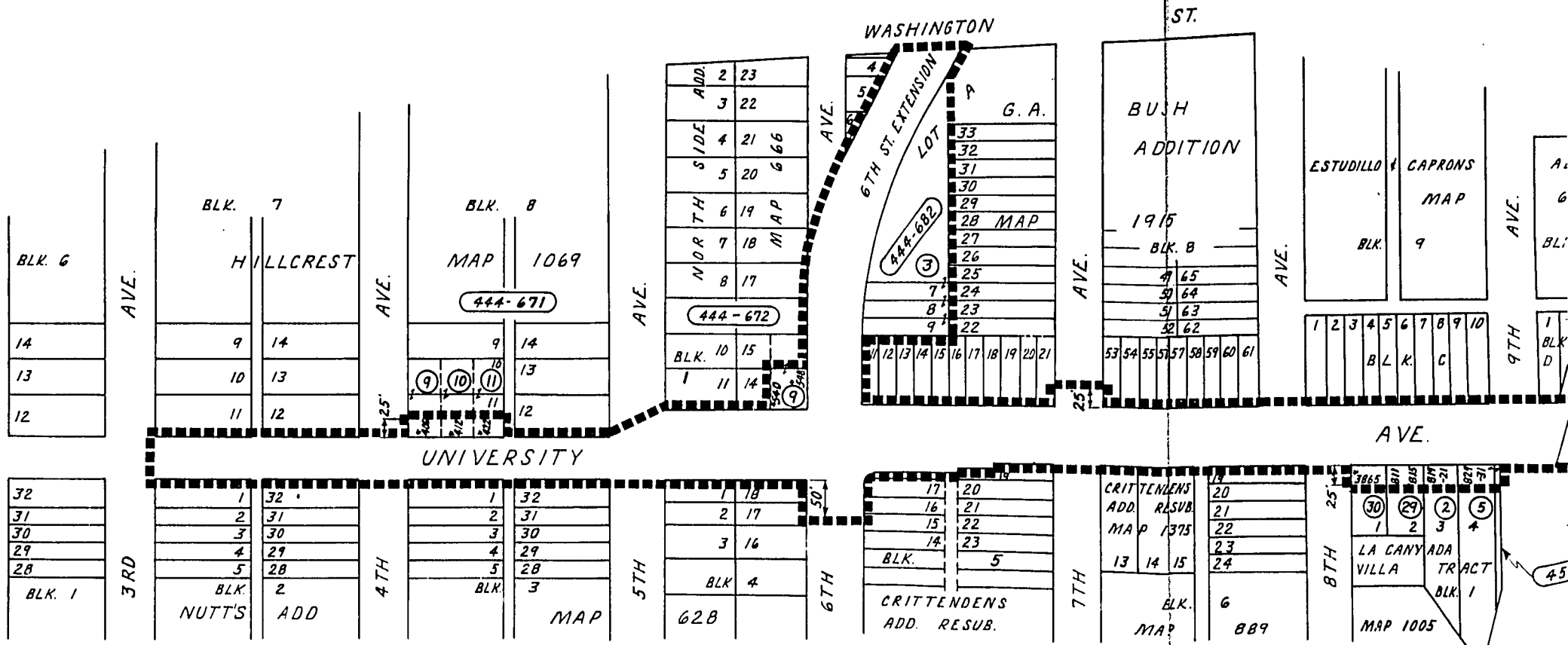
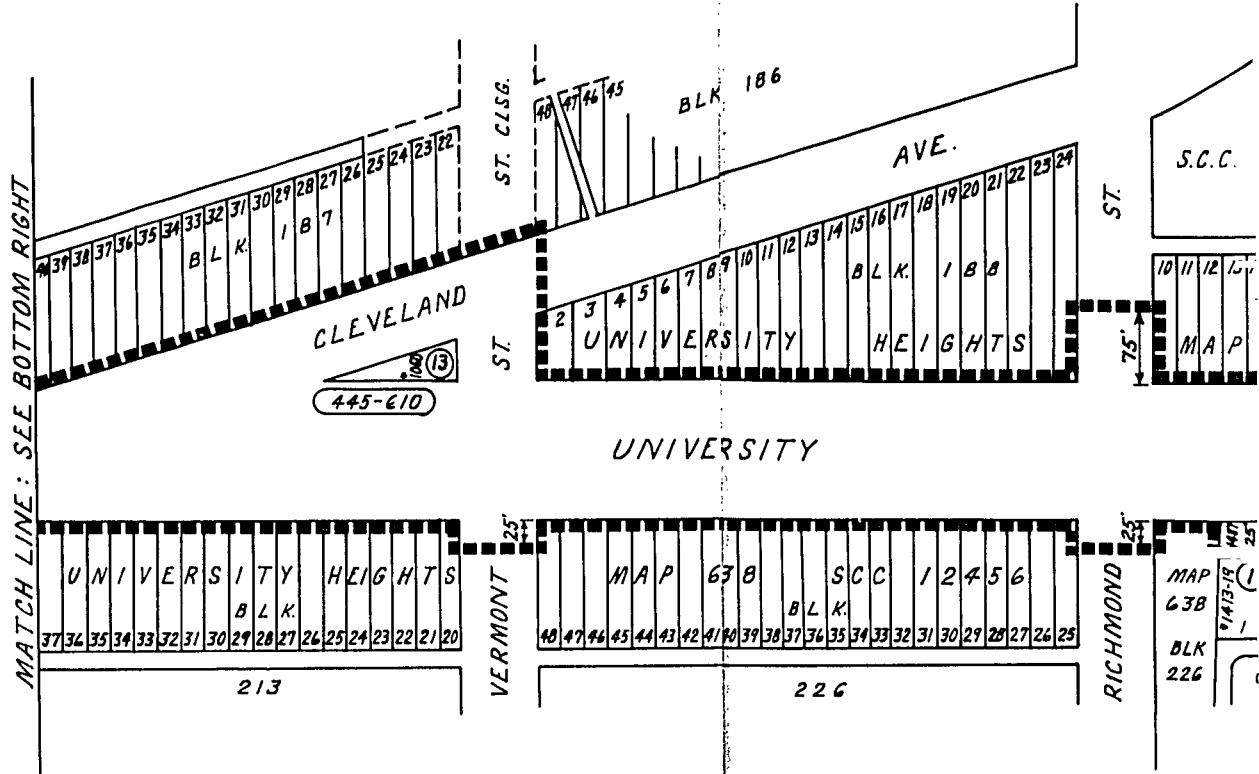
SCALE: 1"=100'

DOCUMENT NO. 764713  
 FILED OCT 18 1978  
 OFFICE OF THE CITY CLERK  
 SAN DIEGO, CALIFORNIA

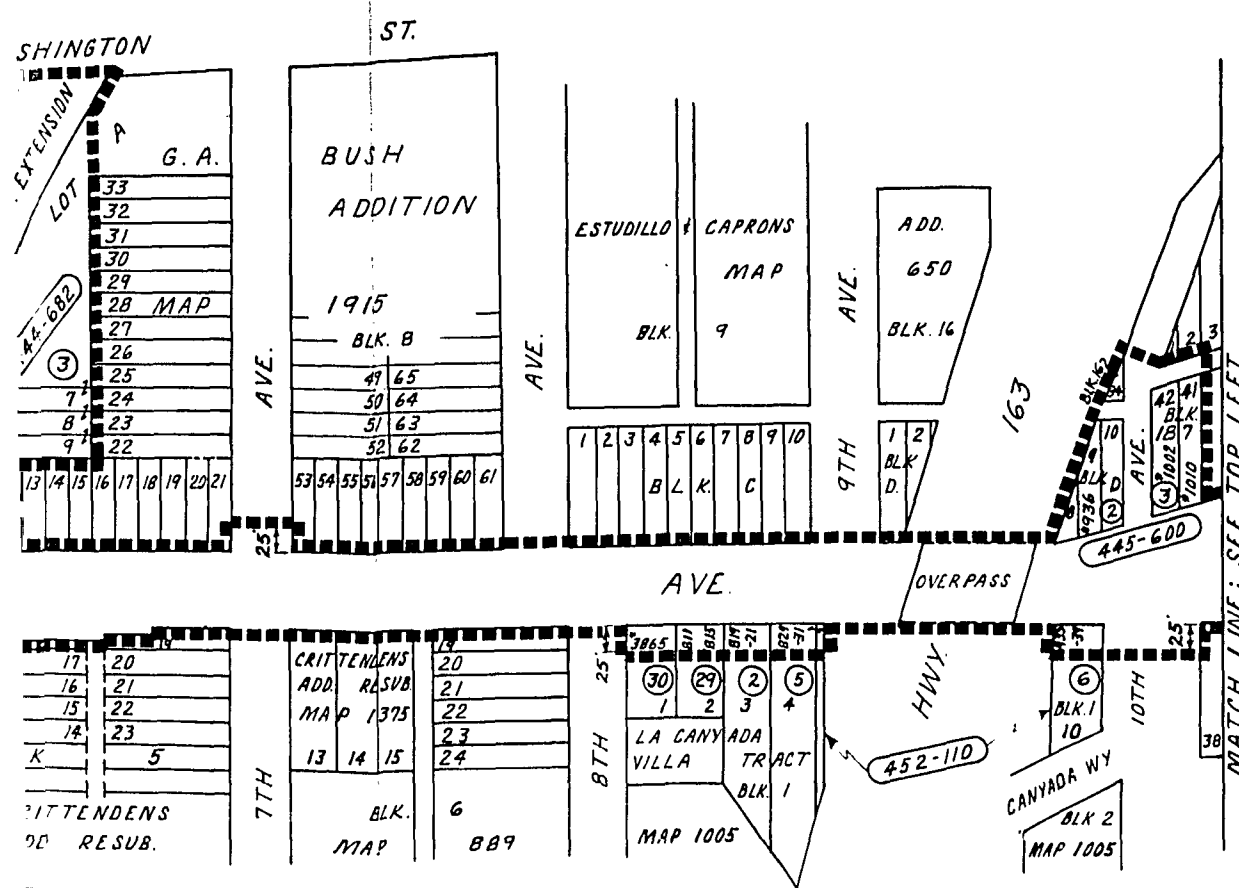
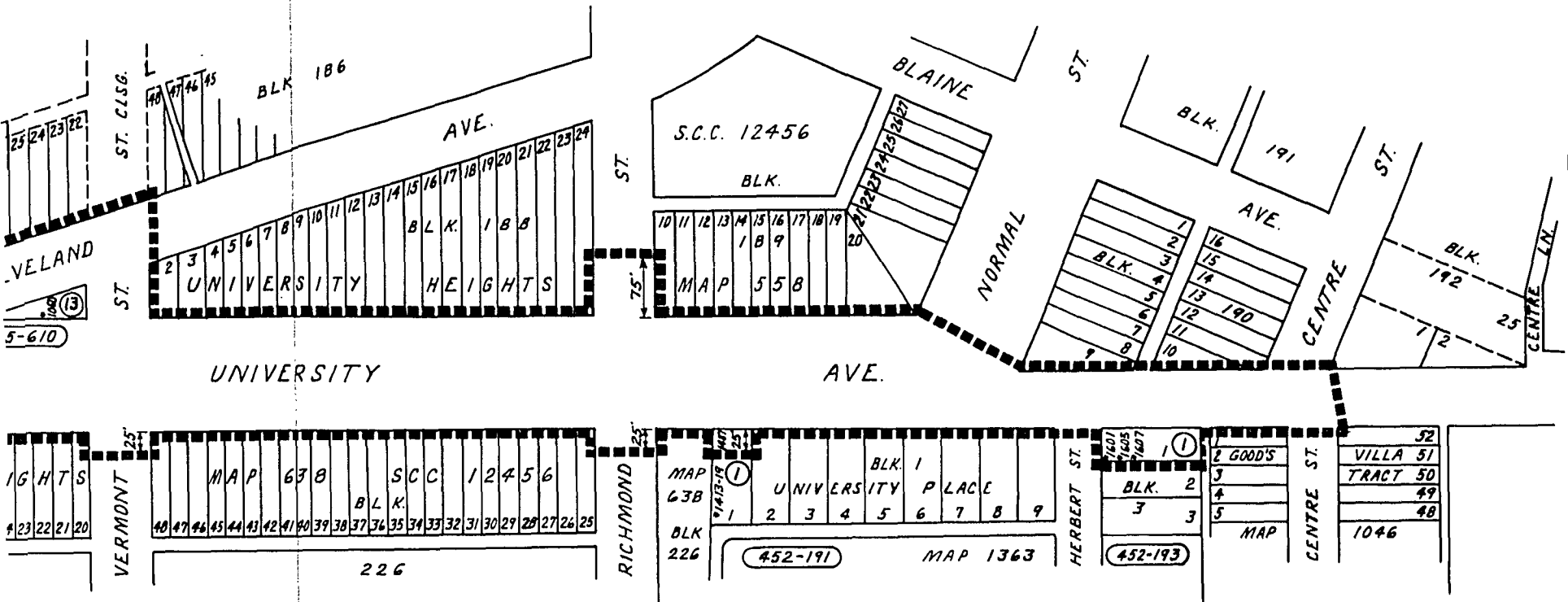


**LEGEND:**

- BOUNDARY OF UTILITY DISTRICT... [dashed line]
- COUNTY ASSESSOR'S BOOK & PAGE NO. (445-600)
- COUNTY ASSESSOR'S PARCEL NO. (1)
- DISTRICT HOUSE NO. \*1600



MICROFILMED  
02127



DOCUMENT NO. 764713  
FILED OCT 18 1978  
OFFICE OF THE CITY CLERK  
SAN DIEGO, CALIFORNIA

SCALE: 1"=100'

RESOLUTION NO. 222033  
DATE ADOPTED OCT 16 1978

UNIVERSITY AVENUE THIRD AVE. TO CENTRE ST. UNDERGROUND UTILITY DISTRICT			
CITY OF SAN DIEGO, CALIFORNIA SHEET 1 OF 1 SHEETS		117636	
DATE		APPROVED	
DESCRIPTION	BY	APPROVED	DATE FILMED
ORIGINAL	DAW	10/16/78	10/18/78
AS BUILT			
CONTRACTOR		DATE STARTED	
INSPECTOR		DATE COMPLETED	
		18045-D	

MICROFILMED

FILMED  
02127

222470 02128

Passed and adopted by the Council of The City of San Diego on DEC 19 1978,  
 by the following vote:

Councilmen	Yeas	Nays	Excused	Absent
Bill Mitchell	<input checked="" type="checkbox"/>	<input type="checkbox"/>	<input type="checkbox"/>	<input type="checkbox"/>
Maureen F. O'Connor	<input checked="" type="checkbox"/>	<input type="checkbox"/>	<input type="checkbox"/>	<input type="checkbox"/>
Bill Lowery	<input checked="" type="checkbox"/>	<input type="checkbox"/>	<input type="checkbox"/>	<input type="checkbox"/>
Leon L. Williams	<input type="checkbox"/>	<input type="checkbox"/>	<input type="checkbox"/>	<input checked="" type="checkbox"/>
Fred Schnaubelt	<input checked="" type="checkbox"/>	<input type="checkbox"/>	<input type="checkbox"/>	<input type="checkbox"/>
Tom Gade	<input checked="" type="checkbox"/>	<input type="checkbox"/>	<input type="checkbox"/>	<input type="checkbox"/>
Larry Stirling	<input checked="" type="checkbox"/>	<input type="checkbox"/>	<input type="checkbox"/>	<input type="checkbox"/>
<del>Lucy Killea</del> Lucy Killea	<input checked="" type="checkbox"/>	<input type="checkbox"/>	<input type="checkbox"/>	<input type="checkbox"/>
Mayor Pete Wilson	<input type="checkbox"/>	<input type="checkbox"/>	<input type="checkbox"/>	<input checked="" type="checkbox"/>

AUTHENTICATED BY:

PETE WILSON  
 Mayor of The City of San Diego, California.

CHARLES G. ABDELNOUR  
 City Clerk of The City of San Diego, California.

By E. H. Cook, Deputy.

(Seal)

RECEIVED  
 CITY CLERK'S OFFICE  
 1978 OCT -4 AM 11: 23  
 SAN DIEGO, CALIF.

MICROFILMED

Office of the City Clerk, San Diego, California

Resolution Number 222470 Adopted DEC 19 1978