

RESOLUTION NO. 222936

(R.79-1101)

VACATION OF AN UNNAMED RIGHT OF WAY IN
LOT 35 OF RANCHO MISSION OF SAN DIEGO

FEB 27 1979

WHEREAS, it is proposed that an unnamed right of way in Lot 35 of Rancho Mission of San Diego be vacated; and

WHEREAS, there is no present or prospective use for the street either for the public street system for which the right-of-way was originally acquired or for any other public use of a like nature that can be anticipated in that this right of way is not needed for public street purposes, a bikeway, or for access to open space; and

WHEREAS, the public will benefit from the vacation through improved utilization of land; and

WHEREAS, the vacation or abandonment is not inconsistent with the General Plan or an approved Community Plan; and

WHEREAS, the public street system for which the right-of-way was originally acquired will not be detrimentally affected by this vacation; NOW, THEREFORE,

BE IT RESOLVED, by the Council of The City of San Diego, California, that an unnamed right of way in Lot 35 of Rancho Mission of San Diego, as more particularly referred to in Resolution of Intention No. 222580, is unnecessary for present or prospective public street purposes.

BE IT FURTHER RESOLVED, that an unnamed right of way in Lot 35 of Rancho Mission of San Diego, as more particularly shown on Drawing No. 14437-B on file in the office of the

MICROFILMED
01241

: . . .

City Clerk as Document No. 765482, which said
Drawing is attached hereto and made a part hereof, be, and
the same is hereby ordered vacated.

BE IT FURTHER RESOLVED, that the City Clerk shall cause
a certified copy of this resolution, attested by him under
seal, to be recorded in the office of the County Recorder.

APPROVED: JOHN W. WITT, City Attorney

By 
Harold O. Valderhaug, Deputy

HOV:dm
12/28/78
Or. Dept. E&D
W.O. 27002
14437-B

MICROFILMED

01245

LOT 35
RANCHO MISION
OF SAN DIEGO
S.C. NO. 348

LOT 1
SCHOCKELT'S
SUBDIVISION
MAP NO. 875

MILLY WAY
N 32° 12' 14" W
7.49'

BASIS OF BEARINGS
N 12° 52' 19" W
45.05'

N 57° 47' 36" E
124.18'


N 44° 20' 05" W
51.14'

N 57° 47' 36" E
98.52'

INTERSTATE ROUTE 8

SCALE: 1" = 20'


REFERENCE DRAWINGS
STATE HIGHWAY DWG LO-45108.1
STATE HIGHWAY MAP NO. 124

RIGHT OF WAY VACATION
SHOWN THUS: 

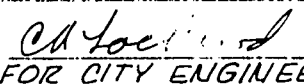
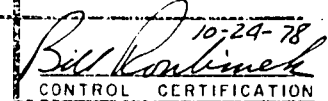
BASIS OF BEARINGS:
THE BASIS OF BEARINGS IS THE
SOUTHWESTERLY LINE OF MILLY
WAY AS SHOWN ON RELINQUISHMENT
MAP RECORDED 6-29-1972, FILE
PAGE NO. 167394 OR, I.E. N 12° 52' 19" W

AREA VACATED IS 0.129 ACRE

ASSESSOR'S PARCEL NO. 433-230-32

PETER A HATLEM & ASSOC
8348 CENTER DRIVE
LA MESA, CALIFORNIA
TELEPHONE: (714) 464-0823

PETER A HATLEM RCE15237

STREET VACATION - UNNAMED RIGHT OF WAY (FRONTAGE
ROAD NORTHERLY OF INTERSTATE 8, KNOWN AS CAMINO DEL RIO NORTH)
WESTERLY OF MILLY WAY

DESCRIPTION	BY	APPROVED	DATE	FILMED	CITY OF SAN DIEGO, CALIFORNIA	W O NO
ORIGINAL					SHEET 1 OF 1 SHEET	78-530 27002
					 FOR CITY ENGINEER	 CONTROL CERTIFICATION
					DATE	10-27-78
						222-1731
						LAMBERT COORDINATES
						14437-B
STATUS						

DOCUMENT NO. 765482

FILED JAN 18 1979

OFFICE OF THE CITY CLERK
SAN DIEGO, CALIFORNIA

222580

01246

MICROFILMED

MICROFILMED

0
1
2
3
4
5
6
7
8
9
10
11
12
13

Passed and adopted by the Council of The City of San Diego on FEB 27 1979,
 by the following vote:

Councilmen	Yeas	Nays	Not Present	Ineligible
Bill Mitchell	<input checked="" type="checkbox"/>	<input type="checkbox"/>	<input type="checkbox"/>	<input type="checkbox"/>
Maureen F. O'Connor	<input type="checkbox"/>	<input type="checkbox"/>	<input checked="" type="checkbox"/>	<input type="checkbox"/>
Bill Lowery	<input checked="" type="checkbox"/>	<input type="checkbox"/>	<input type="checkbox"/>	<input type="checkbox"/>
Leon L. Williams	<input checked="" type="checkbox"/>	<input type="checkbox"/>	<input type="checkbox"/>	<input type="checkbox"/>
Fred Schnaubelt	<input checked="" type="checkbox"/>	<input type="checkbox"/>	<input type="checkbox"/>	<input type="checkbox"/>
Tom Gade	<input checked="" type="checkbox"/>	<input type="checkbox"/>	<input type="checkbox"/>	<input type="checkbox"/>
Larry Stirling	<input type="checkbox"/>	<input type="checkbox"/>	<input checked="" type="checkbox"/>	<input type="checkbox"/>
Lucy Killea	<input checked="" type="checkbox"/>	<input type="checkbox"/>	<input type="checkbox"/>	<input type="checkbox"/>
Mayor Pete Wilson	<input checked="" type="checkbox"/>	<input type="checkbox"/>	<input type="checkbox"/>	<input type="checkbox"/>

AUTHENTICATED BY:

PETE WILSON
 Mayor of The City of San Diego, California.

CHARLES G. ABDELNOUR
 City Clerk of The City of San Diego, California.

(Seal)

By Barbara Berridge, Deputy.

MICROFILMED

Office of the City Clerk, San Diego, California	
Resolution Number <u>222936</u>	Adopted <u>FEB 27 1979</u>

RECEIVED
CITY CLERK'S OFFICE
1978 JAN -3 PM 3: 32
SAN DIEGO, CALIF.

S-403