

RESOLUTION NO. 223098 (R.79-1389)

VACATION OF CARDENO DRIVE

MAR 20 1979

WHEREAS, it is proposed that Cardeno Drive be vacated;
and

WHEREAS, there is no present or prospective use for the street either for the public street system for which the right-of-way was originally acquired or for any other public use of a like nature that can be anticipated; and

WHEREAS, the public will benefit from the vacation through improved utilization of land; and

WHEREAS, the vacation or abandonment is not inconsistent with the General Plan or an approved Community Plan; and

WHEREAS, the public street system for which the right-of-way was originally acquired will not be detrimentally affected by this vacation; NOW, THEREFORE,

BE IT RESOLVED, by the Council of The City of San Diego, California, that Cardeno Drive, as more particularly referred to in Resolution of Intention No. 222789, is unnecessary for present or prospective public street purposes.

BE IT FURTHER RESOLVED, that Cardeno Drive, as more particularly shown on Drawing No. 14511-B on file in the office of the City Clerk as Document No. 765661, which said Drawing is attached hereto and made a part hereof, be, and the same is hereby ordered vacated.

MICROFILMED

01677

BE IT FURTHER RESOLVED, that the City Clerk shall cause a certified copy of this resolution, attested by him under seal, to be recorded in the office of the County Recorder.

APPROVED: JOHN W. WITT, City Attorney

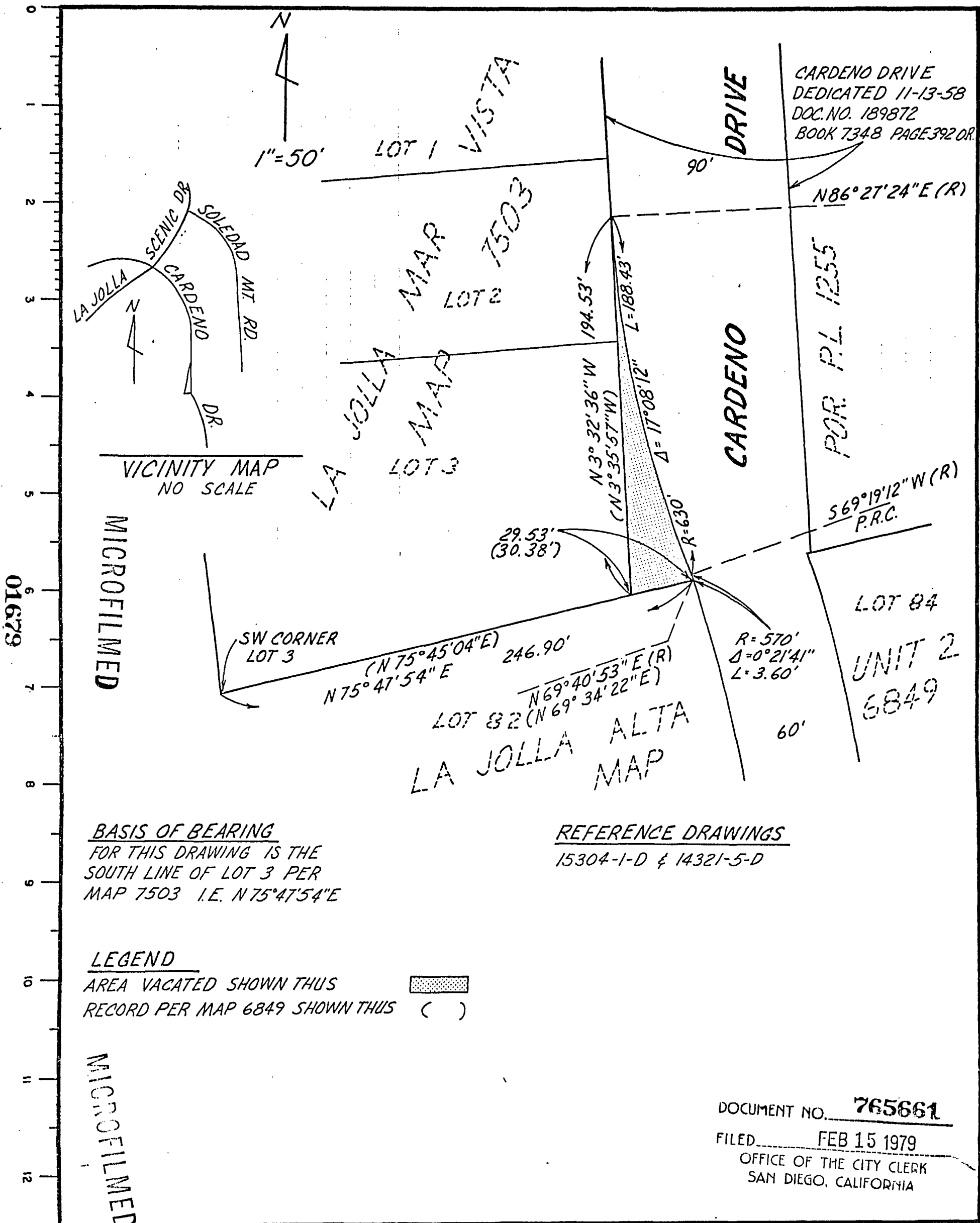
By 
Harold O. Valderhaug, Deputy

HOV:brv
1/24/79
Or. Dept.:E&D
W.O. 27002
T.M.:78-506
14511-B

223098

MICROFILMED

01678



MICROFILMED

BASIS OF BEARING
 FOR THIS DRAWING IS THE
 SOUTH LINE OF LOT 3 PER
 MAP 7503 I.E. N75°47'54"E

REFERENCE DRAWINGS
 15304-1-D & 14321-5-D

LEGEND
 AREA VACATED SHOWN THUS
 RECORD PER MAP 6849 SHOWN THUS ()

MICROFILMED

DOCUMENT NO. **765661**
 FILED FEB 15 1979
 OFFICE OF THE CITY CLERK
 SAN DIEGO, CALIFORNIA

STREET VACATION - PORTION OF CARDENO DRIVE EASTERLY OF LOTS 2 & 3 OF LA JOLLA MAR VISTA M.A.P. 7503 AND NORTHERLY OF LOT 82 OF LA JOLLA ALTA UNIT NO. 2 MAP 6849

DESCRIPTION	BY	APPROVED	DATE	FILMED	CITY OF SAN DIEGO, CALIFORNIA	W.O. NO.
ORIGINAL					SHEET / OF / SHEET	78-506 27002
			Dec. 1, 1978		<i>[Signature]</i> FOR CITY ENGINEER	<i>[Signature]</i> CONTROL CERTIFICATION
						242-1693

01679

0168

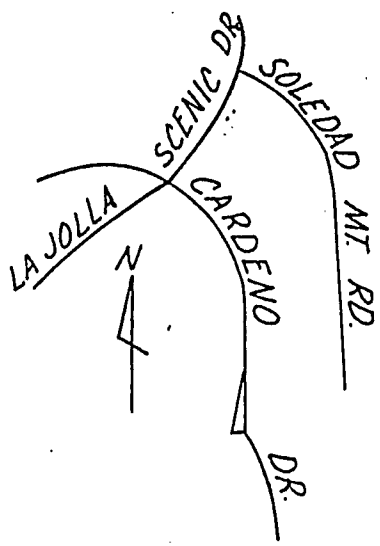
1"=50'

LOT 1


VIS.

DRIVE

N86°27'24"E (R)



VICINITY MAP
NO SCALE



LA JOLLA MAR VISTA
MAP 7503

CARDENO

POB. P.L. 1255

S69°19'12"W (R)
P.R.C.

29.53'
(30.38')

194.53'
L=188.43'
Δ=17°08'12"

R=630'

SW CORNER
LOT 3

246.90'
(N75°45'04"E)
N75°47'54"E

LOT 82 (N69°40'53"E (R)
N69°34'22"E)

R=570'
Δ=0°21'41"
L=3.60'

LOT 84

UNIT 2
6849

LA JOLLA ALTA
MAP

BASIS OF BEARING
 FOR THIS DRAWING IS THE
 SOUTH LINE OF LOT 3 PER
 MAP 7503 I.E. N75°47'54"E

REFERENCE DRAWINGS
 15304-1-D & 14321-5-D

LEGEND
 AREA VACATED SHOWN THUS 
 RECORD PER MAP 6849 SHOWN THUS ()

DOCUMENT NO. **765661**
 FILED FEB 15 1979
 OFFICE OF THE CITY CLERK
 SAN DIEGO, CALIFORNIA

STREET VACATION - PORTION OF CARDENO DRIVE EASTERLY OF LOTS 2 & 3 OF LA JOLLA MAR VISTA MAP 7503 AND NORTHERLY OF LOT 82 OF LA JOLLA ALTA UNIT NO. 2 MAP 6849

DESCRIPTION	BY	APPROVED	DATE	FILMED	CITY OF SAN DIEGO, CALIFORNIA	W.O. NO.
ORIGINAL					SHEET / OF / SHEET	78-506 27002
					<i>67 W. rough in</i> Dec. 1, 1978 FOR CITY ENGINEER	<i>12-1-78</i> CONTROL CERTIFICATION
						242-1693 LAMBERT COORDINATES
						14511 - B
STATUS						

01679

MICROFILMED

MICROFILMED

01680

MAR 20 1979

Passed and adopted by the Council of The City of San Diego on _____ ,
by the following vote:

Councilmen	Yeas	Nays	Not Present	Ineligible
Bill Mitchell	<input checked="" type="checkbox"/>	<input type="checkbox"/>	<input type="checkbox"/>	<input type="checkbox"/>
Maureen F. O'Connor	<input type="checkbox"/>	<input type="checkbox"/>	<input checked="" type="checkbox"/>	<input type="checkbox"/>
Bill Lowery	<input checked="" type="checkbox"/>	<input type="checkbox"/>	<input type="checkbox"/>	<input type="checkbox"/>
Leon L. Williams	<input checked="" type="checkbox"/>	<input type="checkbox"/>	<input type="checkbox"/>	<input type="checkbox"/>
Fred Schnaubelt	<input checked="" type="checkbox"/>	<input type="checkbox"/>	<input type="checkbox"/>	<input type="checkbox"/>
Tom Gade	<input checked="" type="checkbox"/>	<input type="checkbox"/>	<input type="checkbox"/>	<input type="checkbox"/>
Larry Stirling	<input checked="" type="checkbox"/>	<input type="checkbox"/>	<input type="checkbox"/>	<input type="checkbox"/>
Lucy Killea	<input checked="" type="checkbox"/>	<input type="checkbox"/>	<input type="checkbox"/>	<input type="checkbox"/>
Mayor Pete Wilson	<input type="checkbox"/>	<input type="checkbox"/>	<input checked="" type="checkbox"/>	<input type="checkbox"/>

AUTHENTICATED BY:

PETE WILSON

Mayor of The City of San Diego, California.

(Seal)

CHARLES G. ABDELNOUR

City Clerk of The City of San Diego, California.

By Rita Andrews, Deputy.

Office of the City Clerk, San Diego, California

Resolution
Number

223098

Adopted

MAR 20 1979

RECEIVED
CITY CLERK'S OFFICE
1979 FEB -1 AM 10:58
SAN DIEGO, CALIF.

300000